A. BOROUGH OF CALIFON HIGHLANDS PRESERVATION AREA

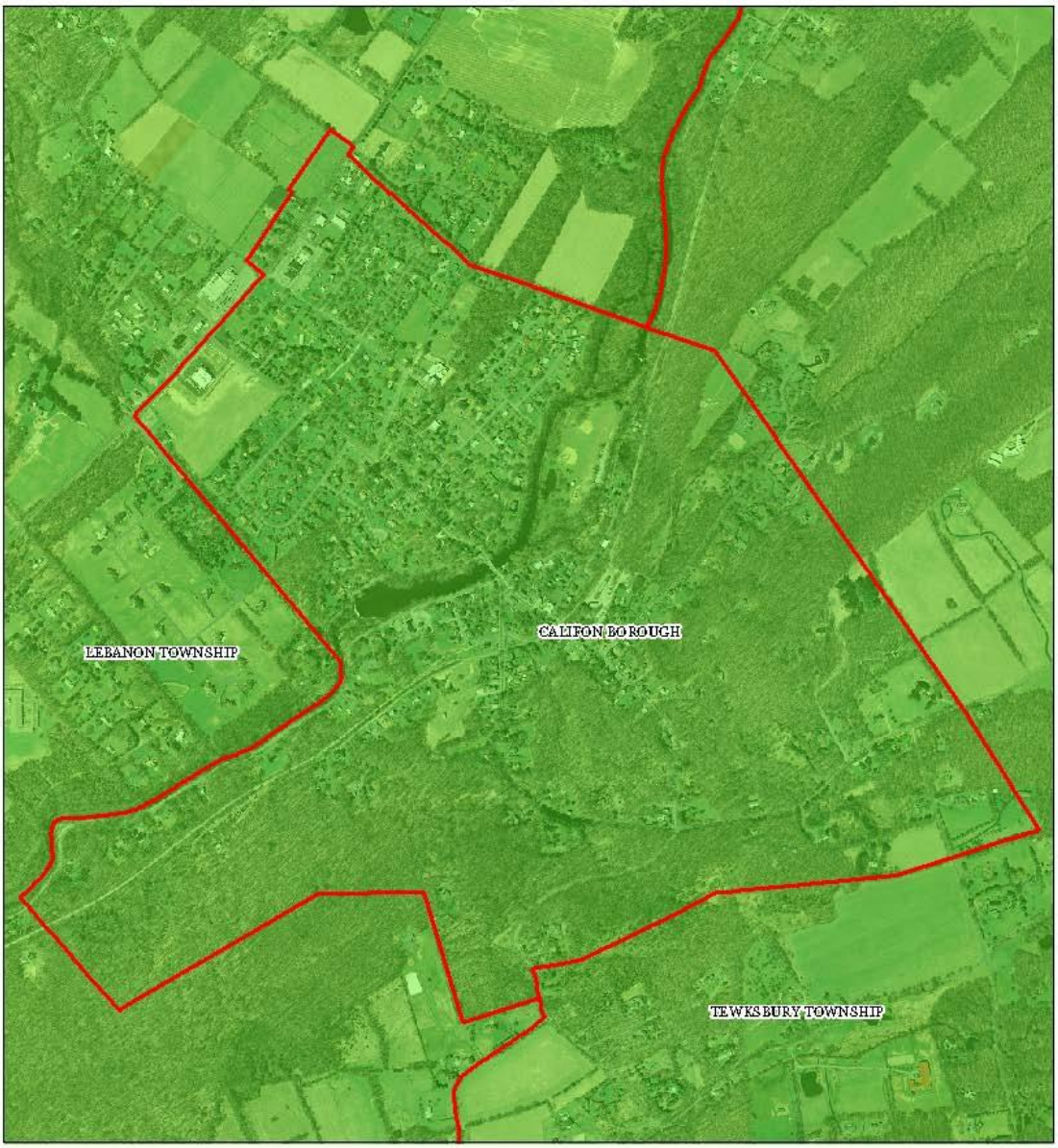

CALIFON BOROUGH

Preservation Area

Municipal Boundaries

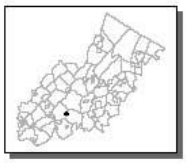

1 inch = 0.193 miles

Highlands Council
New Jersey

N

B. BOROUGH REGIONAL MASTER PLAN OVERLAY ZONE DESIGNATION

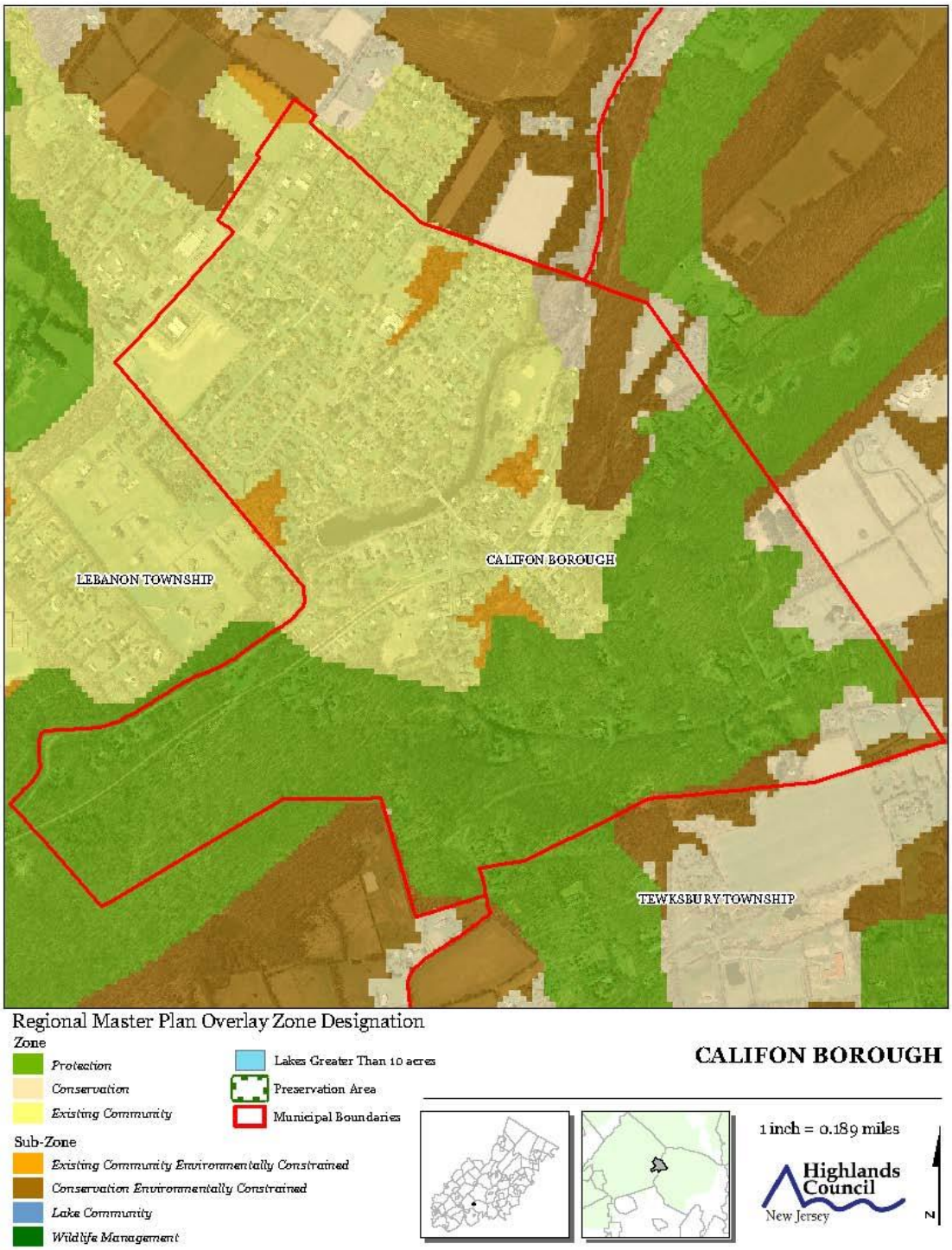

D. HIGHLANDS CONTAMINATED SITES INVENTORY

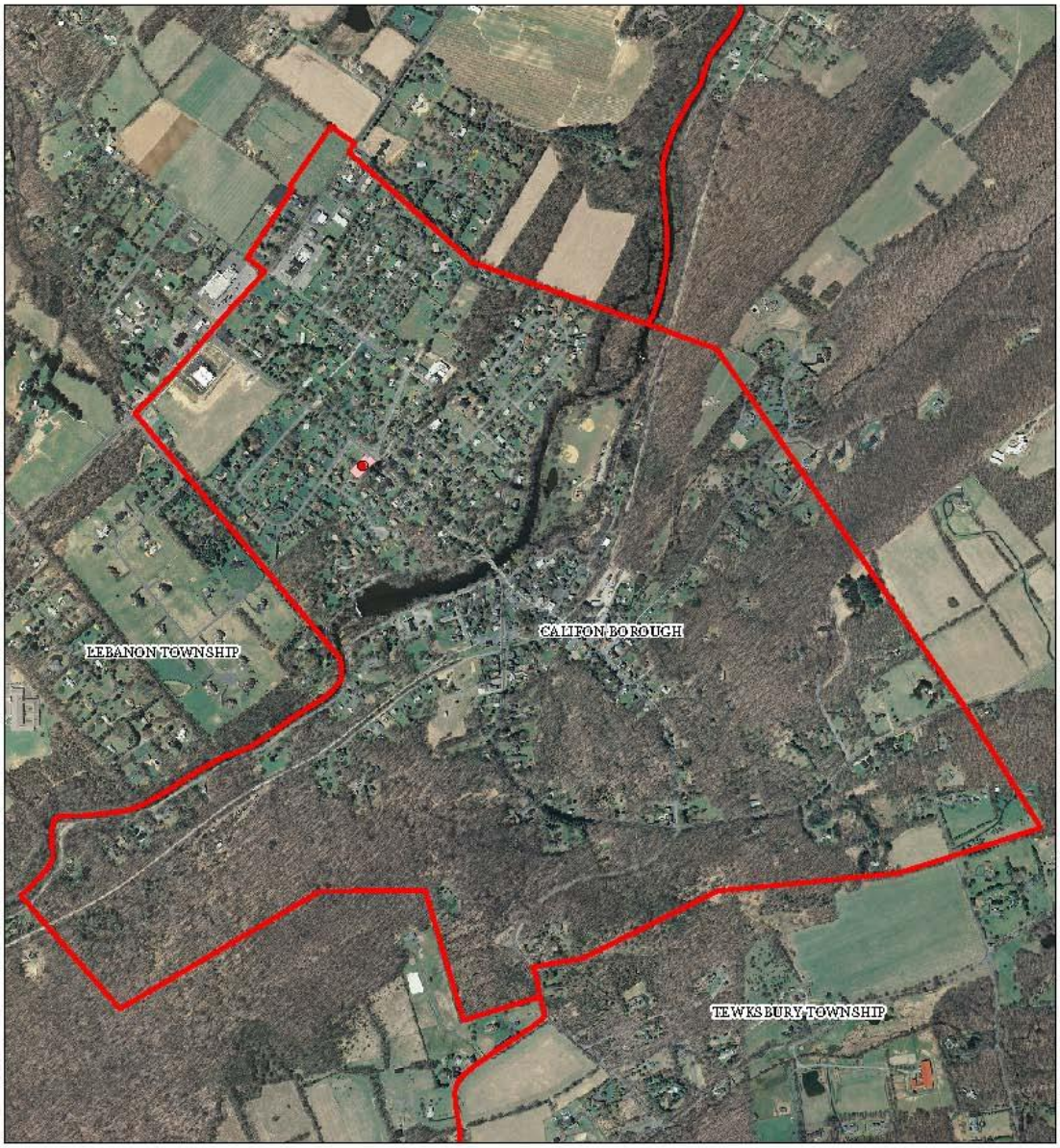

Highlands Contaminated Site Inventory

CALIFON BOROUGH

- *Tier 1 Sites*
- *Tier 1 Sites (Polygons)*
- *Tier 2 Sites*
- Preservation Area
- Municipal Boundaries

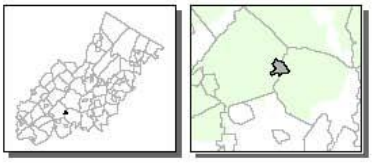

1 inch = 0.193 miles

Highlands Council
New Jersey

N

E. FOREST RESOURCE AREA

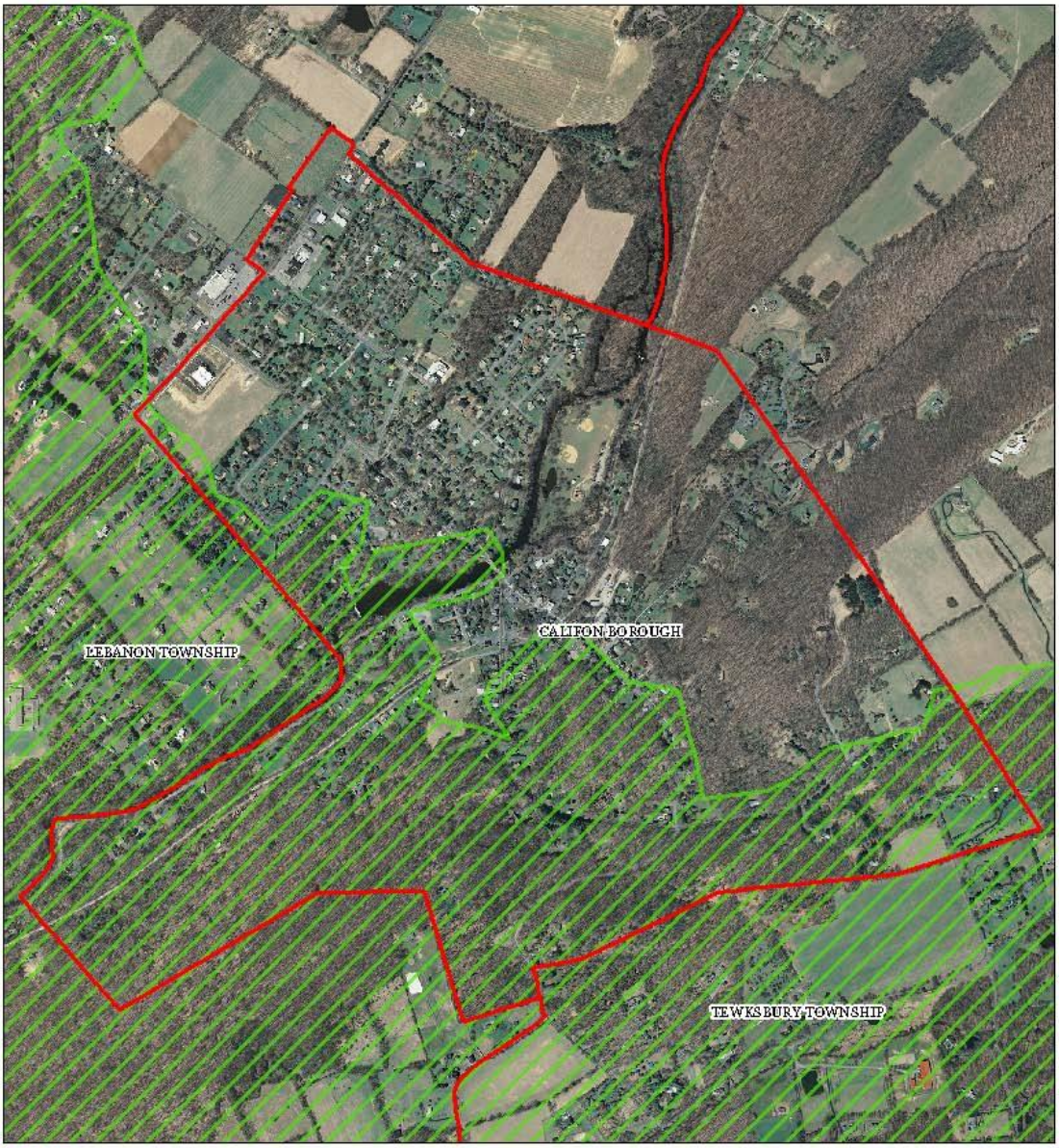

Forest Resource Area
Preservation Area
Municipal Boundaries

CALIFON BOROUGH

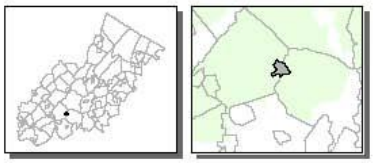

1 inch = 0.193 miles

Highlands Council
New Jersey

N

F TOTAL FOREST AREA

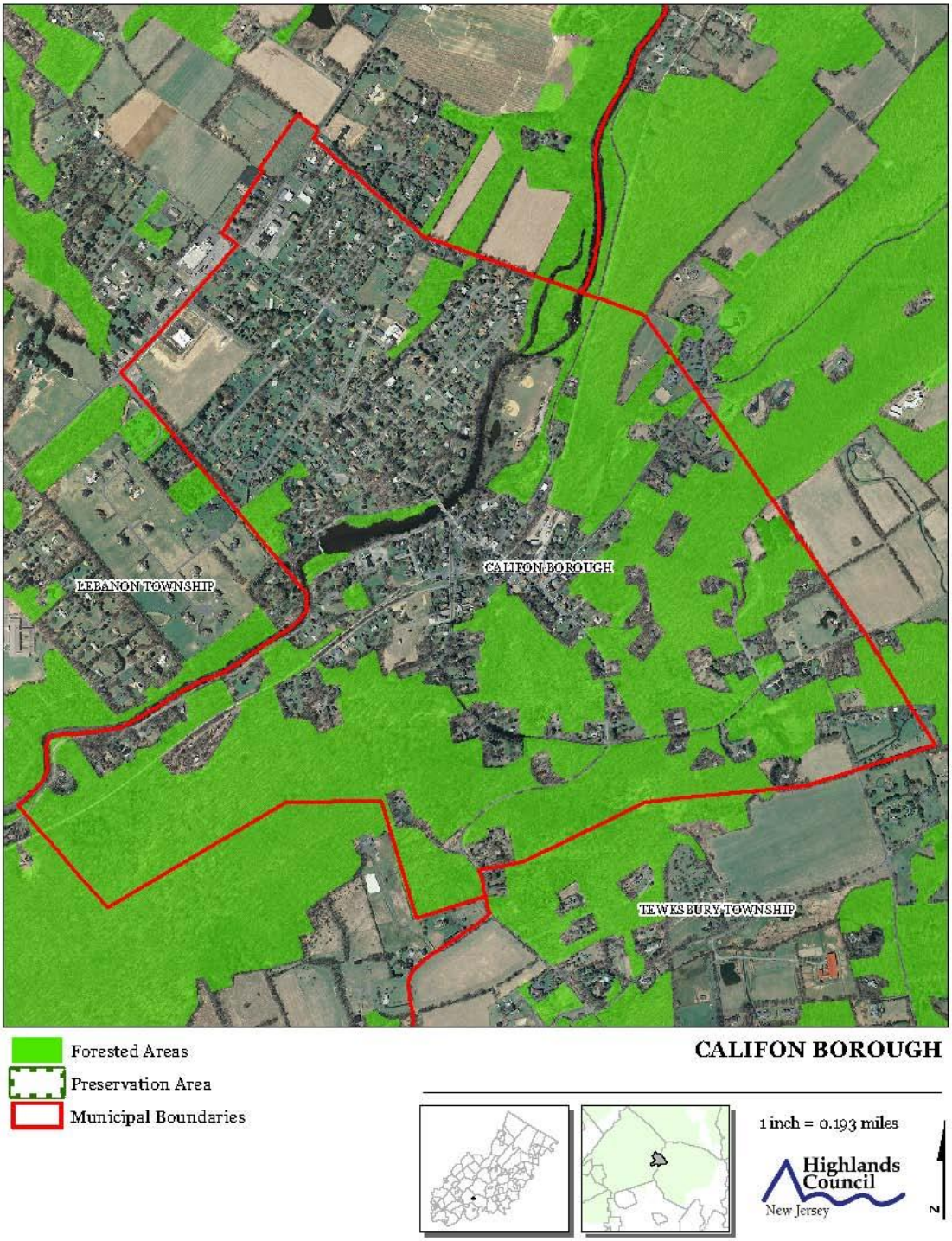

G. FOREST SUBWATERSHEDS

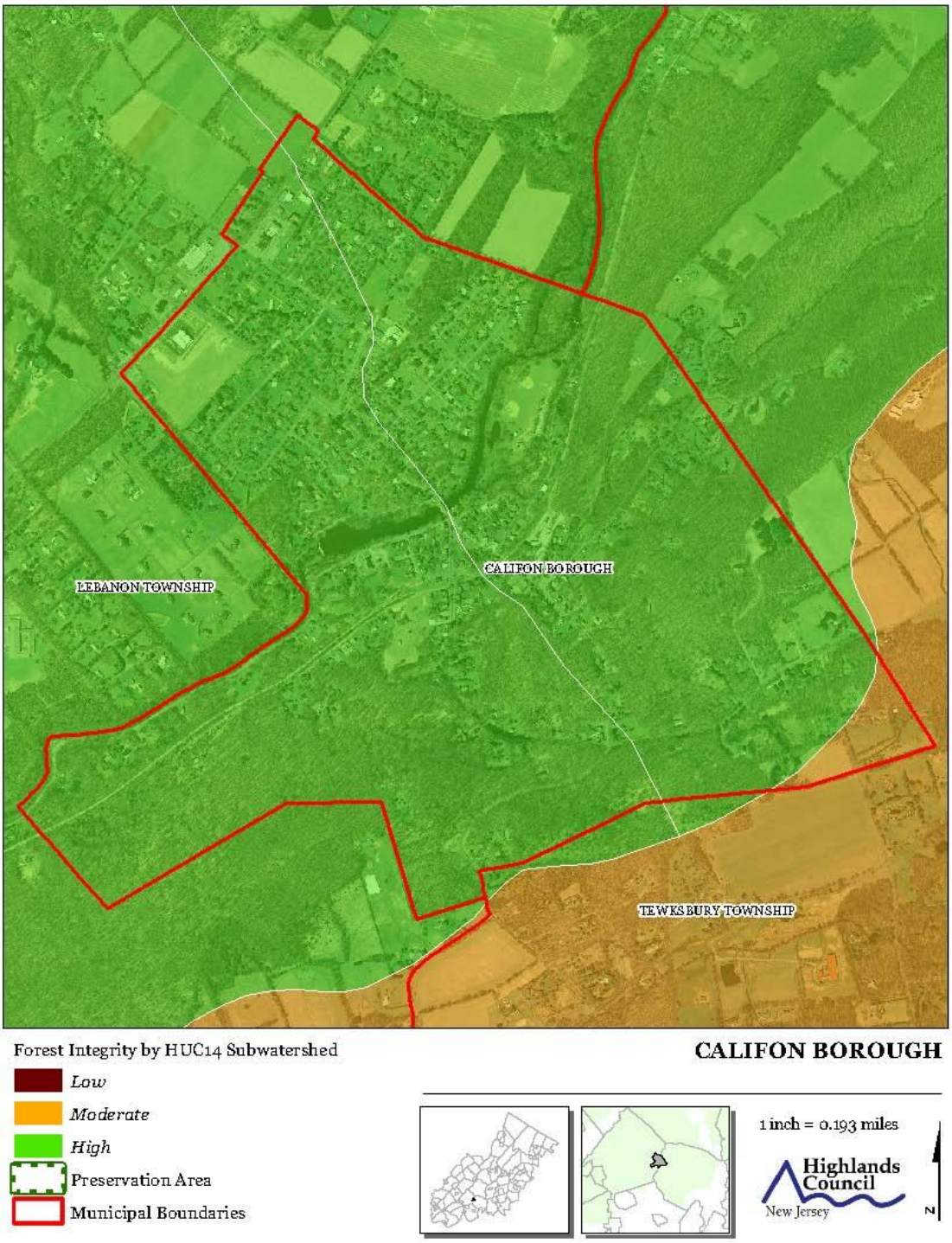

H. HIGHLANDS OPEN WATERS

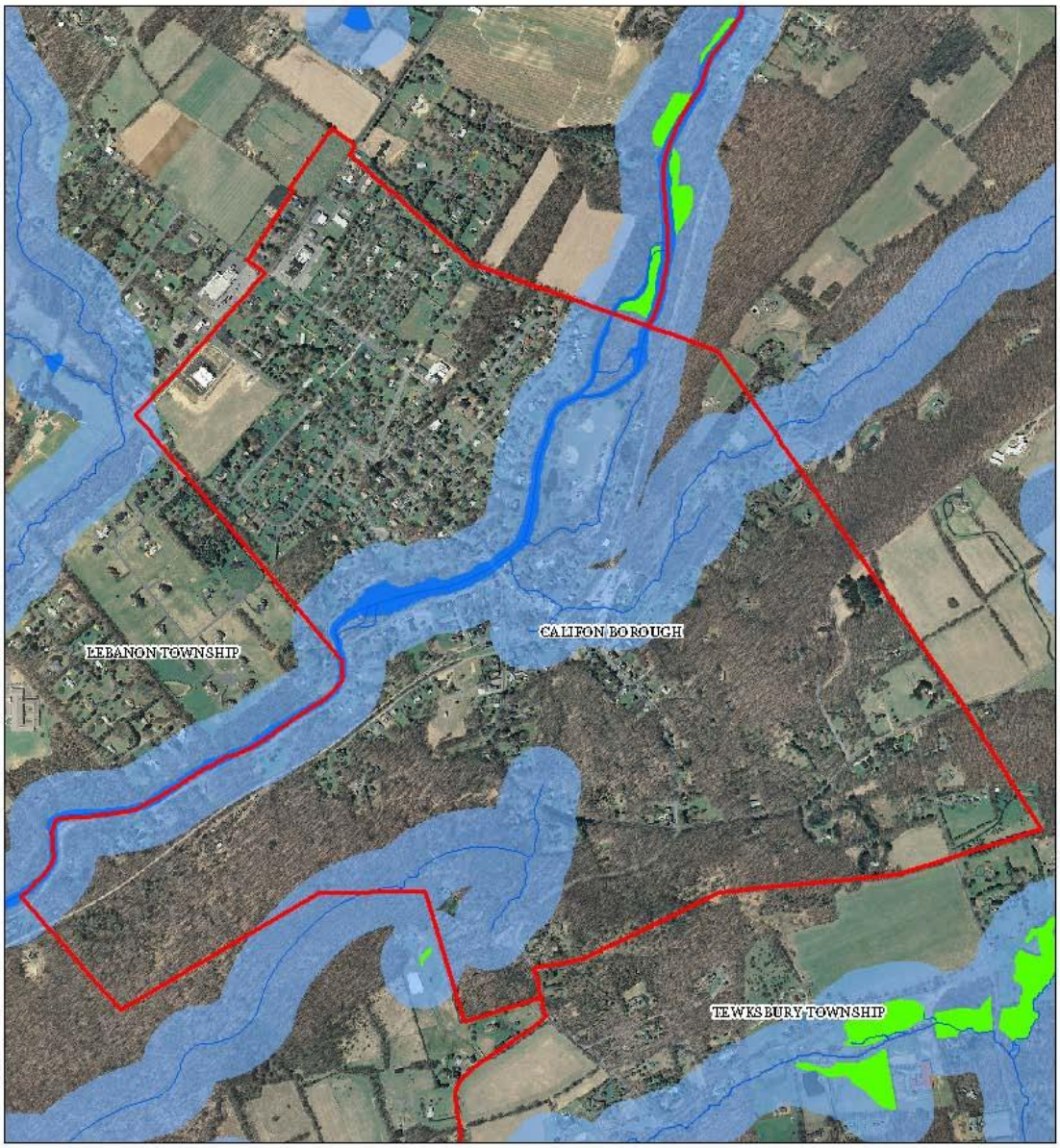

Highlands Open Water Buffers (300ft)
Streams
Wetlands
Lakes & Ponds
Preservation Area
Municipal Boundaries

CALIFON BOROUGH

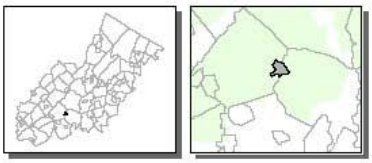

1 inch = 0.193 miles

Highlands Council
New Jersey

N

I. HIGHLANDS RIPARIAN AREAS

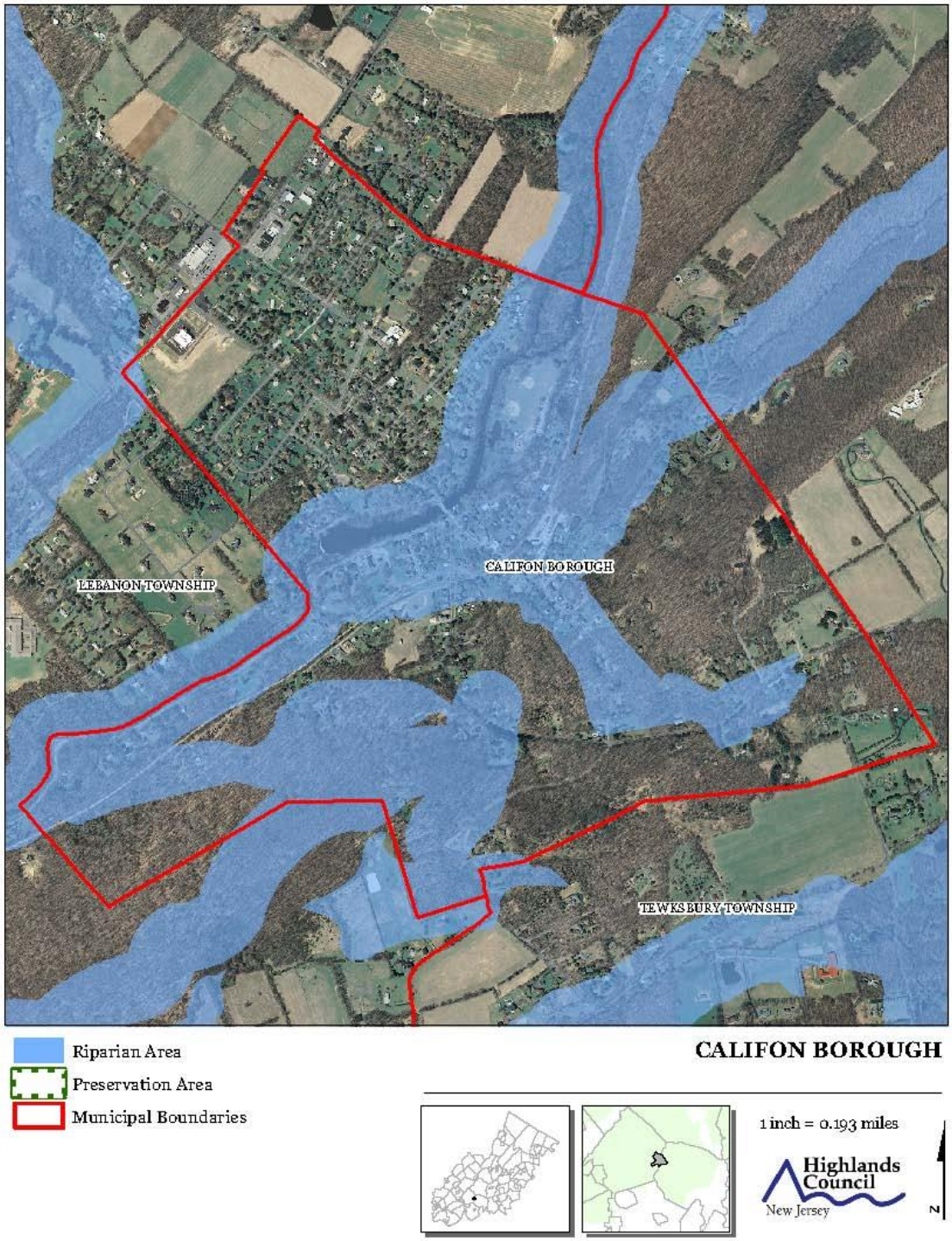

J. WATERSHED VALUES

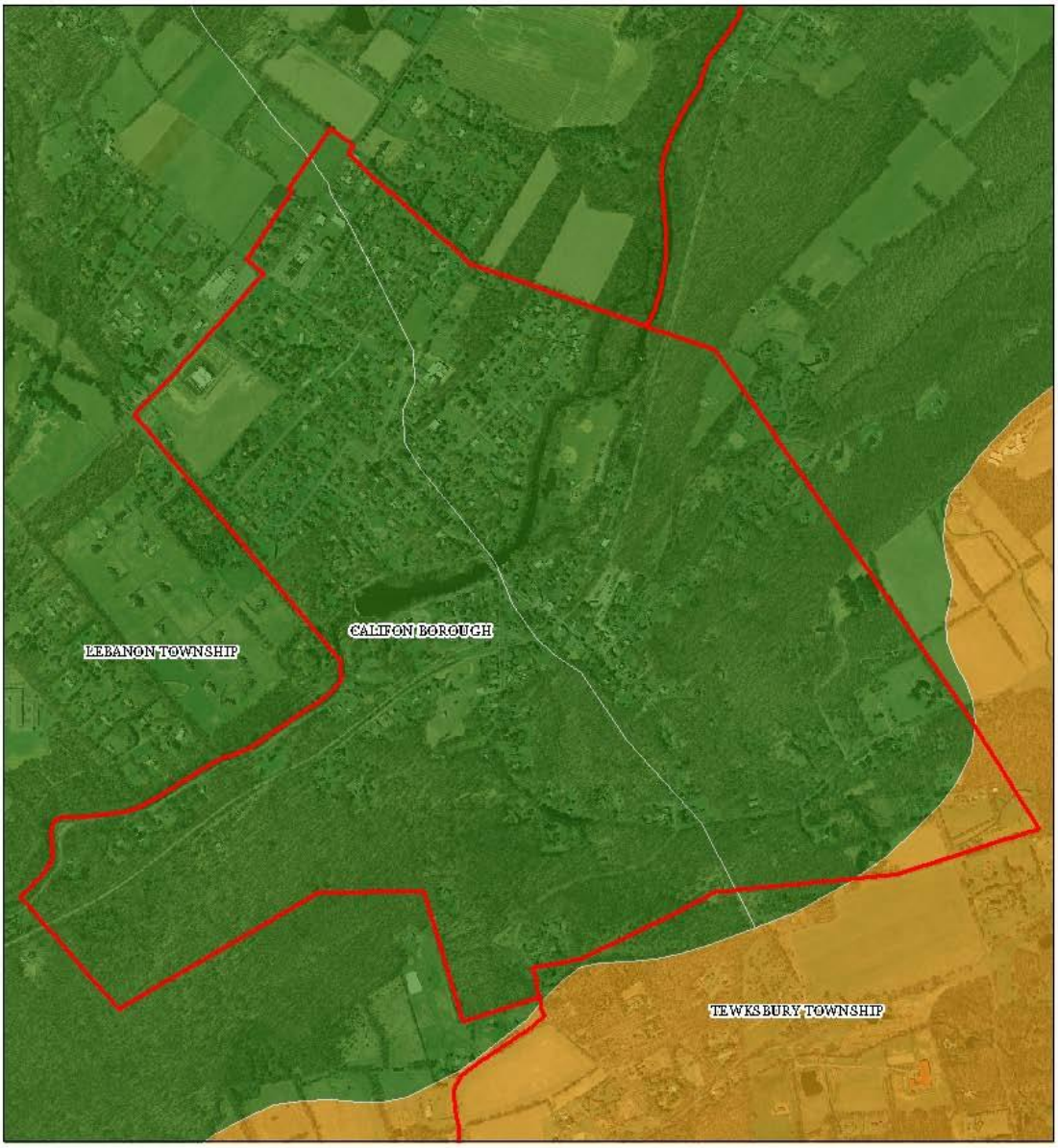

Watershed Values by HUC14 Subwatershed

Low

Moderate

High

Preservation Area

Municipal Boundaries

CALIFON BOROUGH

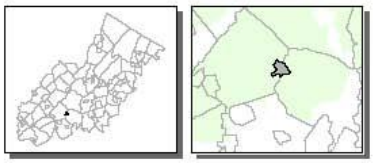

1 inch = 0.193 miles

Highlands Council
New Jersey

N

K. RIPARIAN INTEGRITY

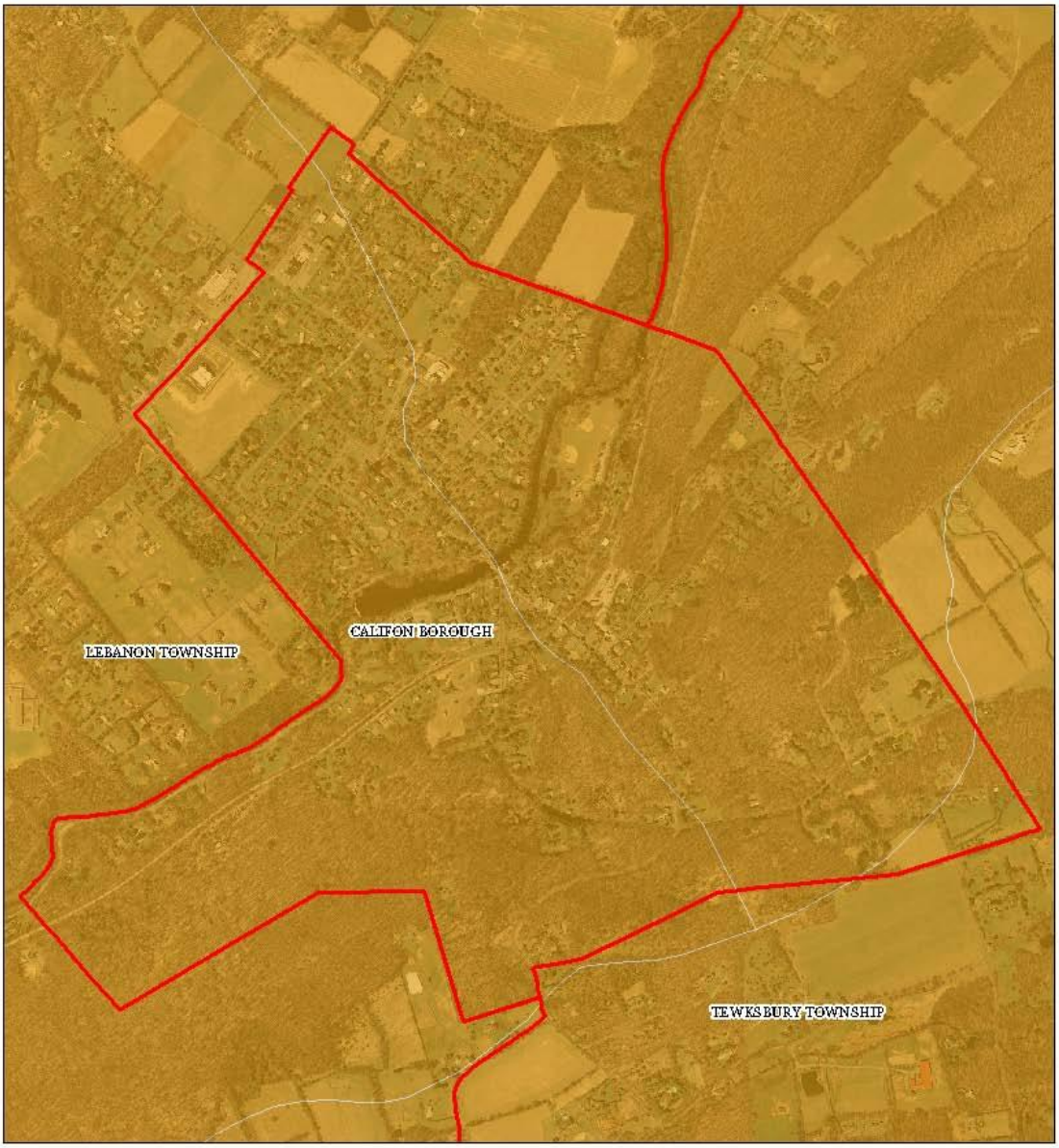

Riparian Integrity by HUC14 Subwatershed

CALIFON BOROUGH

- *Low*
- *Moderate*
- *High*
- Preservation Area
- Municipal Boundaries

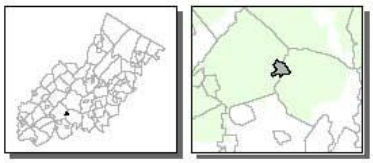

1 inch = 0.193 miles

Highlands Council
New Jersey

N

L. STEEP SLOPE PROTECTION AREAS

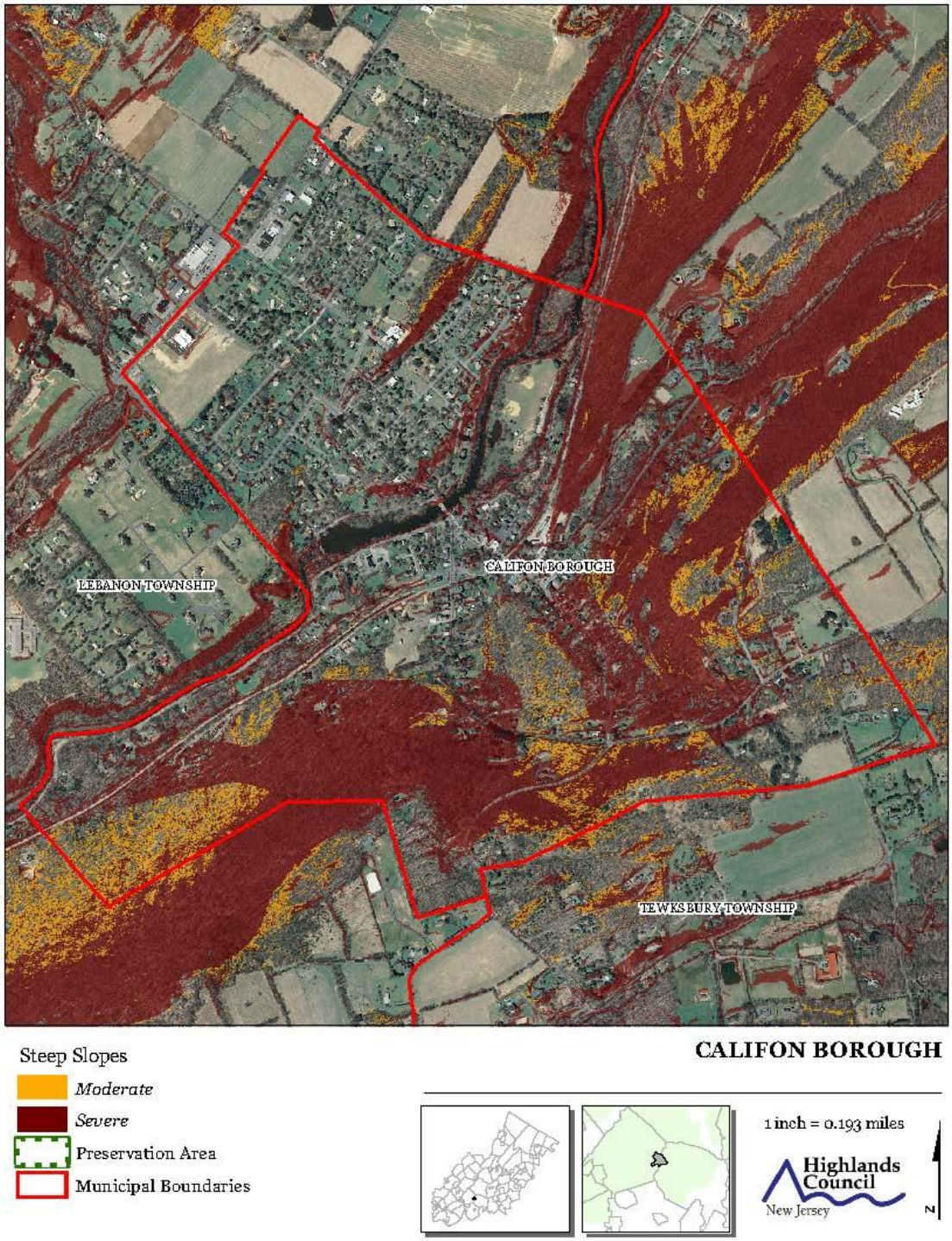

M. CRITICAL WILDLIFE HABITAT

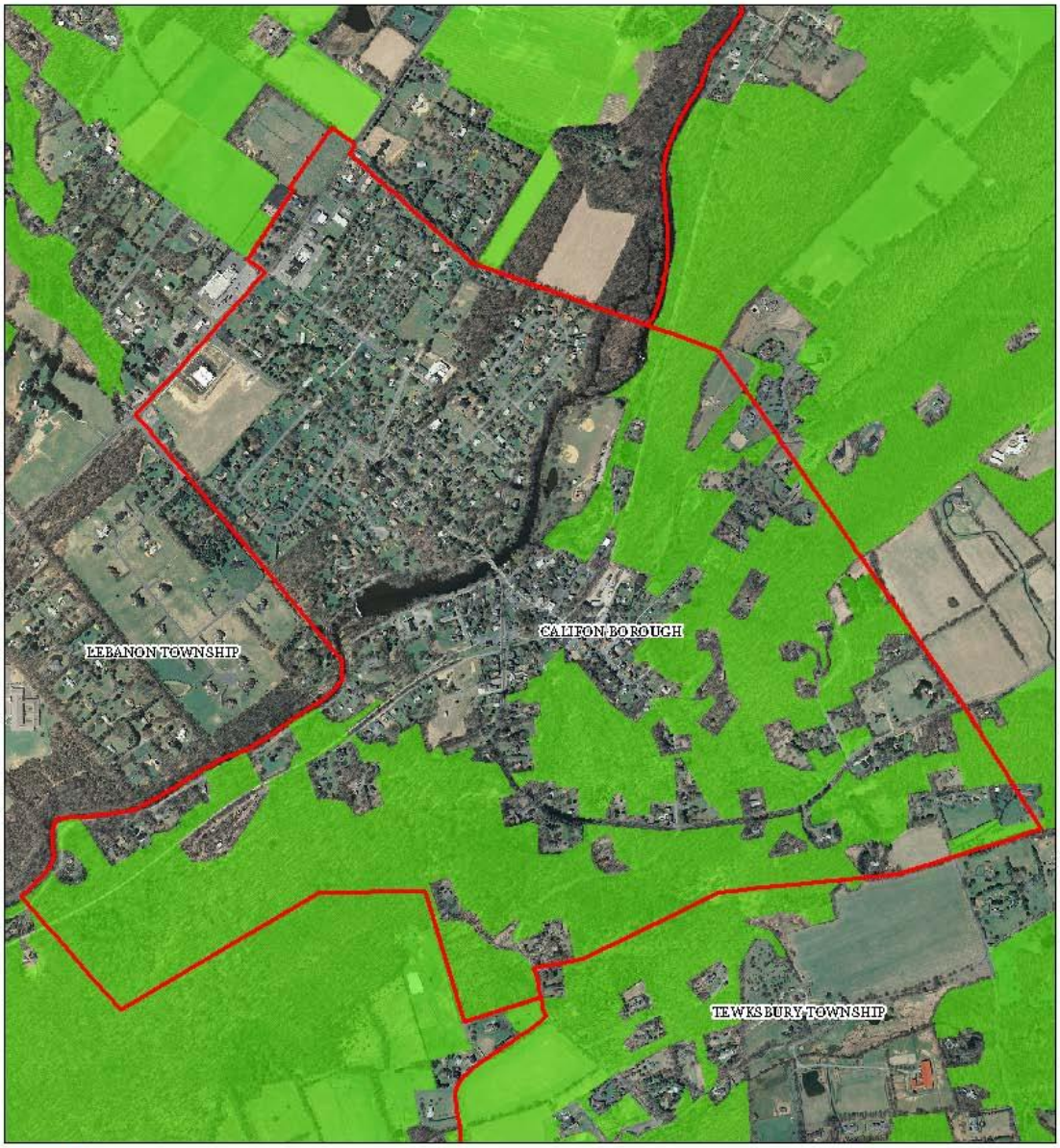

Critical Wildlife Habitat
Preservation Area
Municipal Boundaries

CALIFON BOROUGH

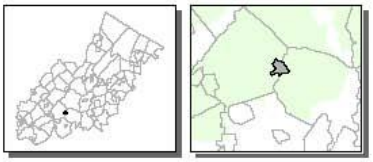

1 inch = 0.193 miles

Highlands Council
New Jersey

N

N. CARBONATE ROCK AREAS

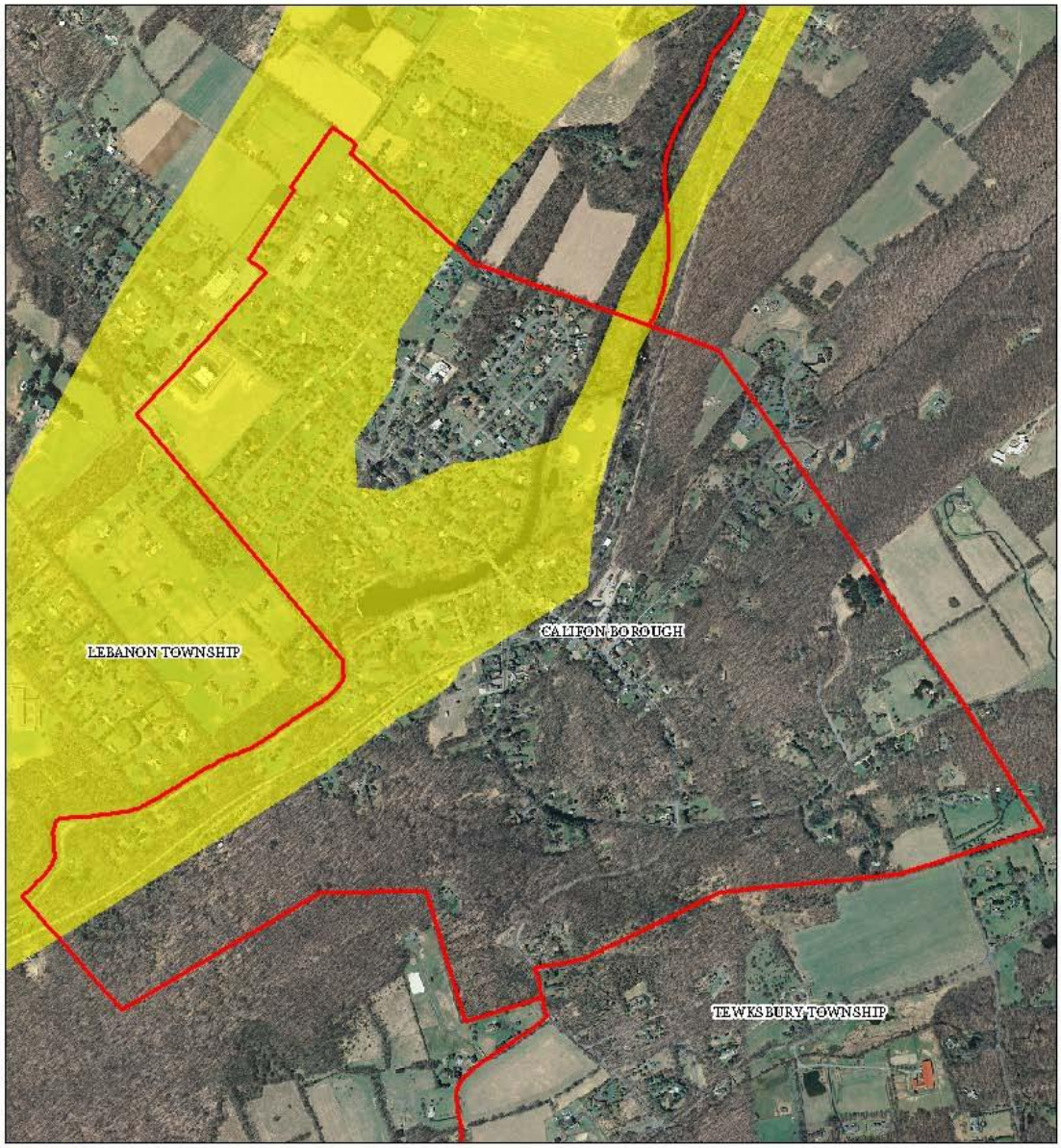

Carbonate Rock Area
Preservation Area
Municipal Boundaries

CALIFON BOROUGH

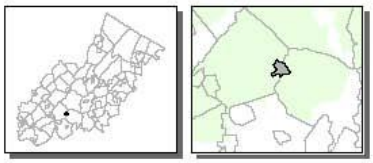

1 inch = 0.193 miles

Highlands Council
New Jersey

N

P. NET WATER AVAILABILITY

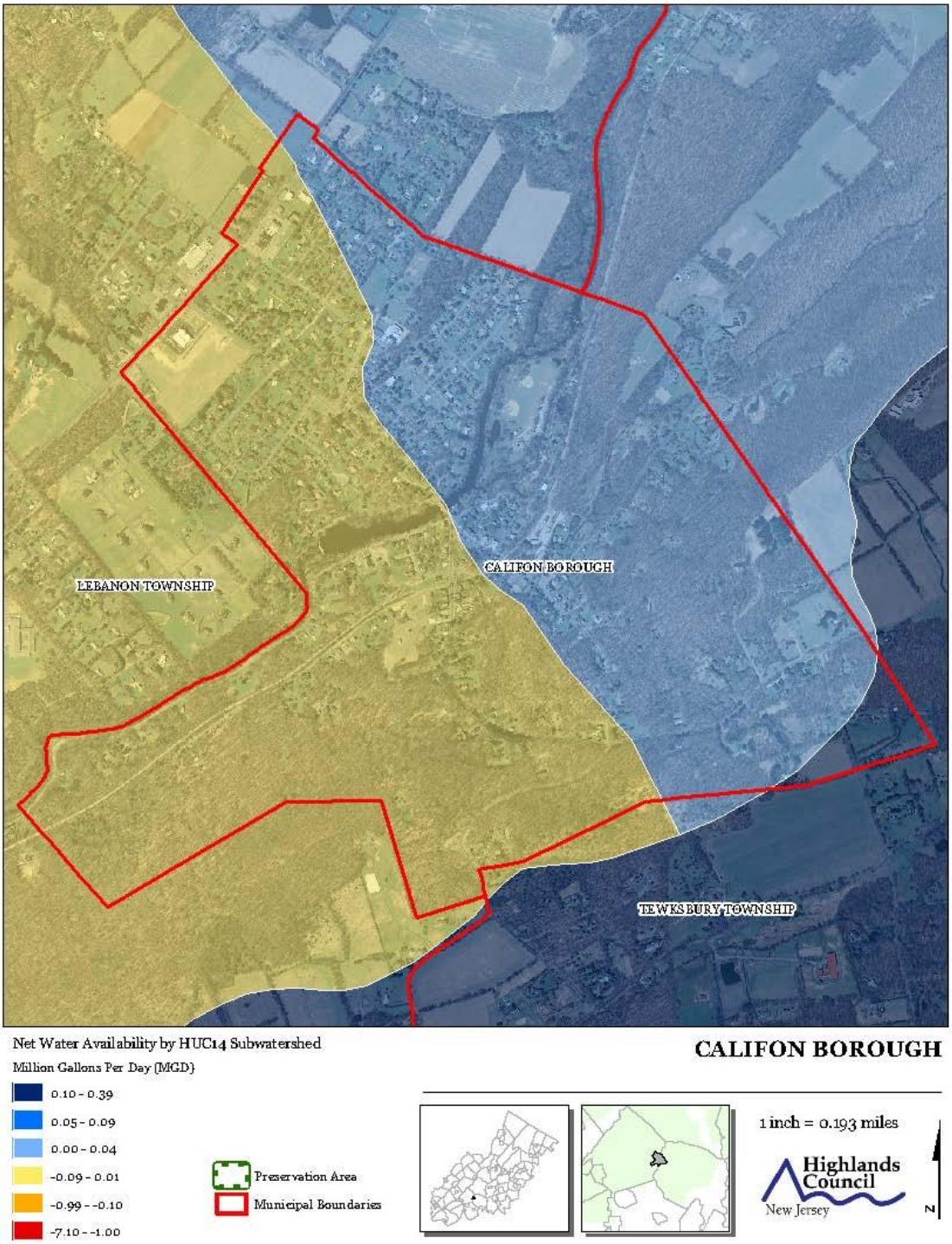

Q. PRIME GROUNED WATER RECHARGE AREAS

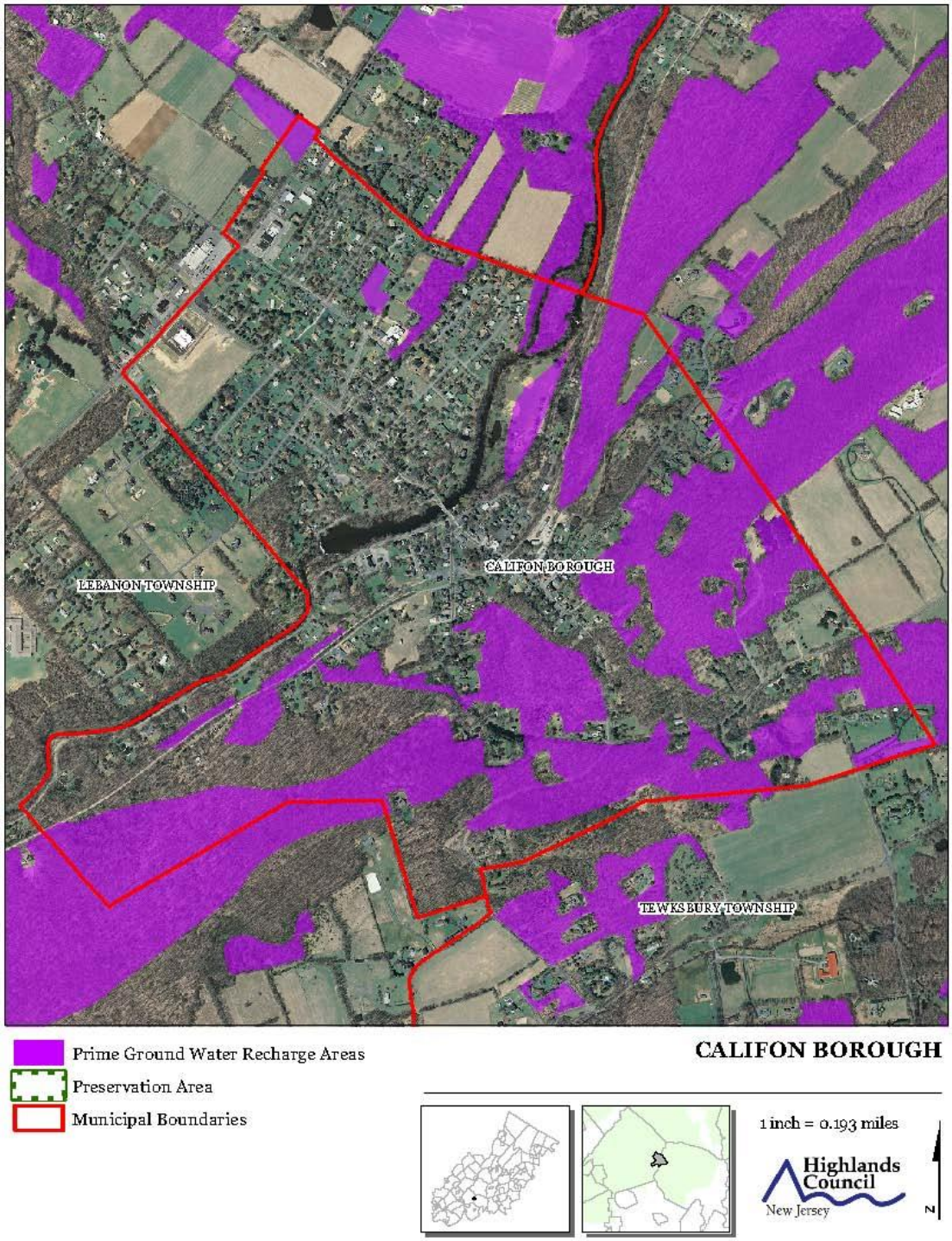

R. HUC14S ON NJDEP IMPAIRED WATERS LIST

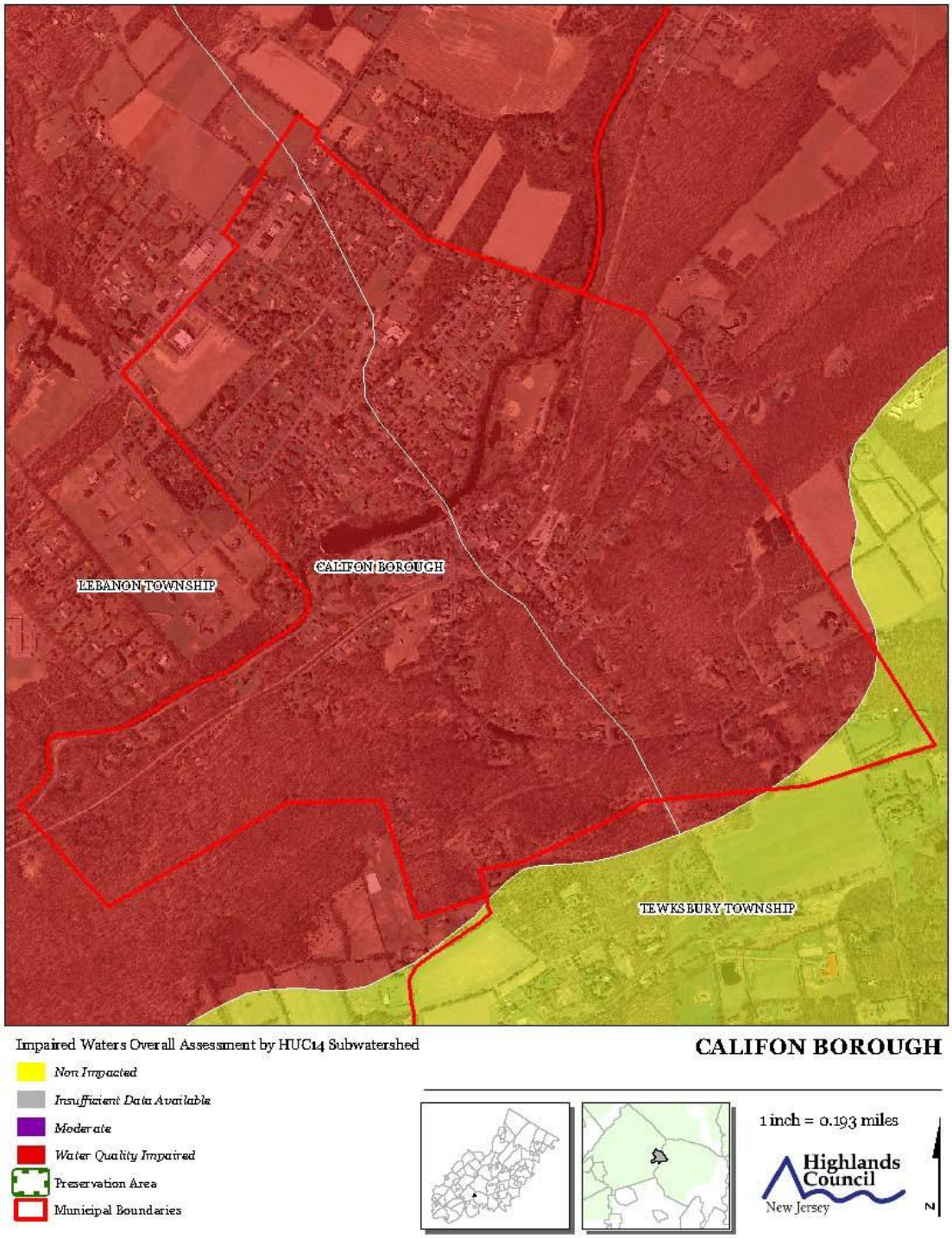

S. WELLHEAD PROTECTION AREAS

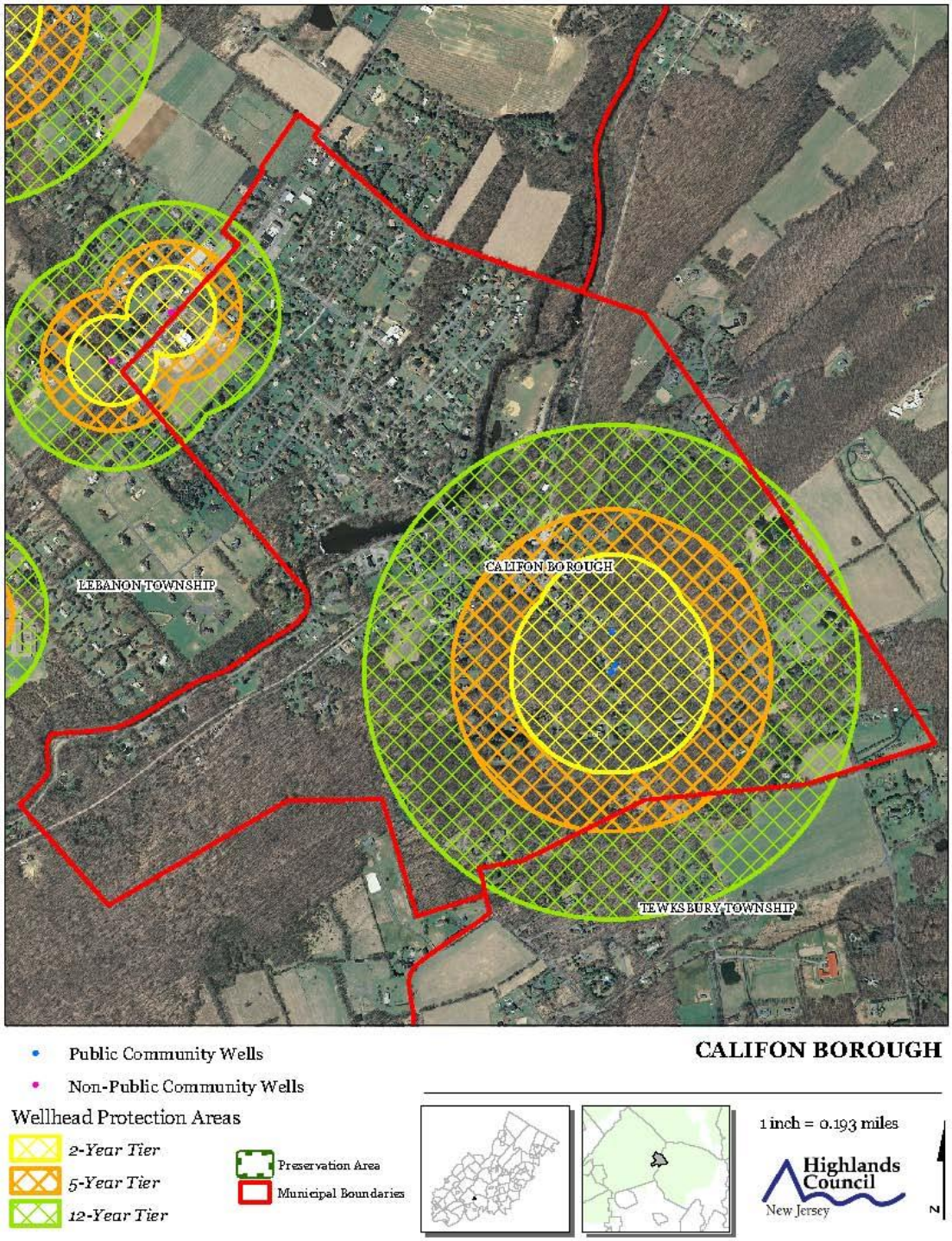

T. PUBLIC COMMUNITY WATER SYSTEMS MAP

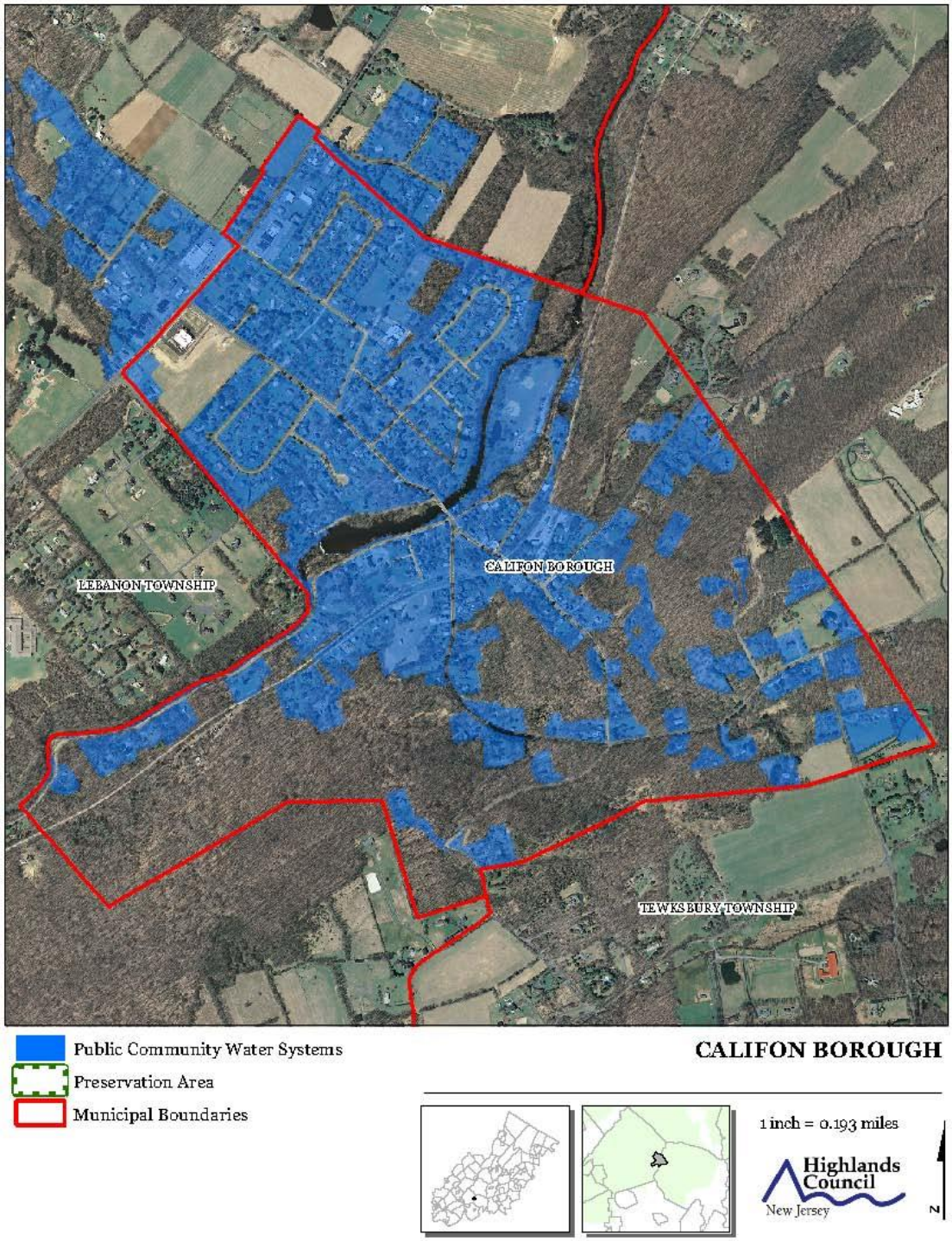

W. HIGHLANDS ROADWAY NETWORK

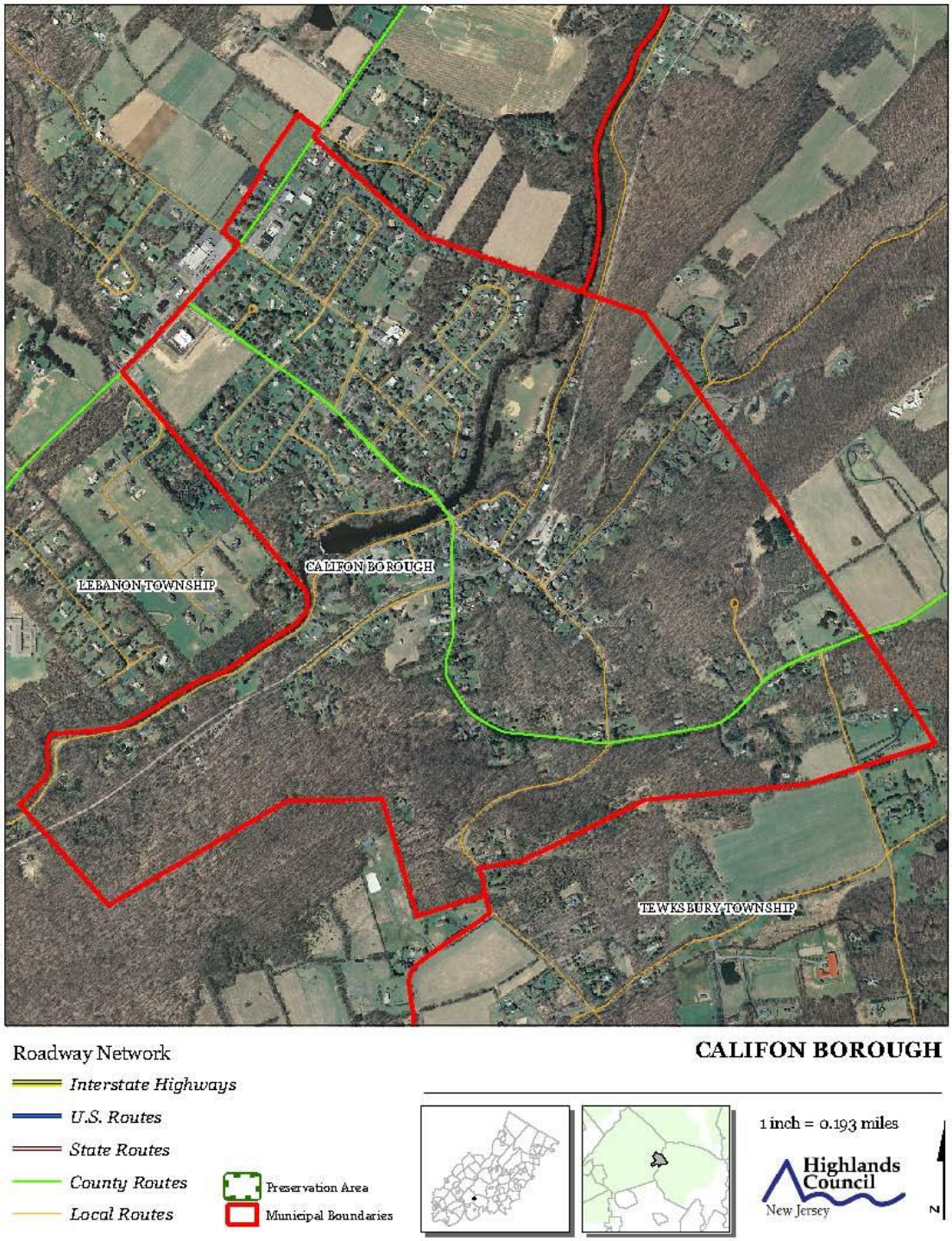

X. HIGHLANDS TRANSIT NETWORK

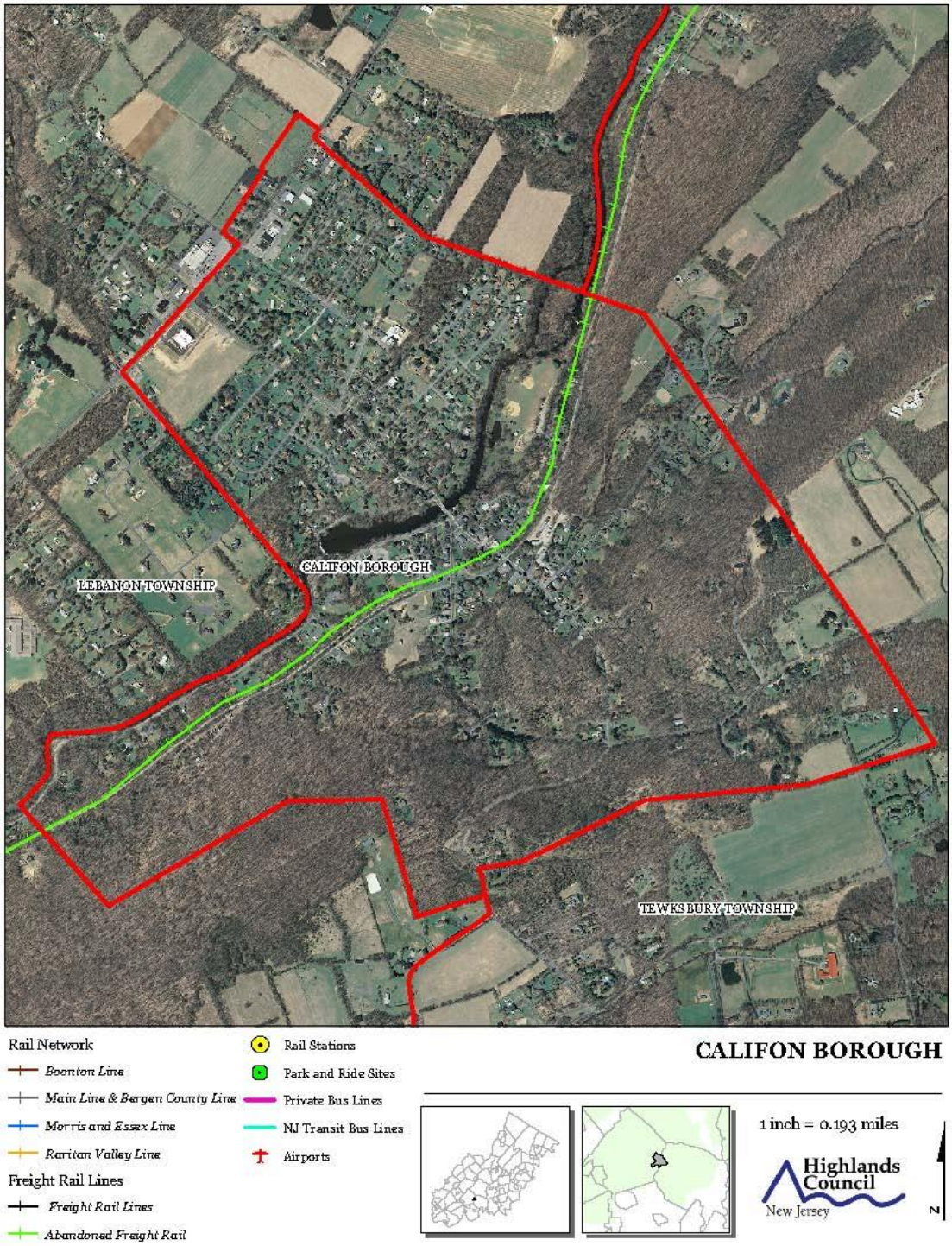

Y. PRESERVED LANDS

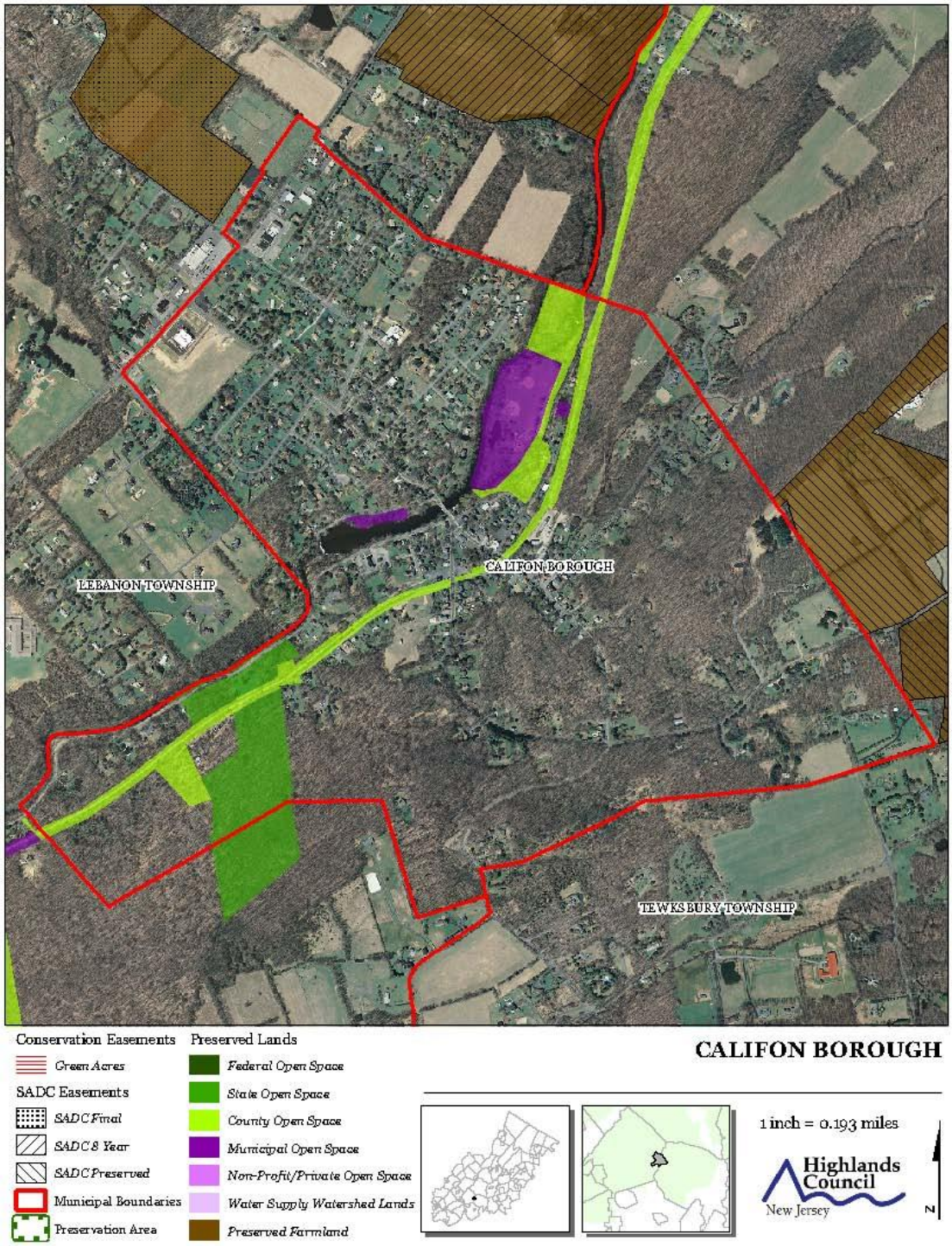

Z. HIGHLANDS CONSERVATION PRIORITY AREAS

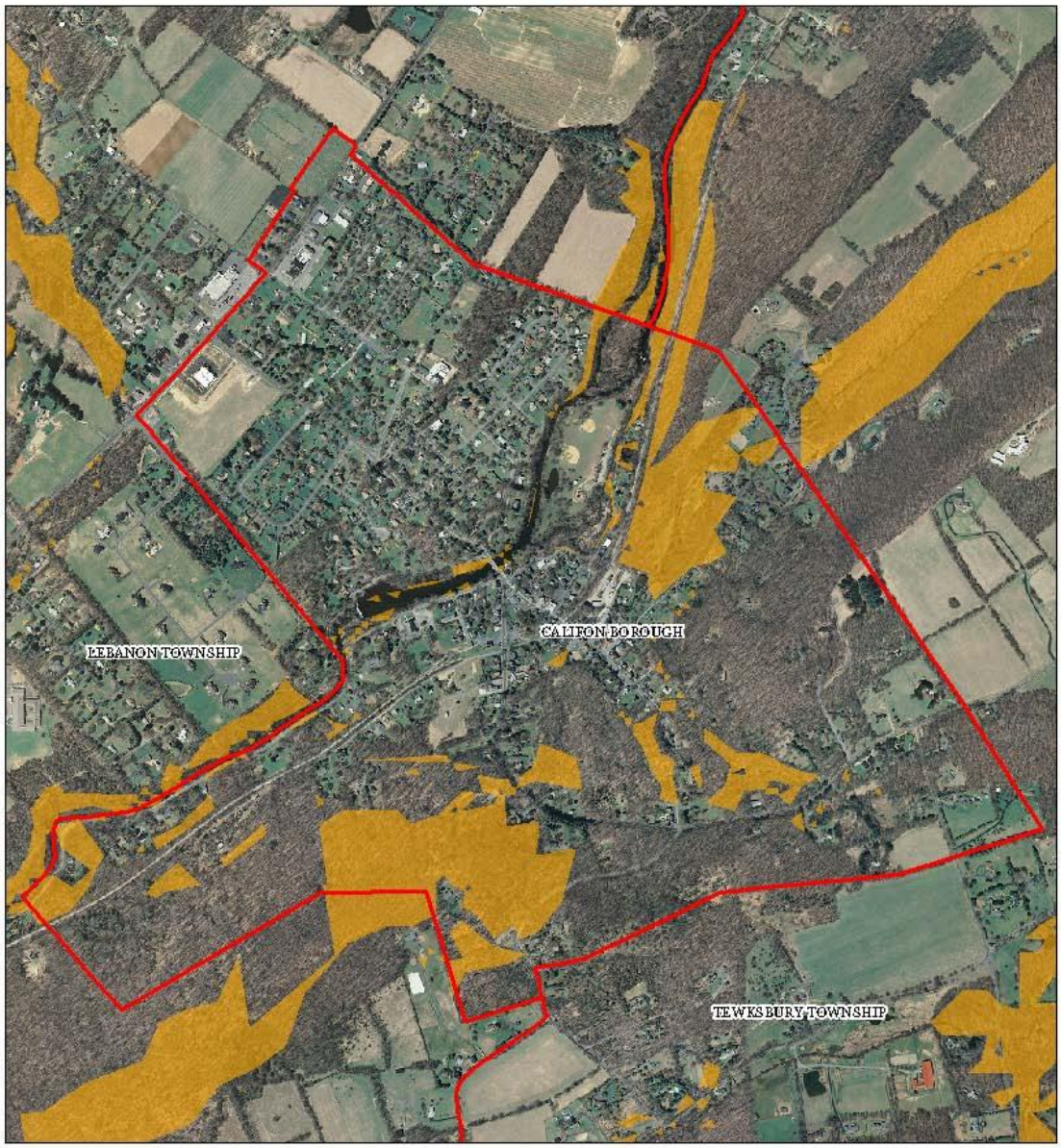

Conservation Prioirity Area

Moderate

High

Preservation Area

Municipal Boundaries

CALIFON BOROUGH

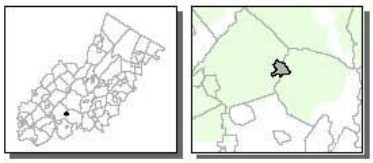

1 inch = 0.193 miles

Highlands Council
New Jersey

N

AA. PRESERVED FARMS, SADC EASEMENTS, ALL AGRICULTURAL USES

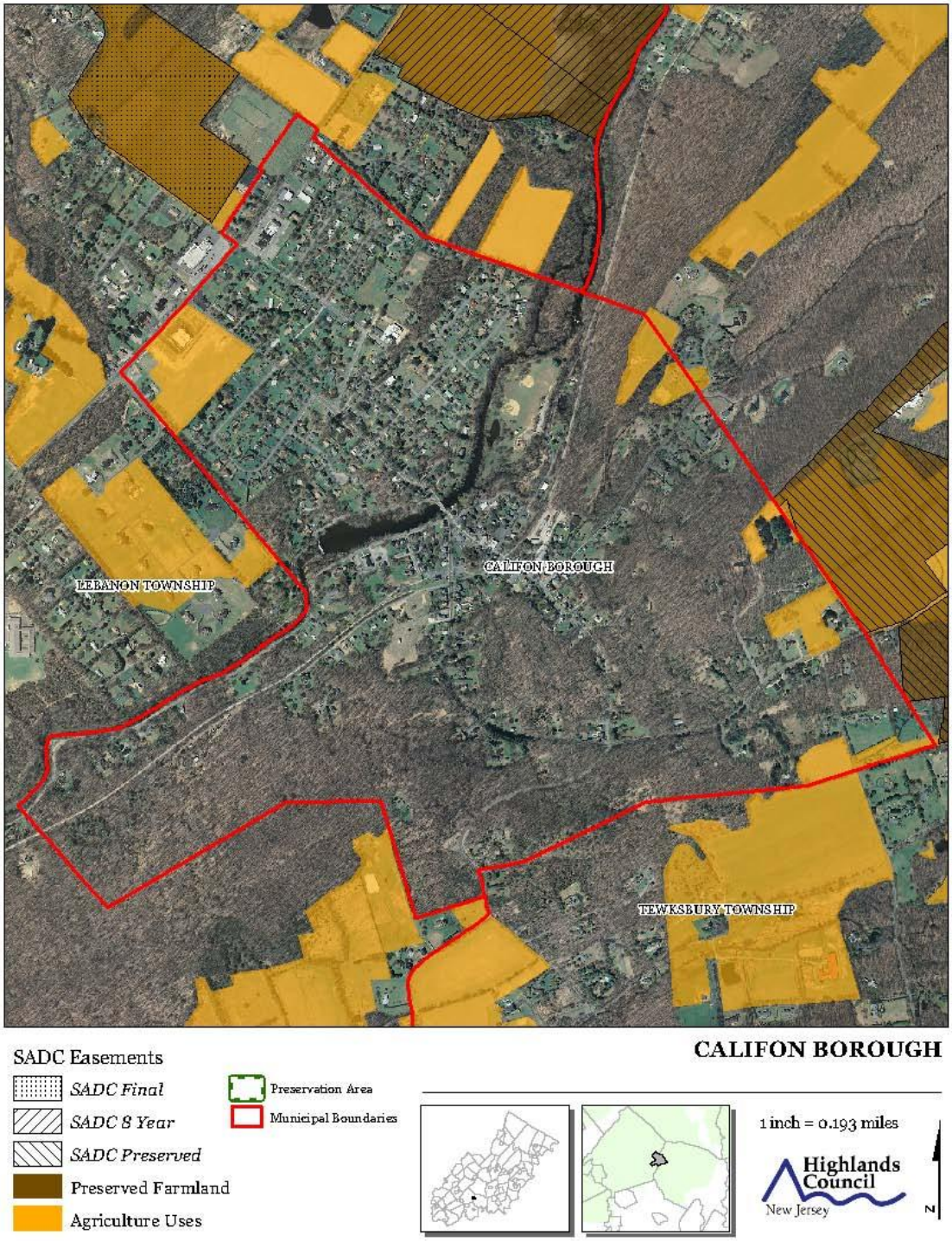

BB. IMPORTANT FARMLAND SOILS

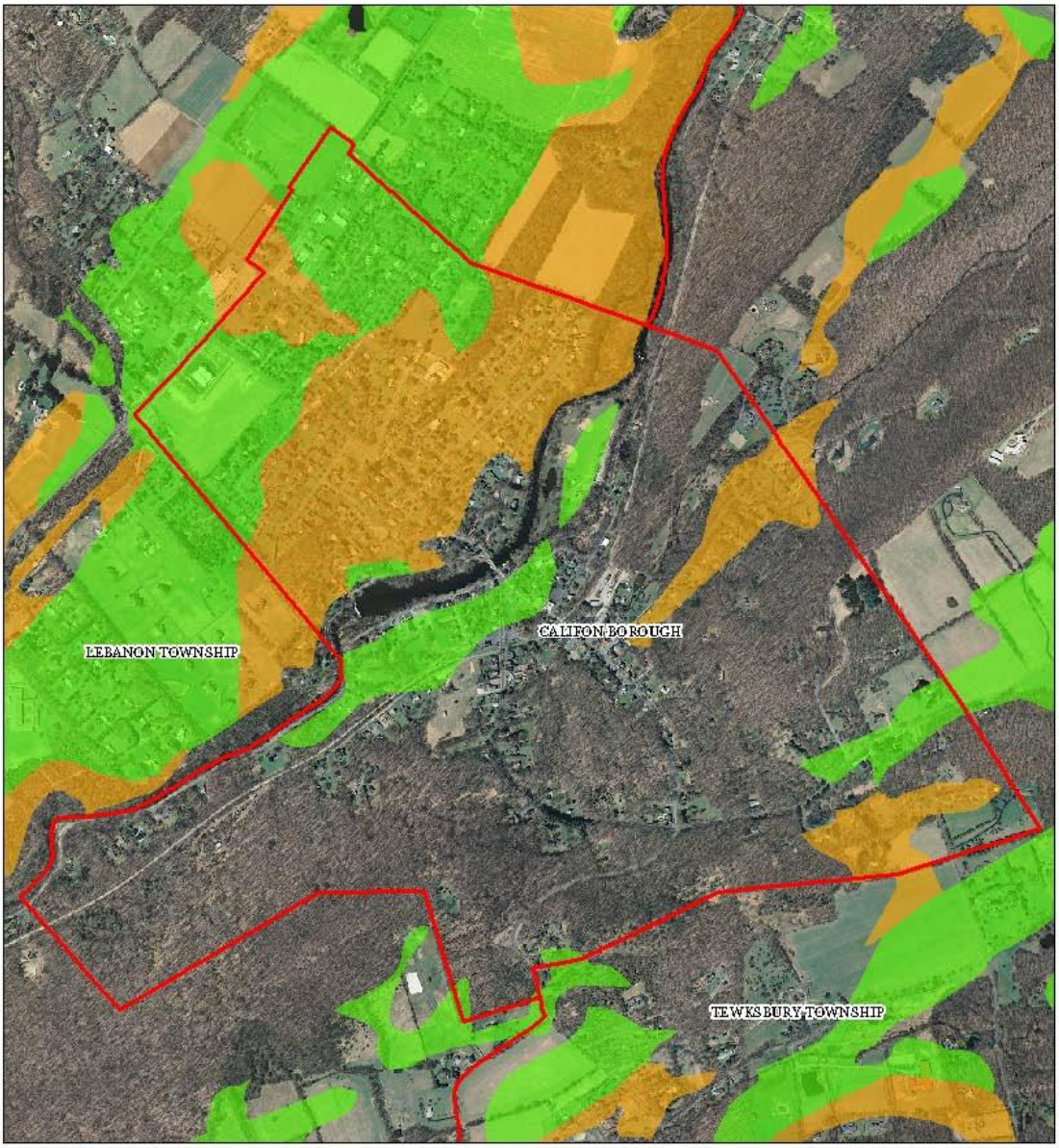

Important Farmland Soils

- *Prime Farmland*
- *Farmland of Local Importance*
- *Farmland of Statewide Importance*
- *Farmland of Unique Importance*
- Preservation Area
- Municipal Boundaries

CALIFON BOROUGH

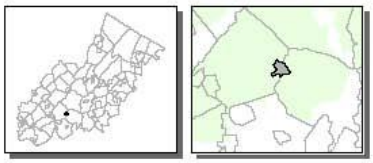

1 inch = 0.193 miles

Highlands Council
New Jersey

N

CC. AGRICULTURAL RESOURCE AREA

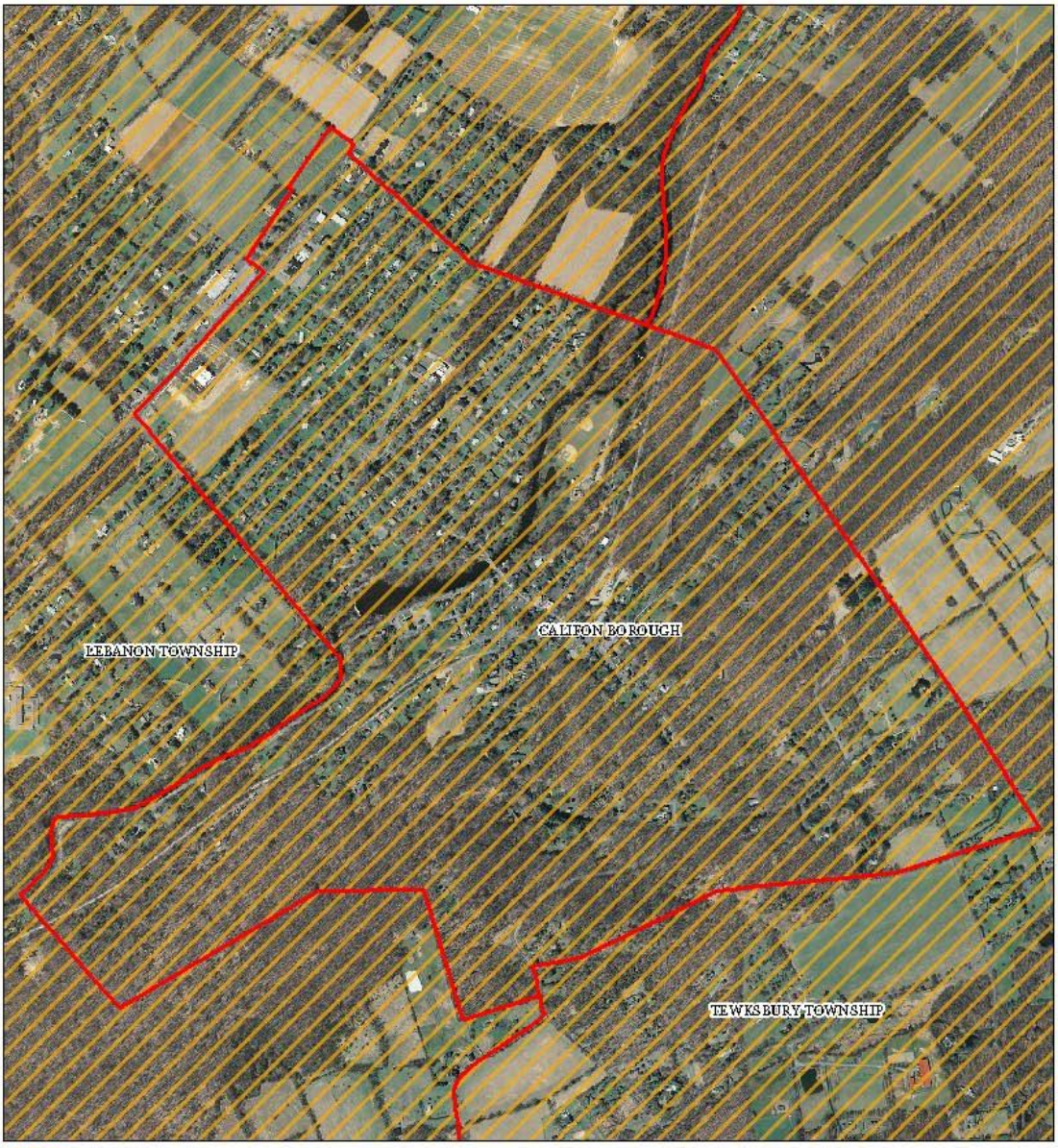

Agricultural Resource Area
Preservation Area
Municipal Boundaries

CALIFON BOROUGH

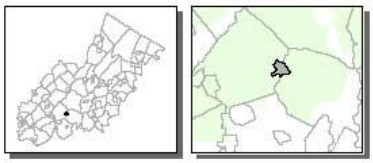

1 inch = 0.193 miles

Highlands Council
New Jersey

N

DD. HIGHLANDS AGRICULTURAL PRIORITY AREA

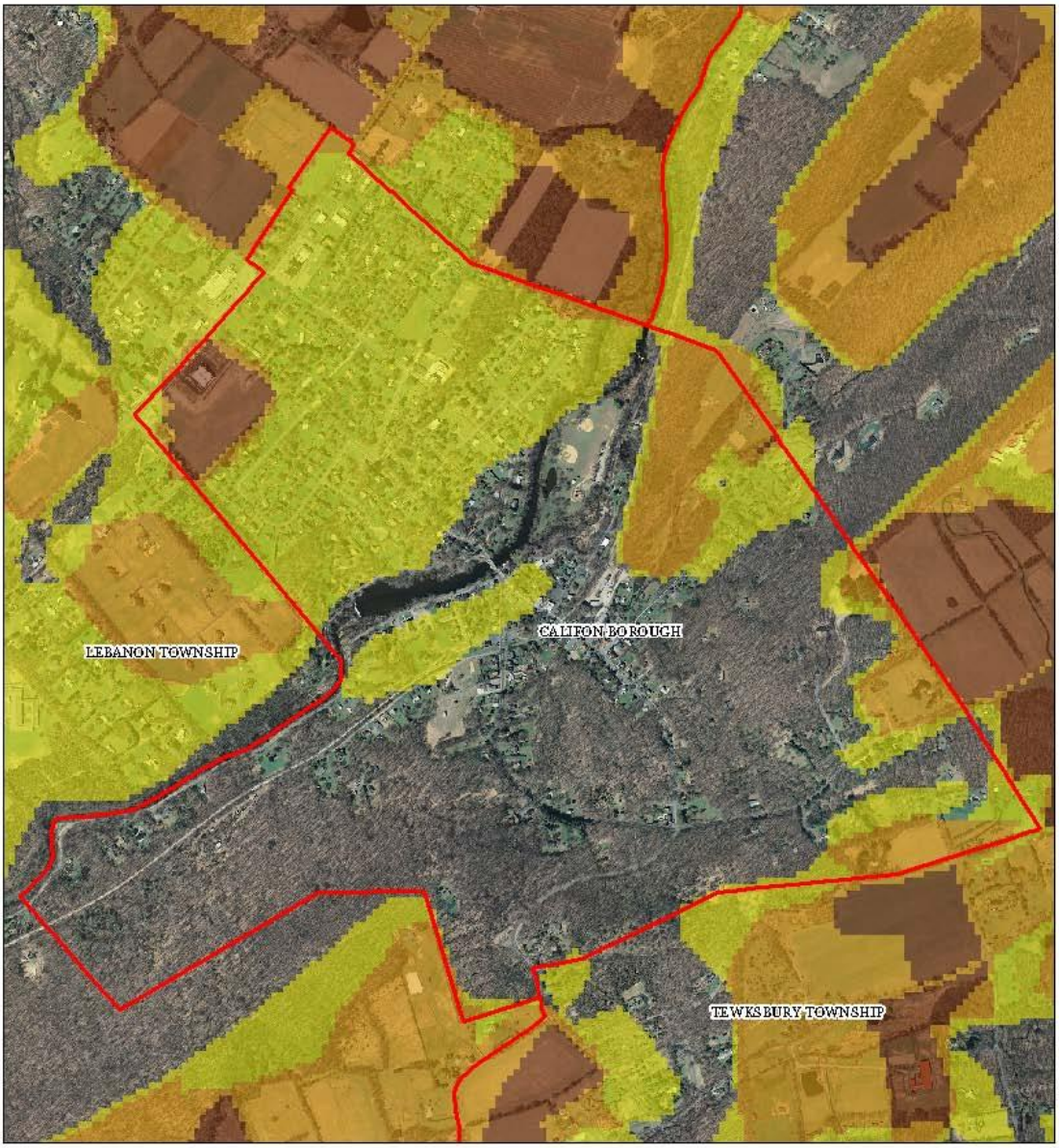

CALIFON BOROUGH

Agricultural Priority Area

- *Low*
- *Moderate*
- *High*
- Preservation Area
- Municipal Boundaries

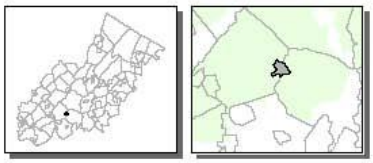

1 inch = 0.193 miles

Highlands Council
New Jersey

N

EE. HISTORIC, CUTURAL AND ARCHAEOLOGICAL RESOURCE INVENTORY

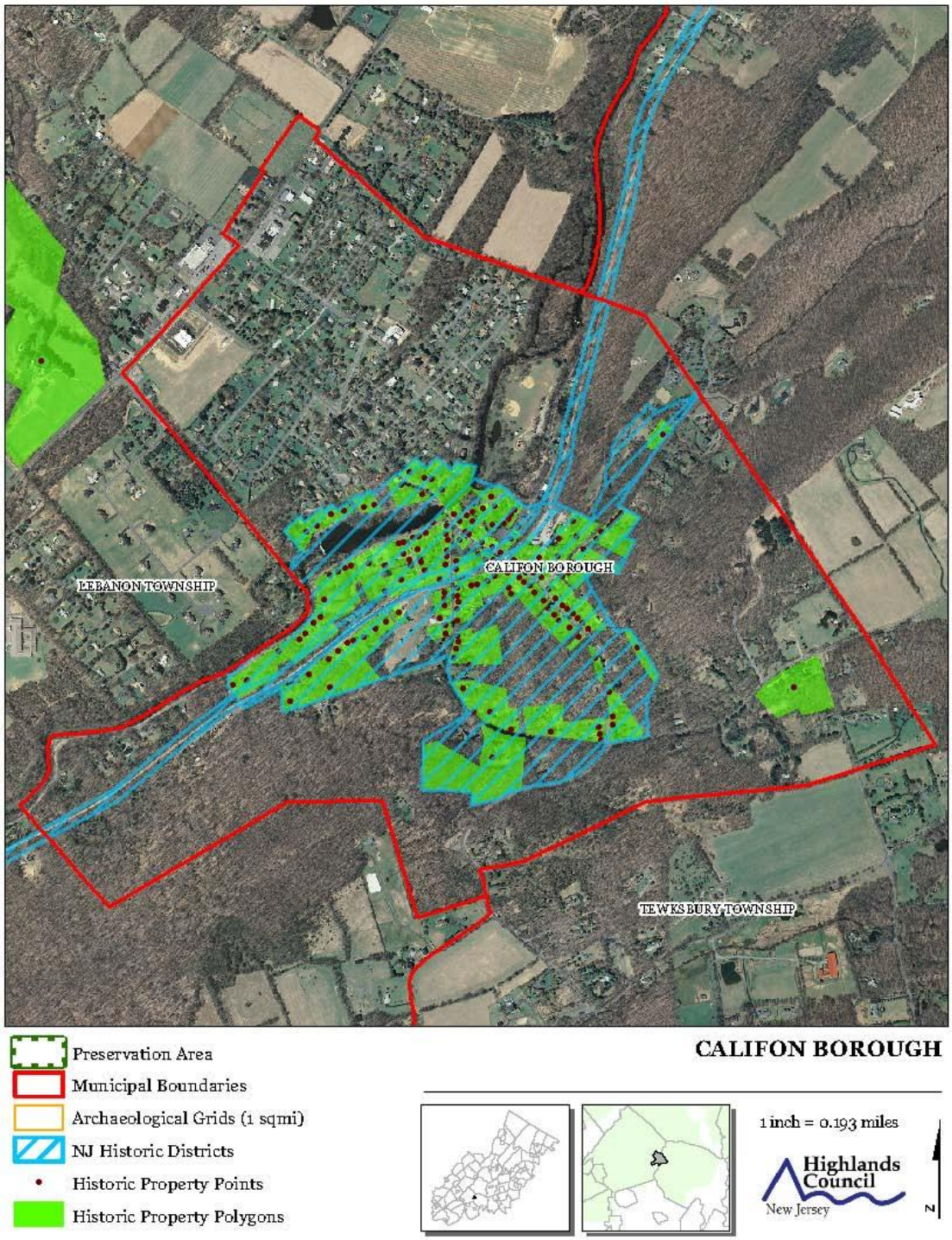

FF. BASELINE SCENIC RESOURCES INVENTORY

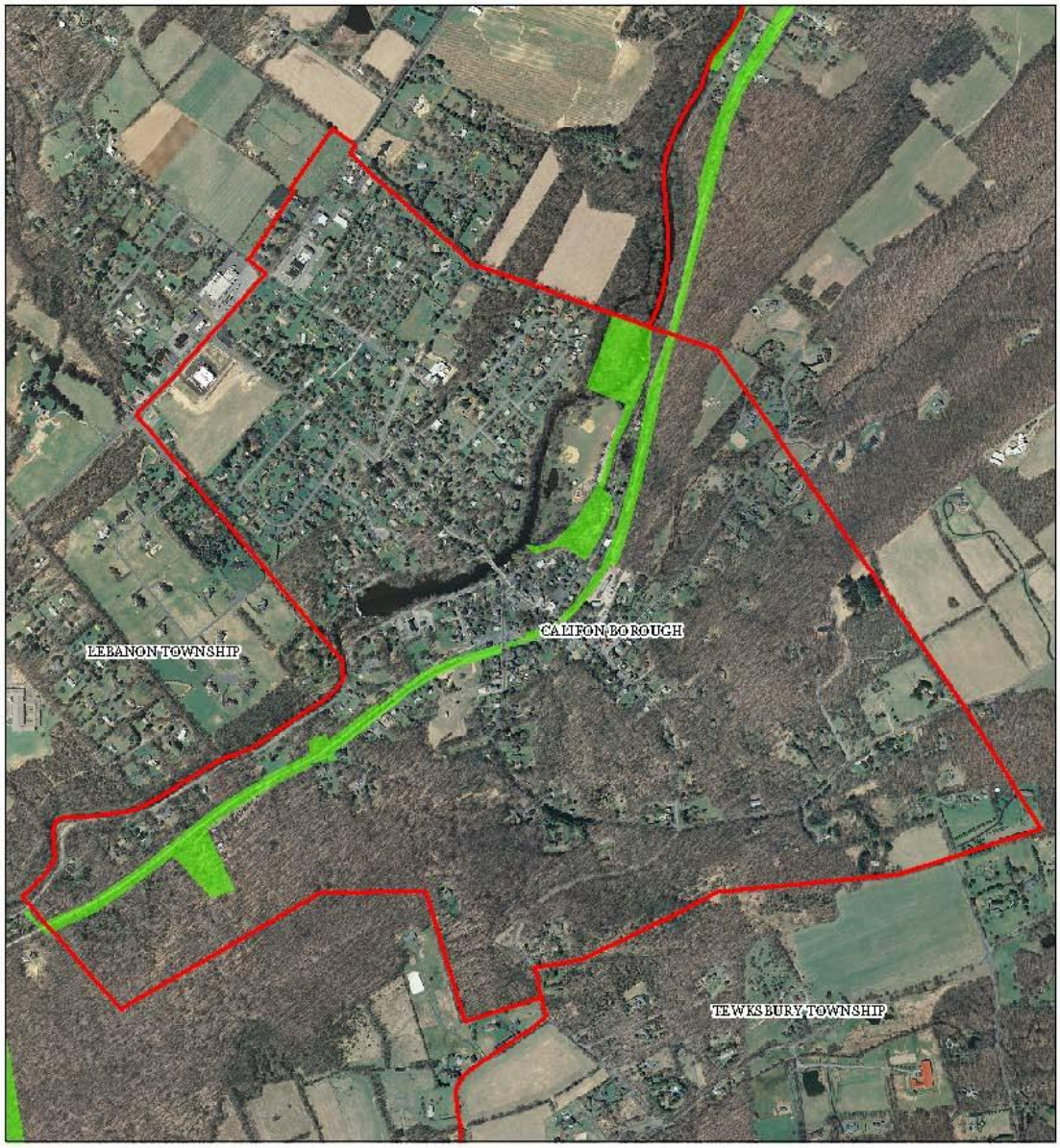

Scenic Resources
Municipal Boundaries
Preservation Area

CALIFON BOROUGH

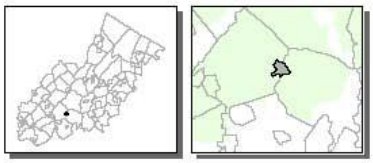

1 inch = 0.193 miles

Highlands Council
New Jersey

N

.

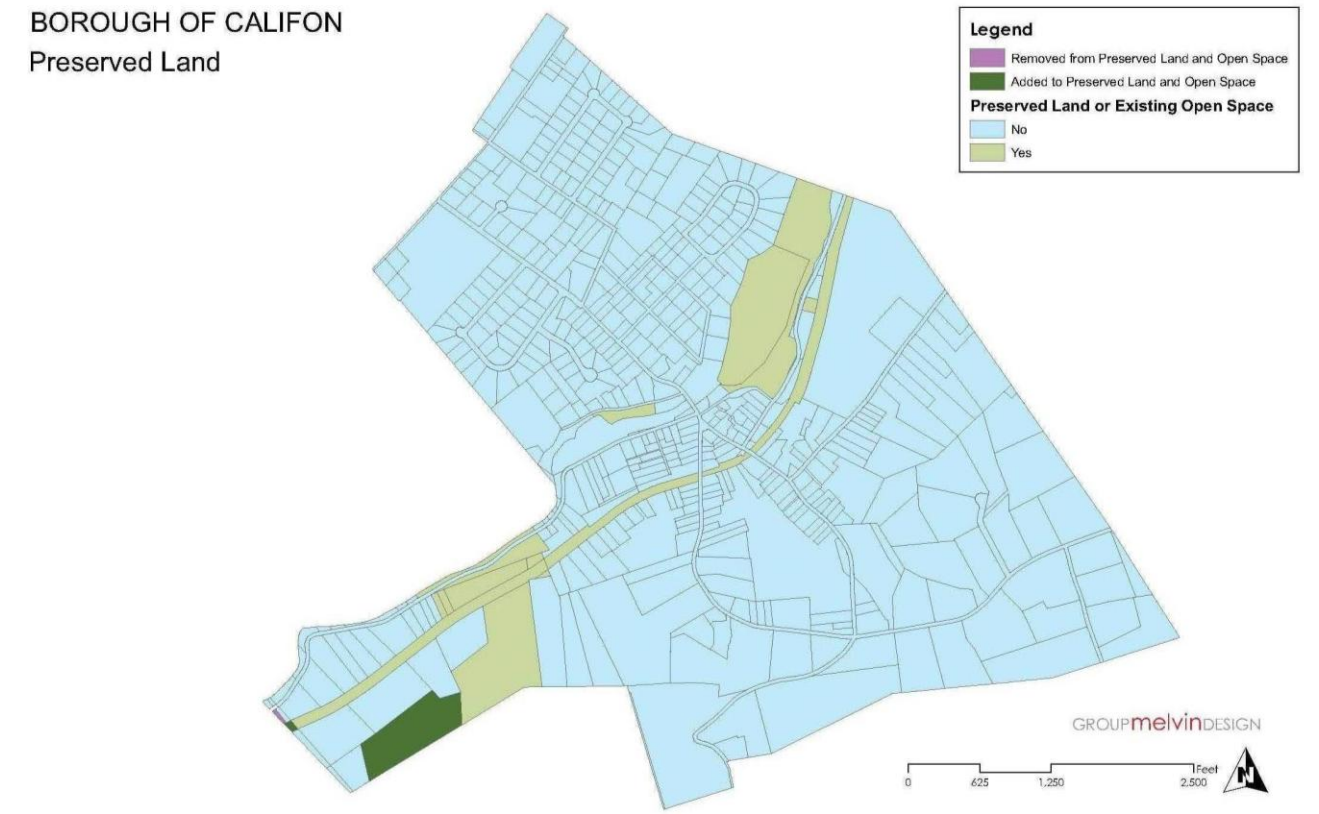
BOROUGH OF CALIFON
Preserved Land
Legend
Removed from Preserved Land and Open Space
Added to Preserved Land and Open Space
Preserved Land or Existing Open Space
No
Yes
GROUPmelvinDESIGN
0
625
1,250
2,500
Feet
N

BOROUGH OF CALIFON

Developable Parcels

BOROUGH OF CALIFON

Potable Water

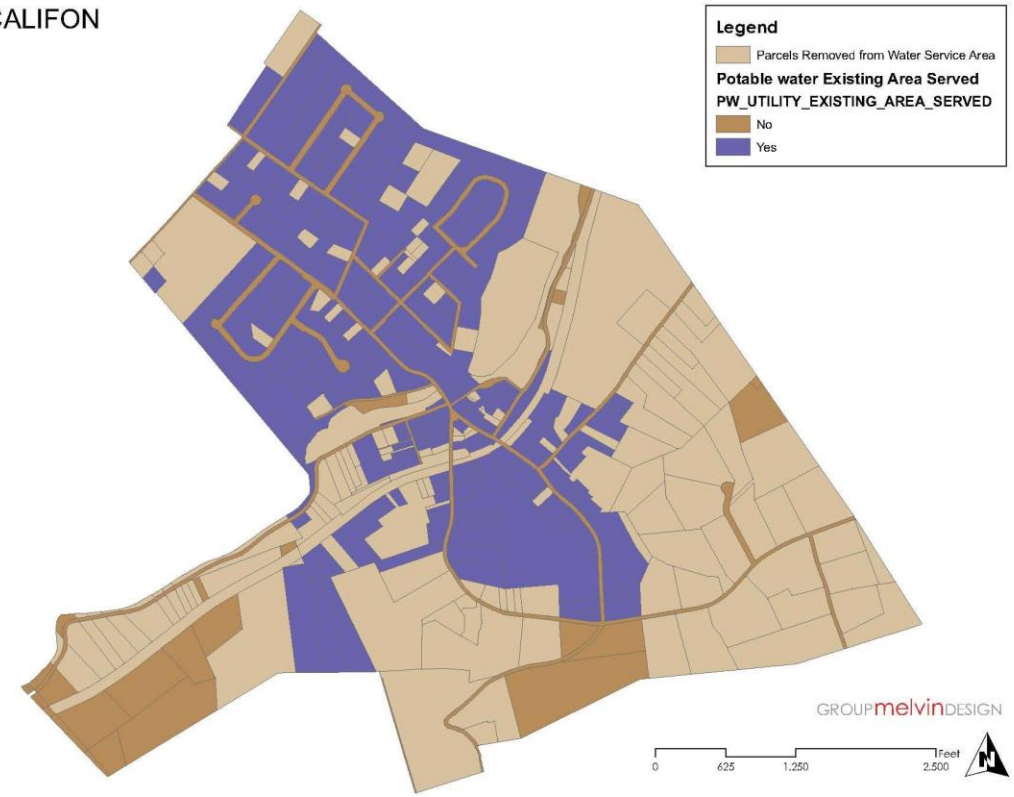

C. LAND USE INVENTORY [LAND USE/LAND COVER – 1]

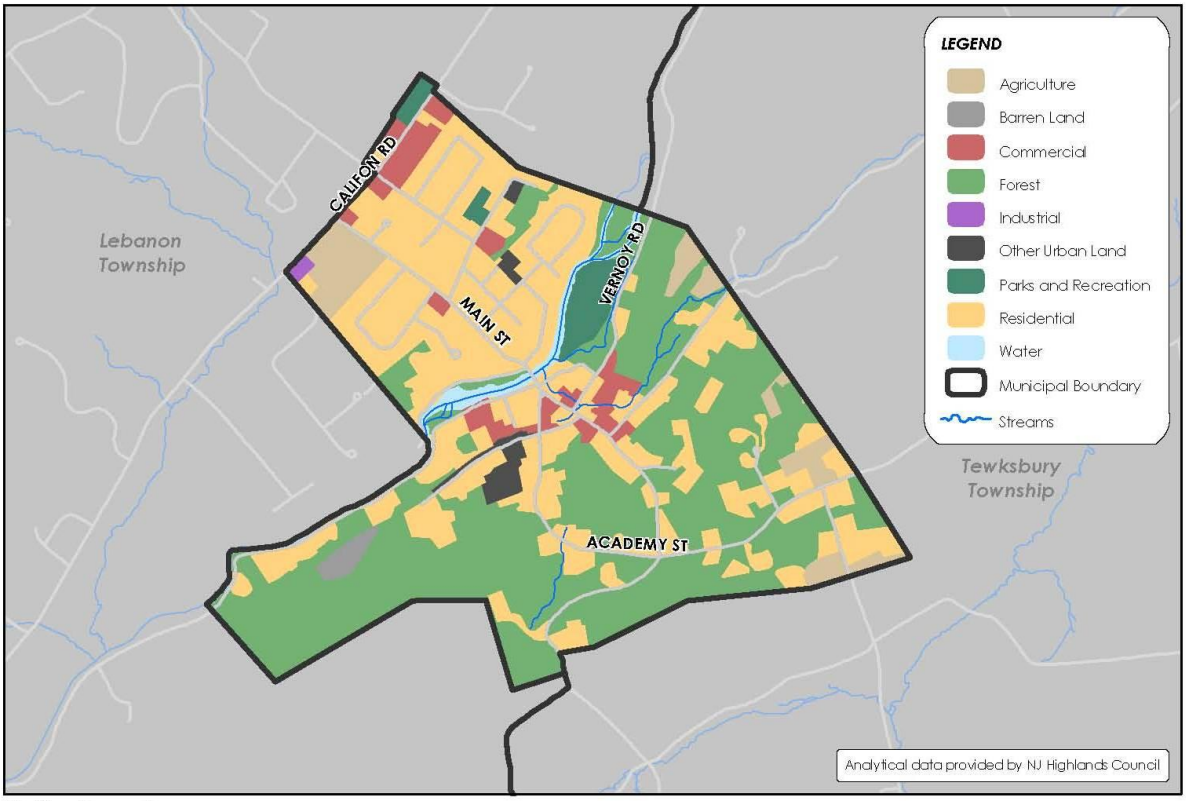

Califon Borough
Hunterdon County, New Jersey

LAND USE/LAND COVER - 1

0 0.125 0.25 0.5 Miles

GG. 2001 STATE PLAN POLICY MAP

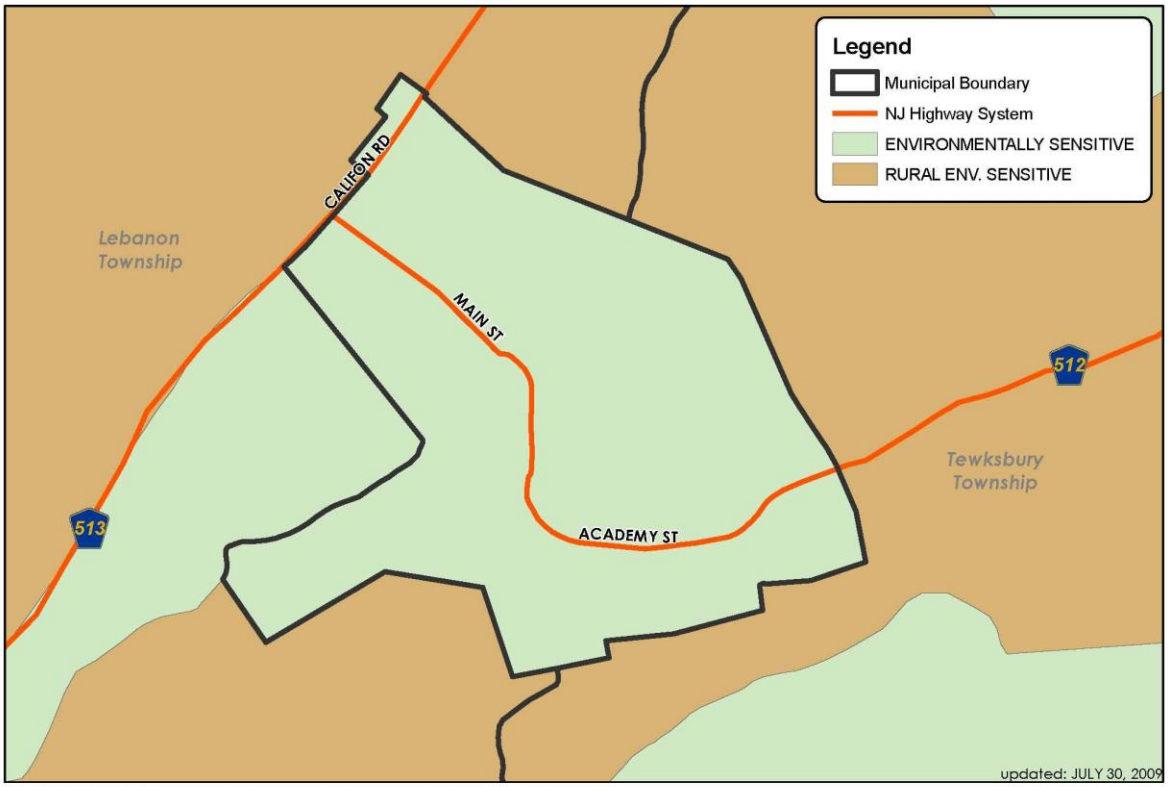

Califon Borough
Hunterdon County, New Jersey

2001 STATE PLAN POLICY MAP

N

0 625 1,250 2,500 Feet

HH. 2009 DRAFT FINAL STATE PLAN POLICY MAP

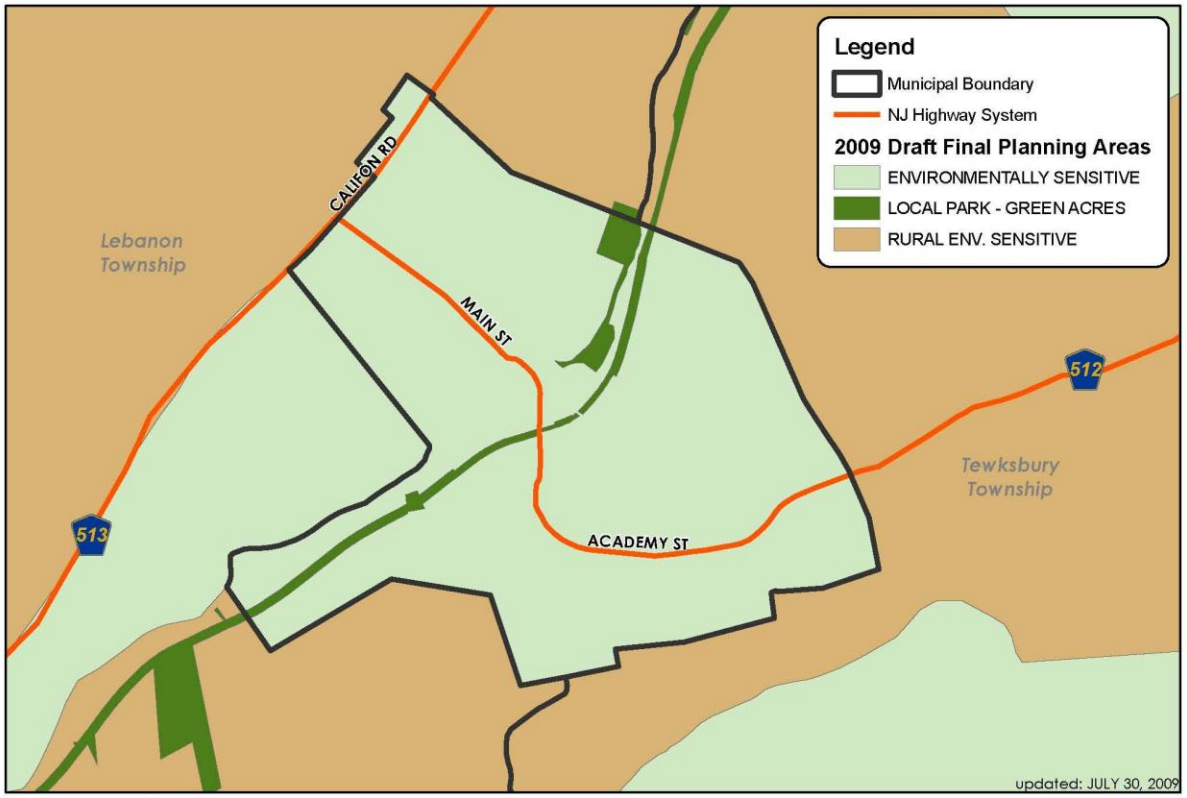

Califon Borough
Hunterdon County, New Jersey

2009 DRAFT FINAL STATE PLAN POLICY MAP

0 625 1,250 2,500 Feet