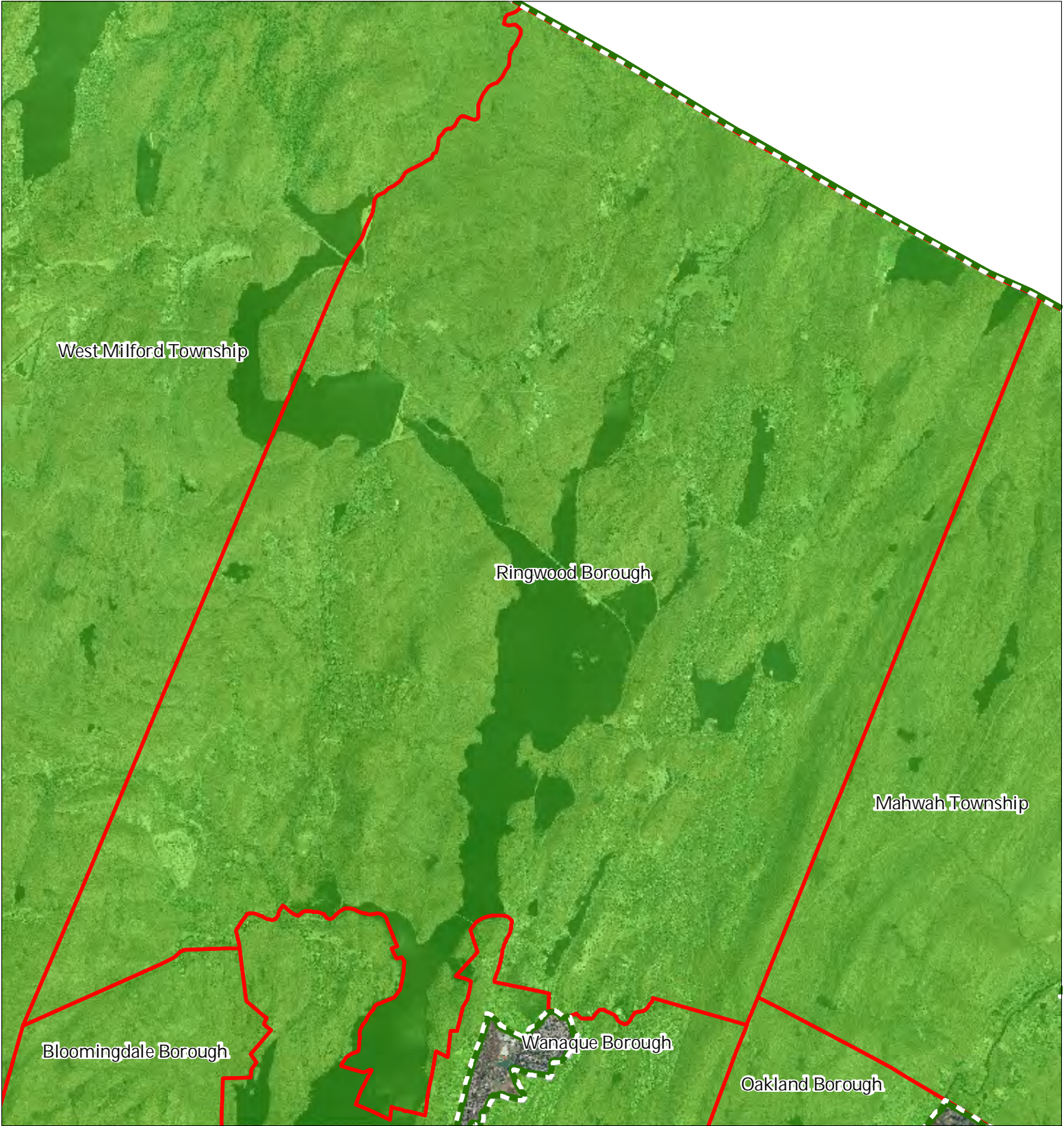


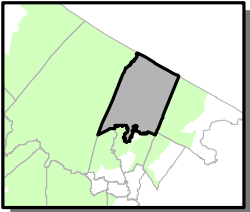
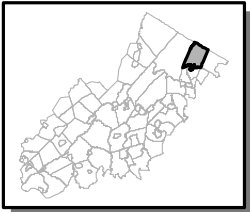


Figure 1: Preservation Area



-  Preservation Area
-  Municipal Boundaries

Ringwood Borough

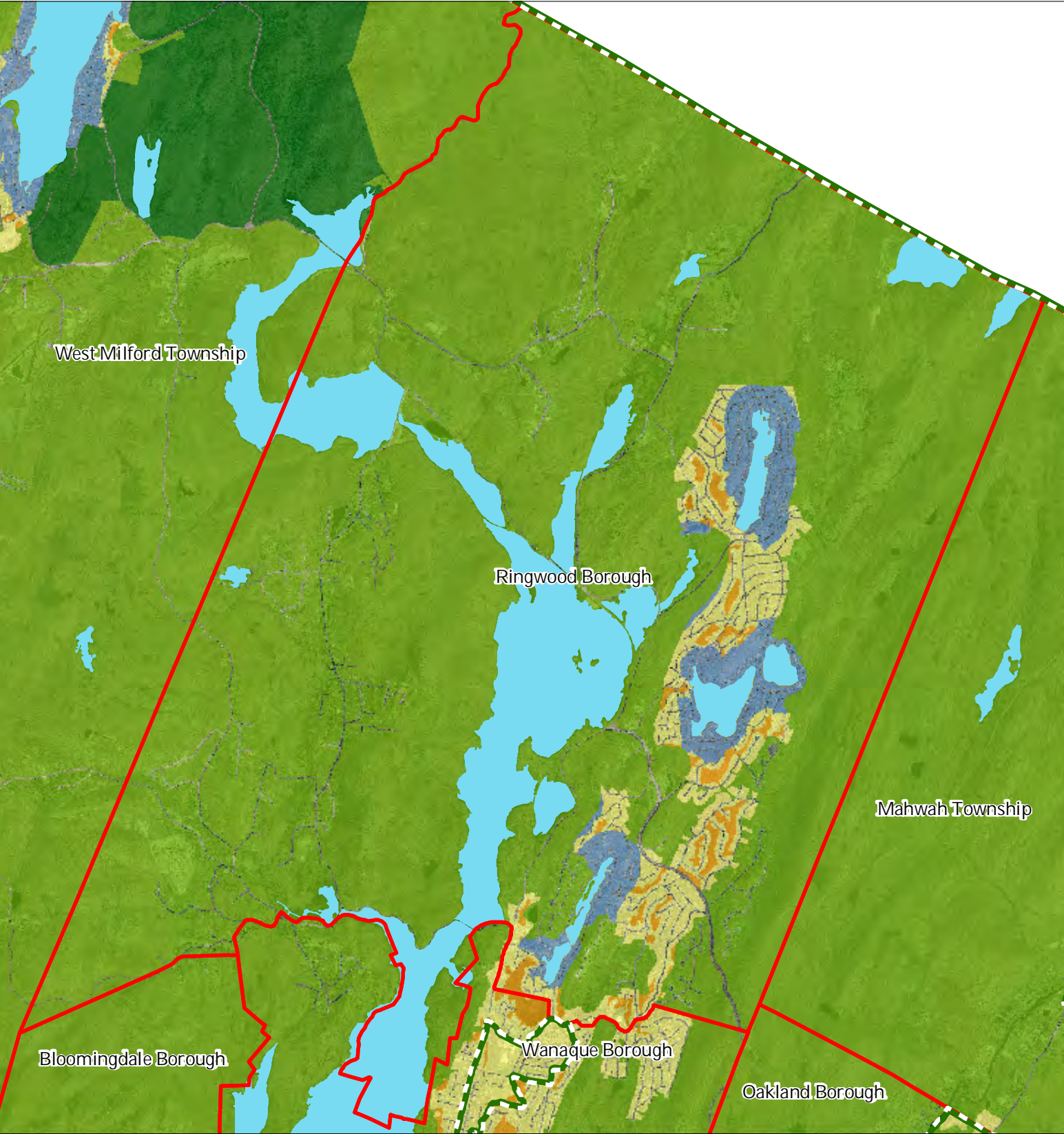


1 inch = 0.91 miles



N

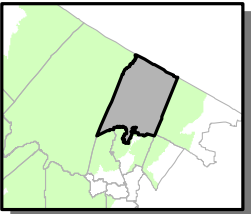
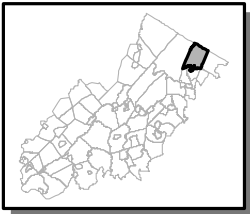
Figure 2: Land Use Capability Map Zones



Regional Master Plan Overlay Zone Designation

- | | |
|--|-----------------------------|
| Zone | |
| Protection | Lakes Greater Than 10 acres |
| Conservation | Preservation Area |
| Existing Community | Municipal Boundaries |
| Sub-Zone | |
| Existing Community Environmentally Constrained | |
| Conservation Environmentally Constrained | |
| Lake Community | |
| Wildlife Management | |

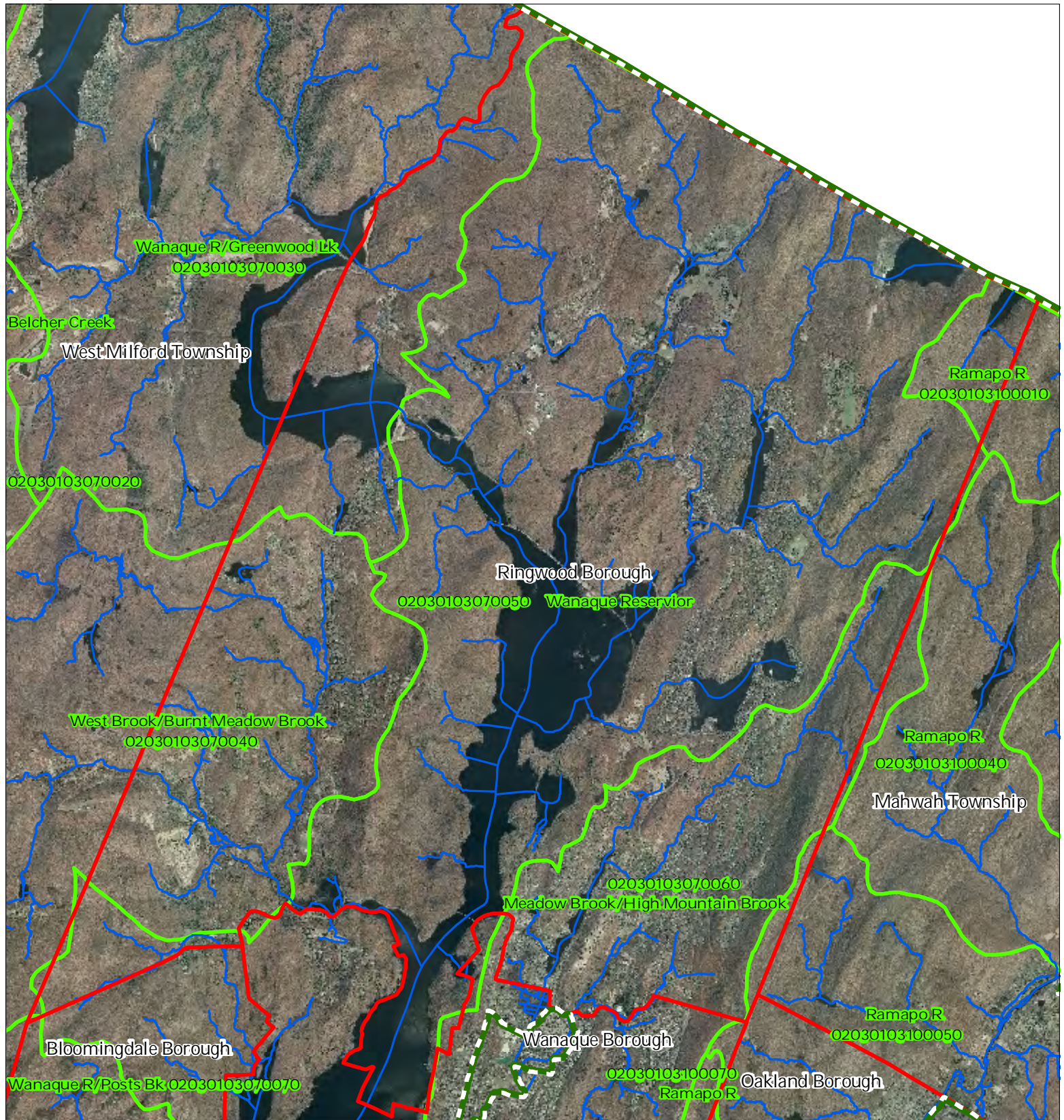
Ringwood Borough







1 inch = 0.91 miles

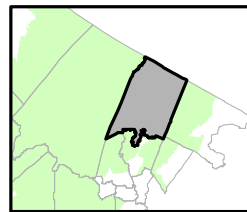
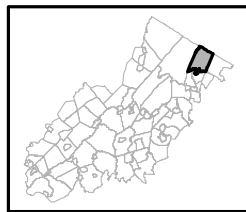


Figure 3: HUC 14 Boundaries



-  HUC 14 Subwatersheds
-  Stream Centerlines
-  Preservation Area
-  Municipal Boundaries

Ringwood Borough

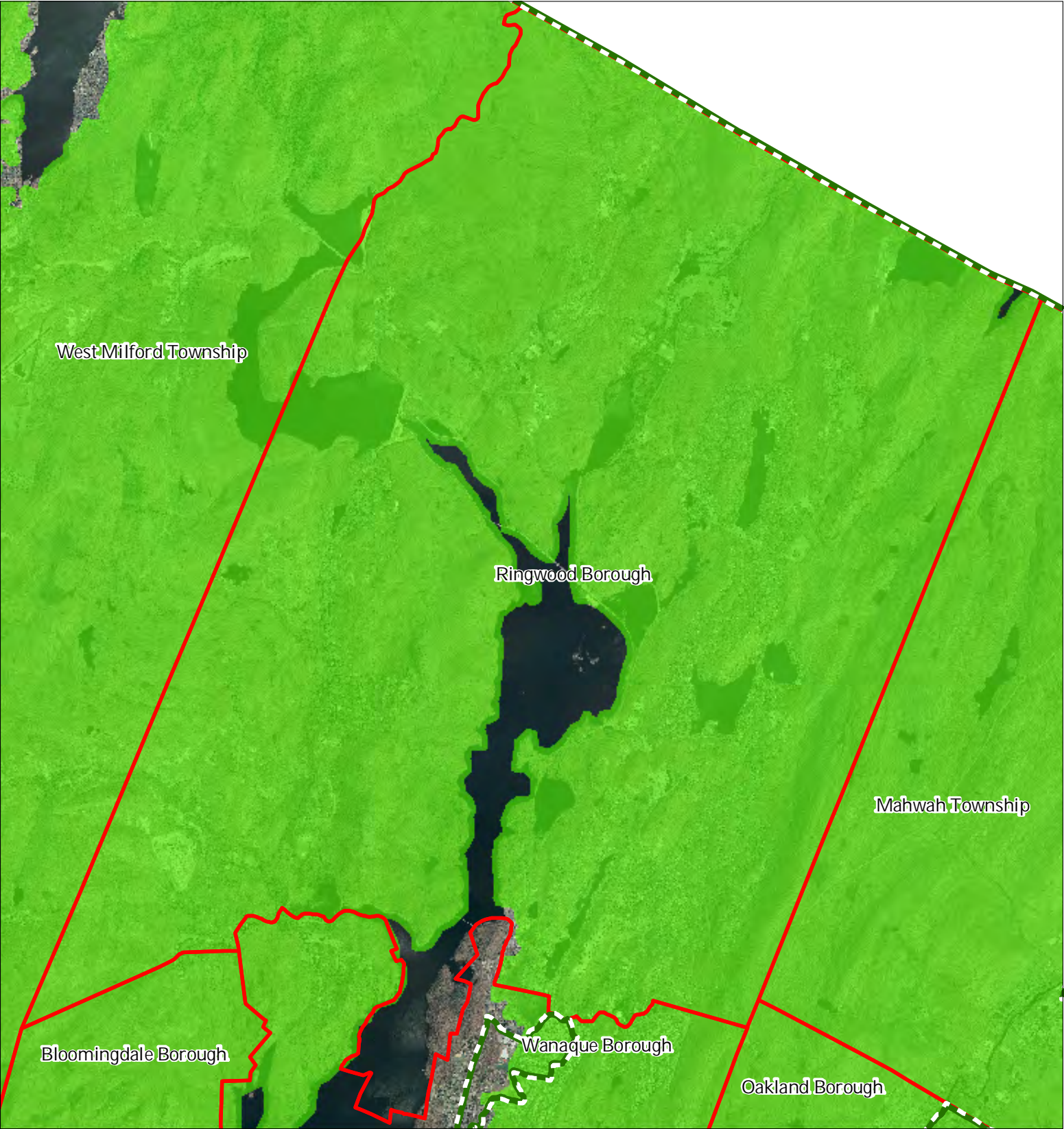





1 inch = 0.91 miles



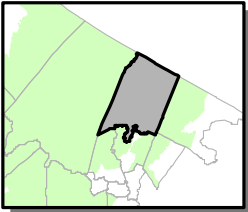
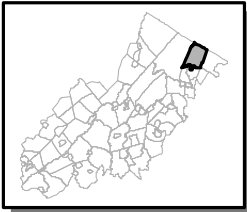
N

Figure 4: Forest Resource Area



-  Forest Resource Area
-  Preservation Area
-  Municipal Boundaries

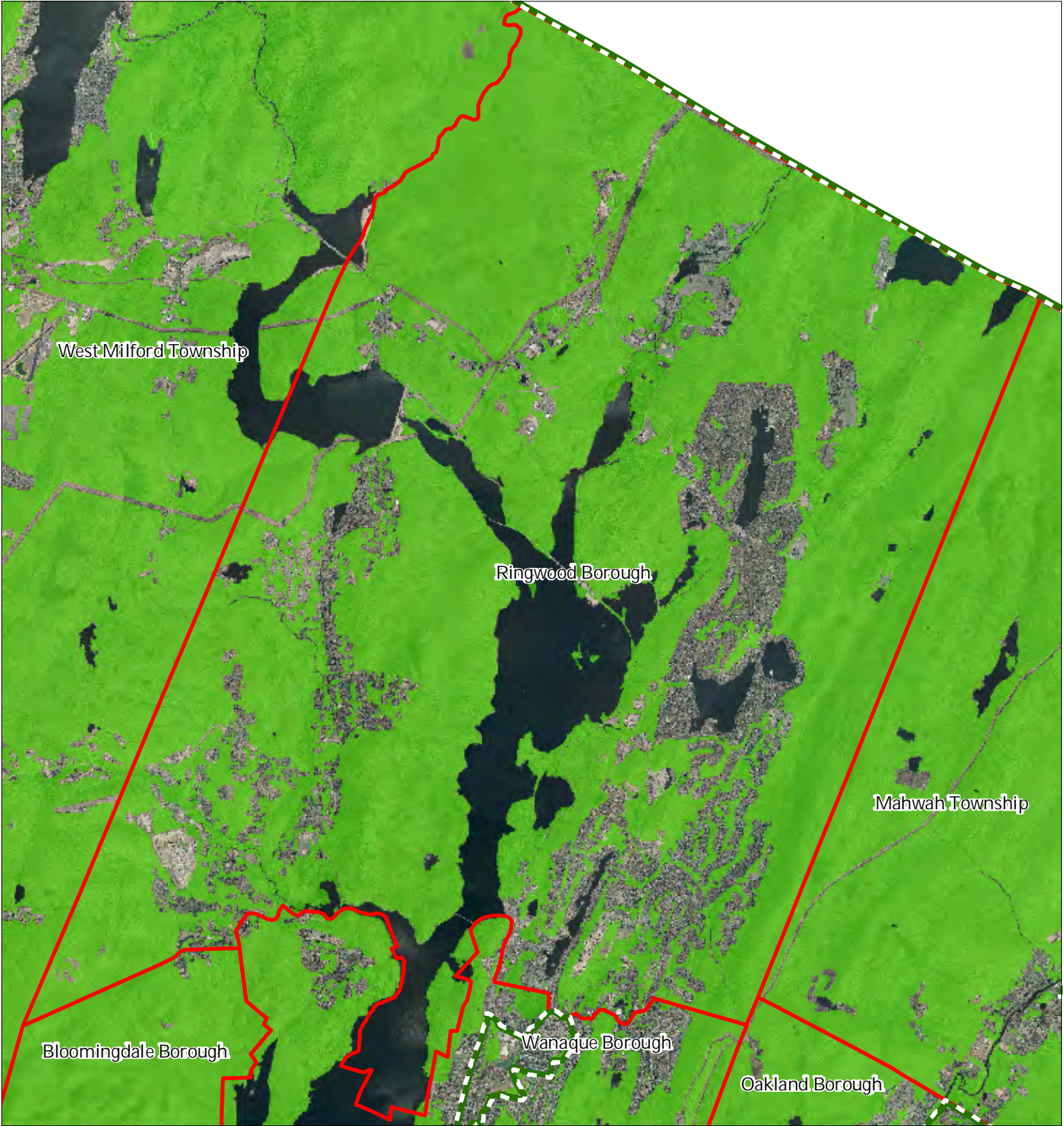
Ringwood Borough






1 inch = 0.91 miles

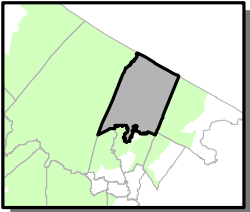
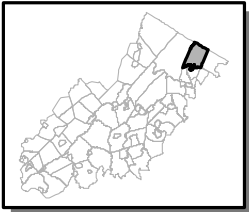


Figure 5: Total Forest Area



-  Forested Areas
-  Preservation Area
-  Municipal Boundaries

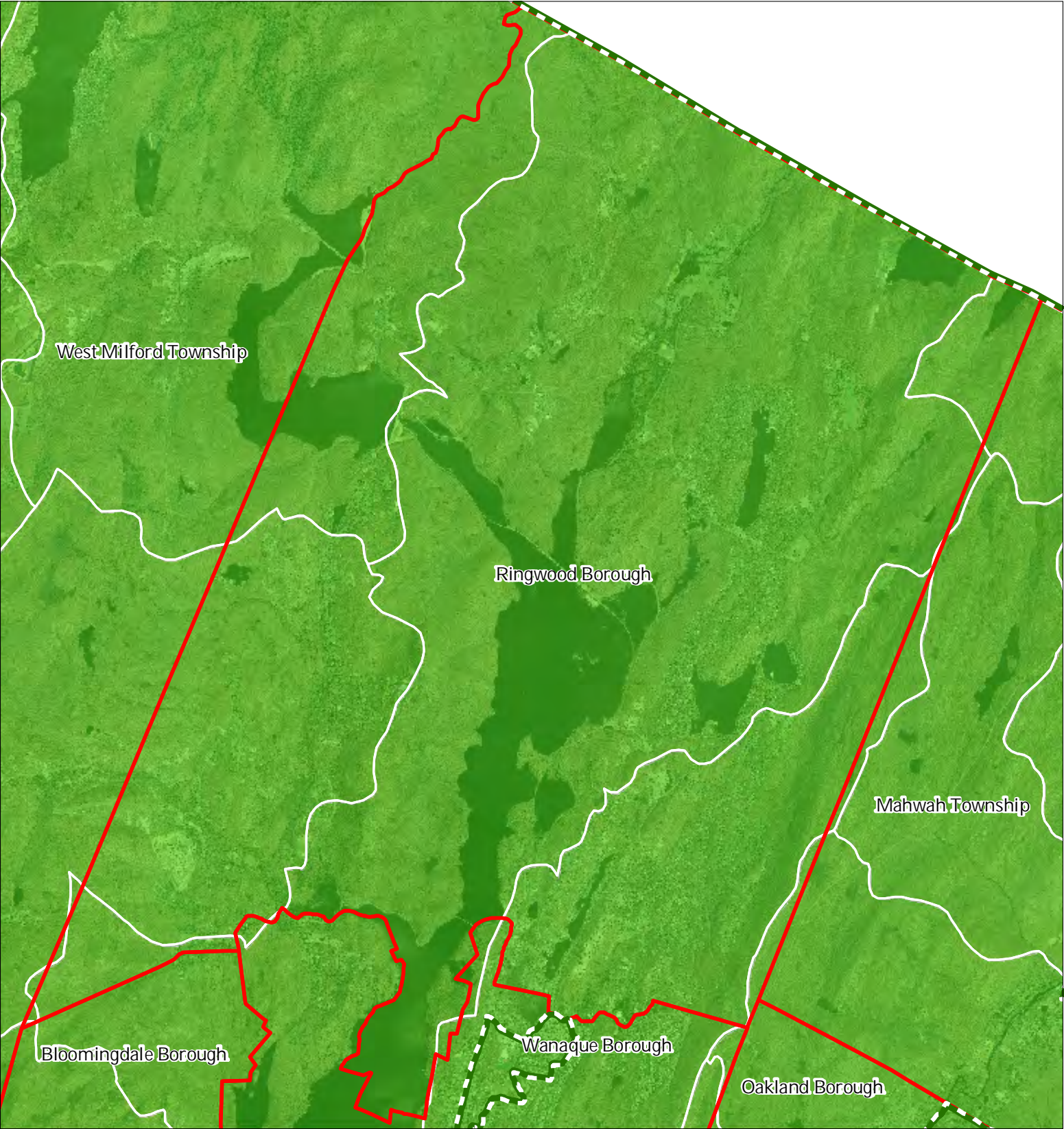
Ringwood Borough



1 inch = 0.91 miles



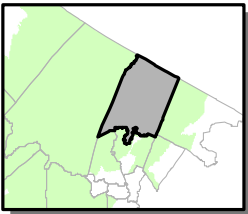
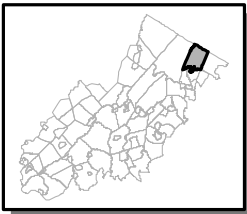
Figure 6: Forest Subwatersheds



Forest Integrity by HUC14 Subwatershed

- Low
- Moderate
- High
- Preservation Area
- Municipal Boundaries

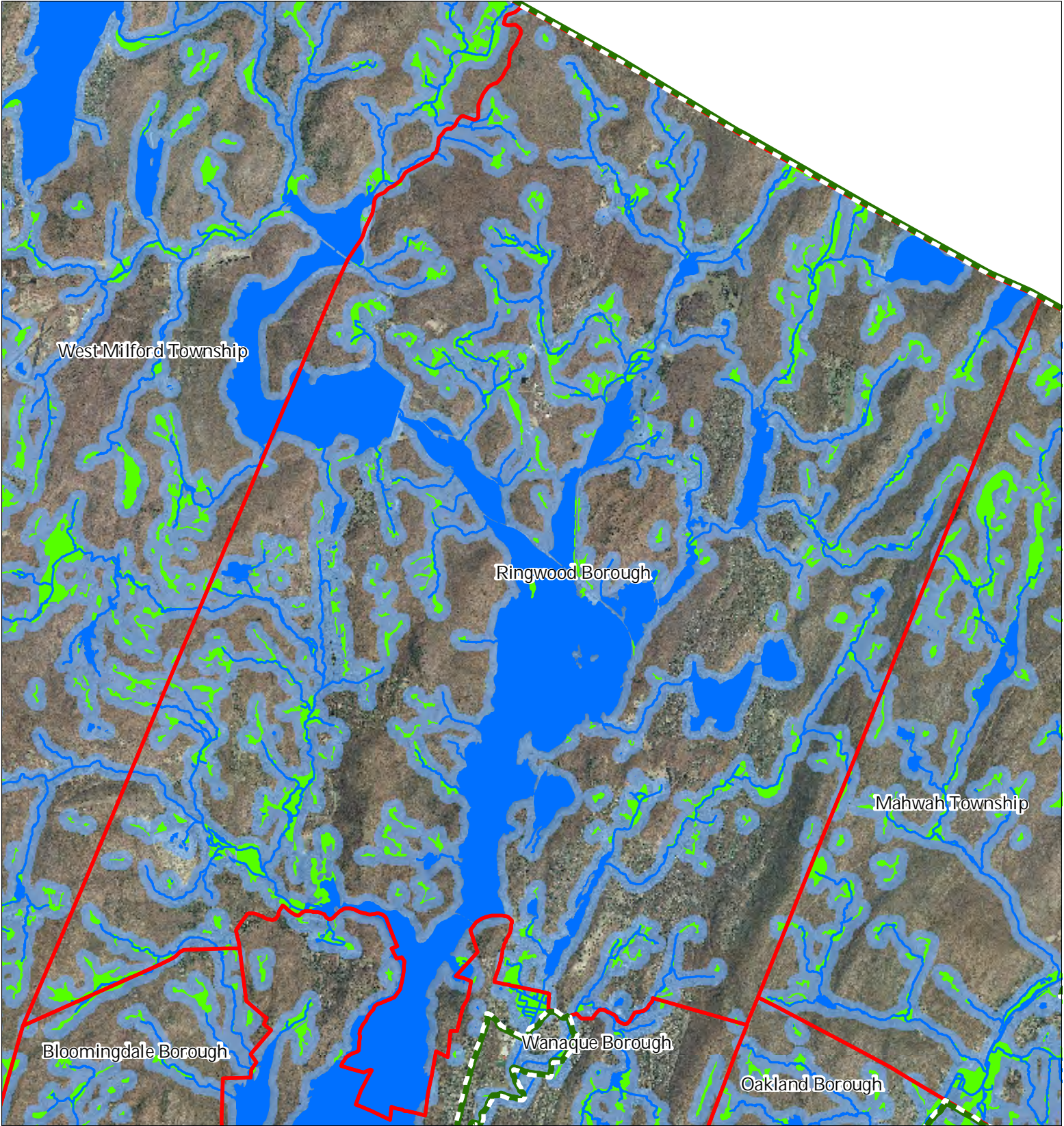
Ringwood Borough



1 inch = 0.91 miles

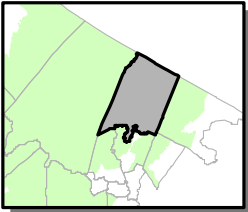
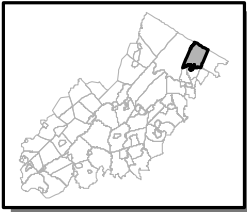


Figure 7: Highlands Open Waters



- Highlands Open Water Buffers (300ft)
- Streams
- Wetlands
- Lakes & Ponds
- Preservation Area
- Municipal Boundaries

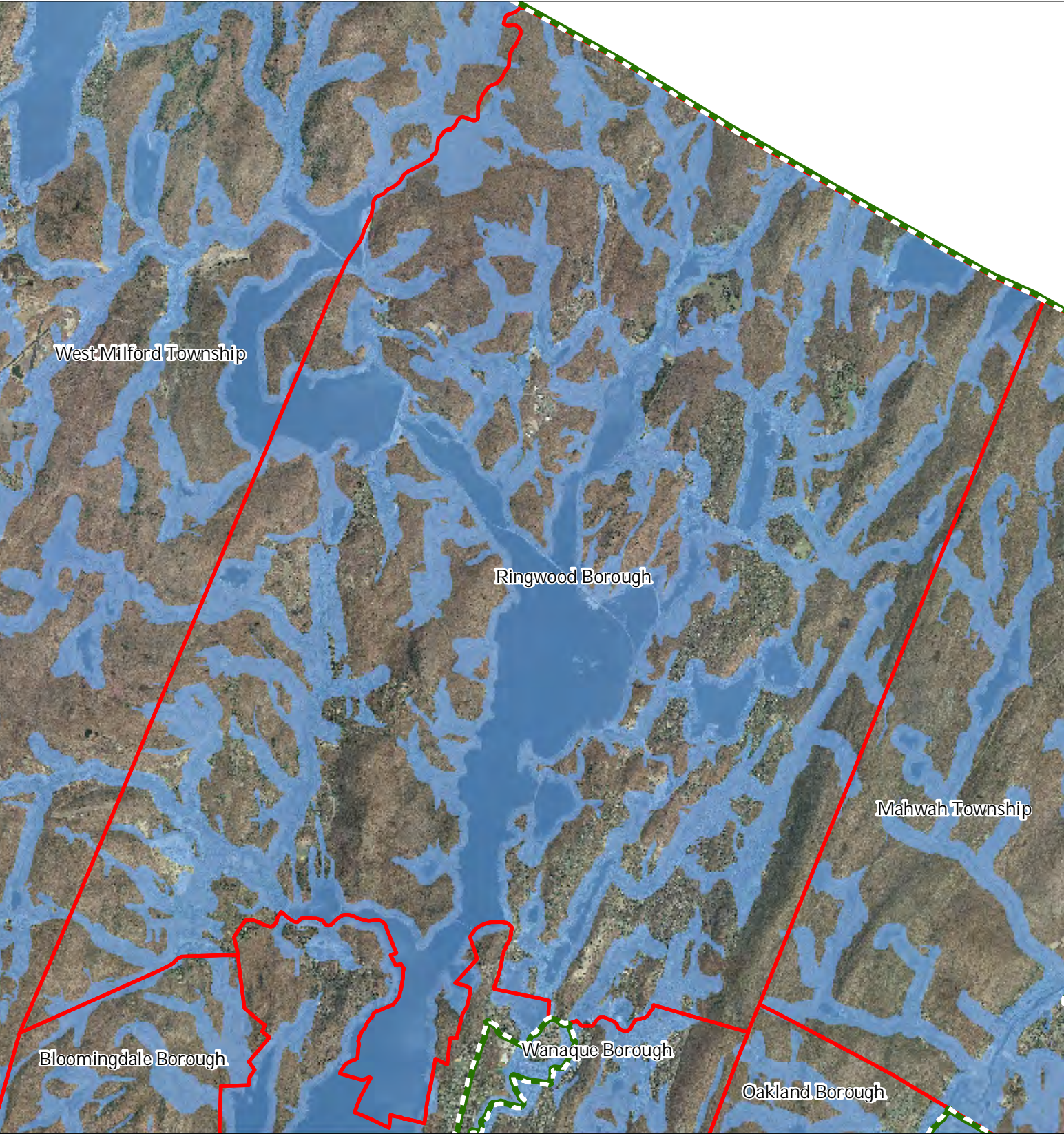
Ringwood Borough






1 inch = 0.91 miles

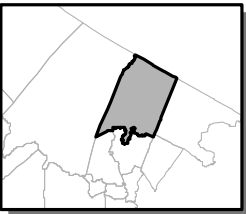
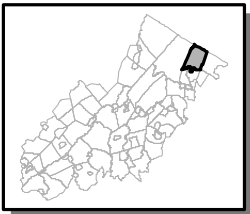


Figure 8: Highlands Riparian Areas



-  Riparian Area
-  Preservation Area
-  Municipal Boundaries

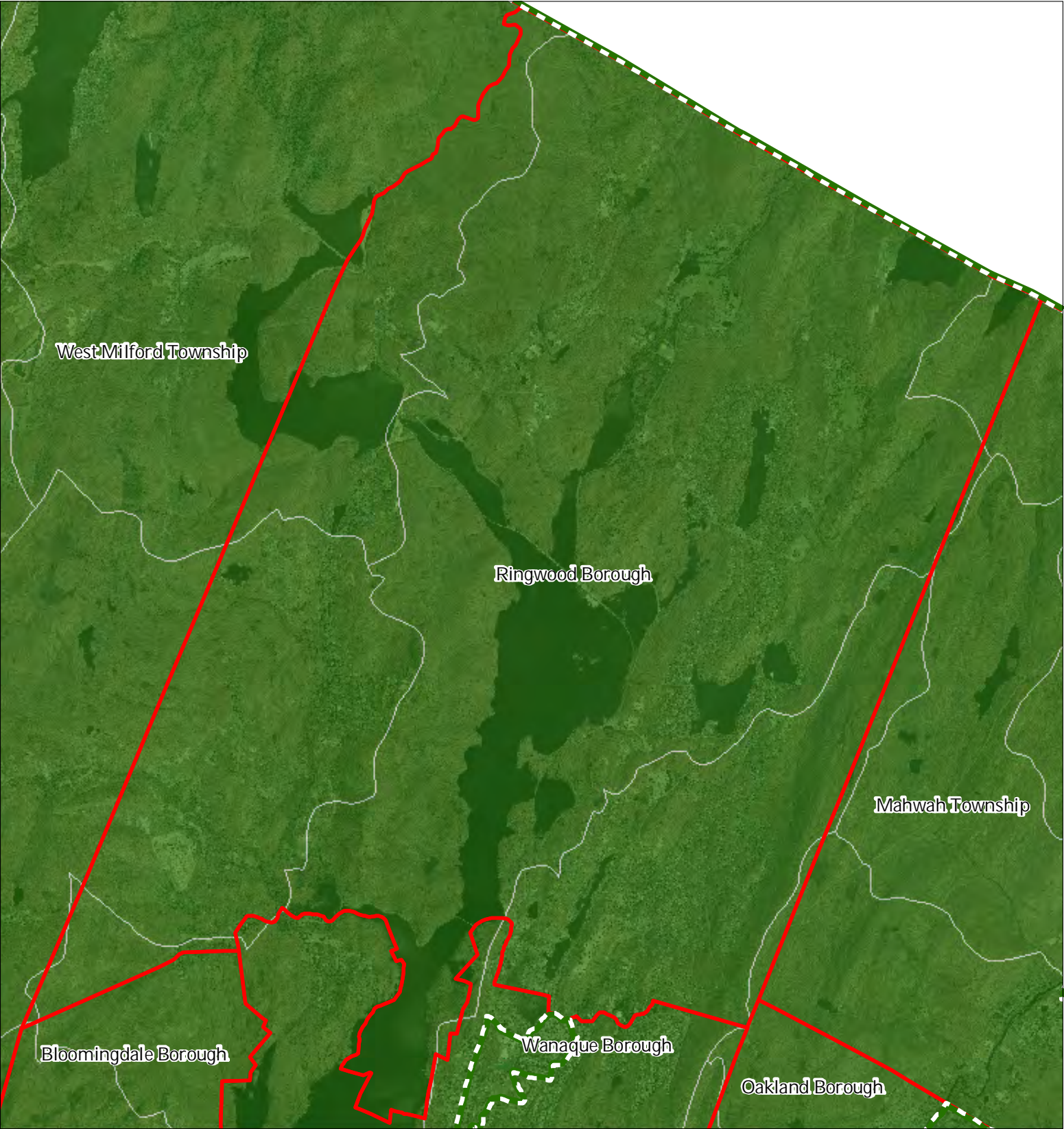
Ringwood Borough








1 inch = 0.91 miles



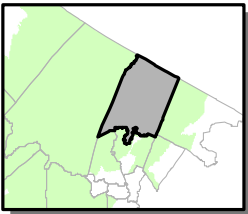
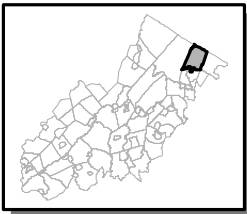
Figure 9: Watershed Values



Watershed Values by HUC14 Subwatershed

-  Low
-  Moderate
-  High
-  Preservation Area
-  Municipal Boundaries

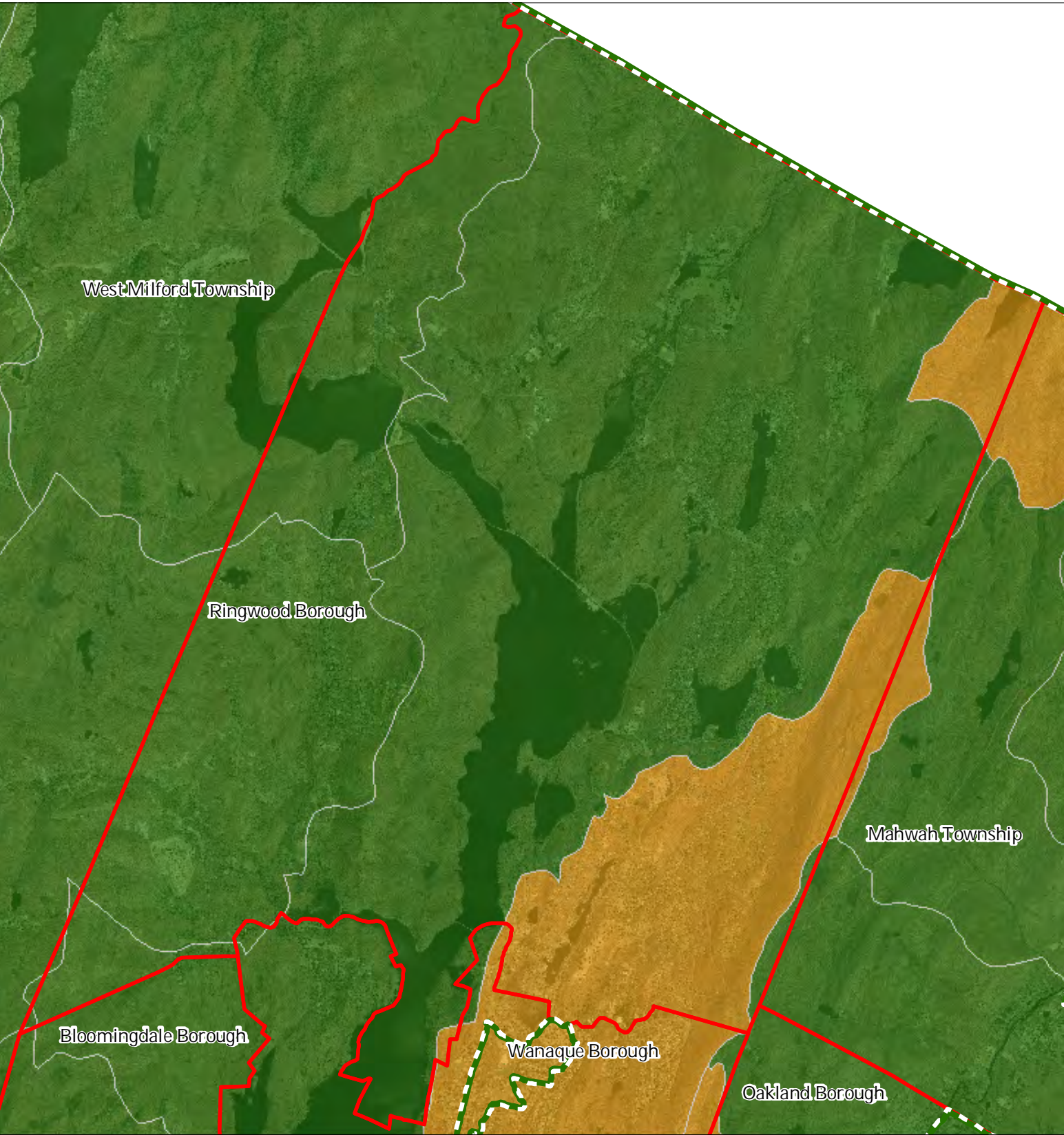
Ringwood Borough



1 inch = 0.91 miles



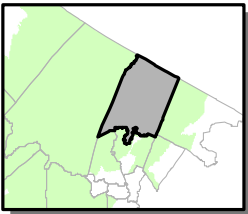
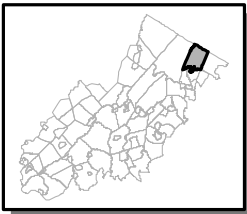
Figure 10: Riparian Integrity



Riparian Integrity by HUC14 Subwatershed

- Low*
- Moderate*
- High*
- Preservation Area
- Municipal Boundaries

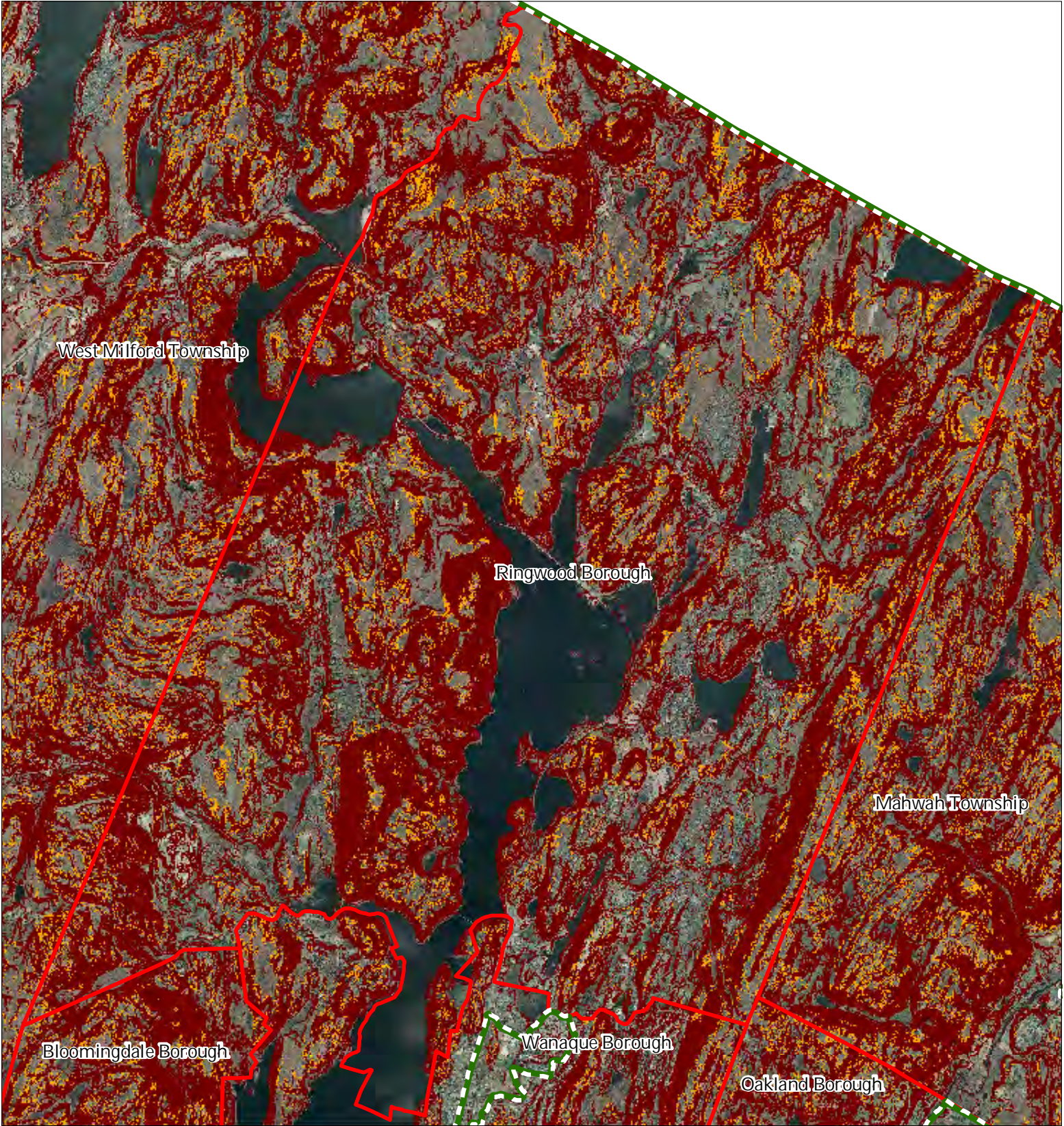
Ringwood Borough







1 inch = 0.91 miles



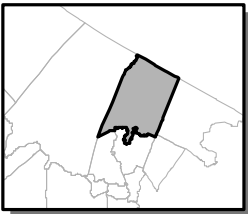
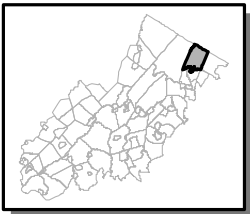
Figure 11: Steep Slope Protection Areas



Steep Slopes

-  Moderate
-  Severe
-  Preservation Area
-  Municipal Boundaries

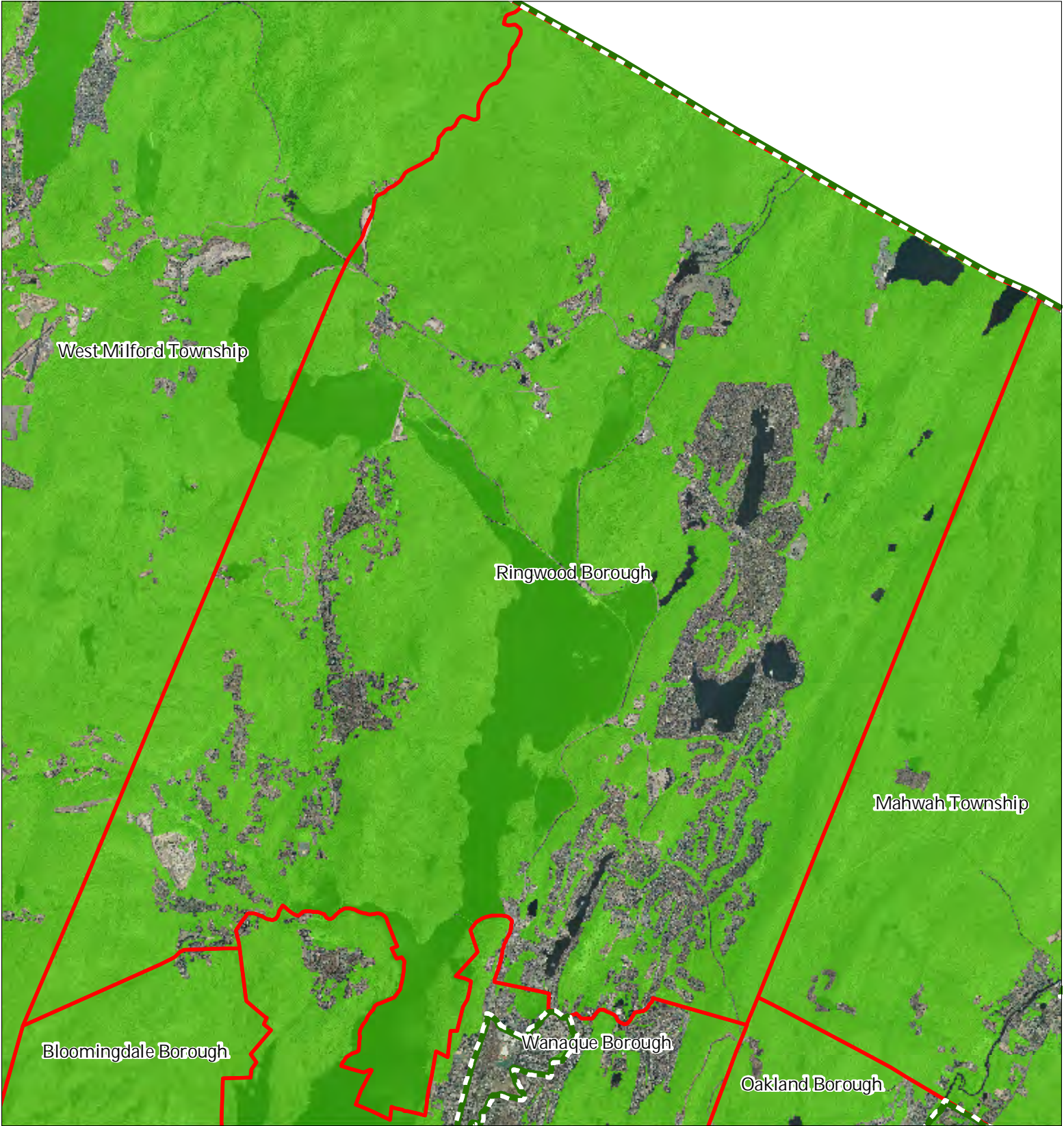
Ringwood Borough






1 inch = 0.912 miles

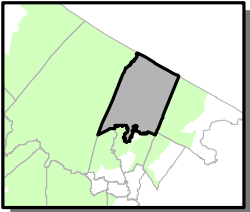
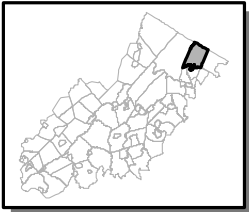


Figure 12: Critical Wildlife Habitat



-  Critical Wildlife Habitat
-  Preservation Area
-  Municipal Boundaries

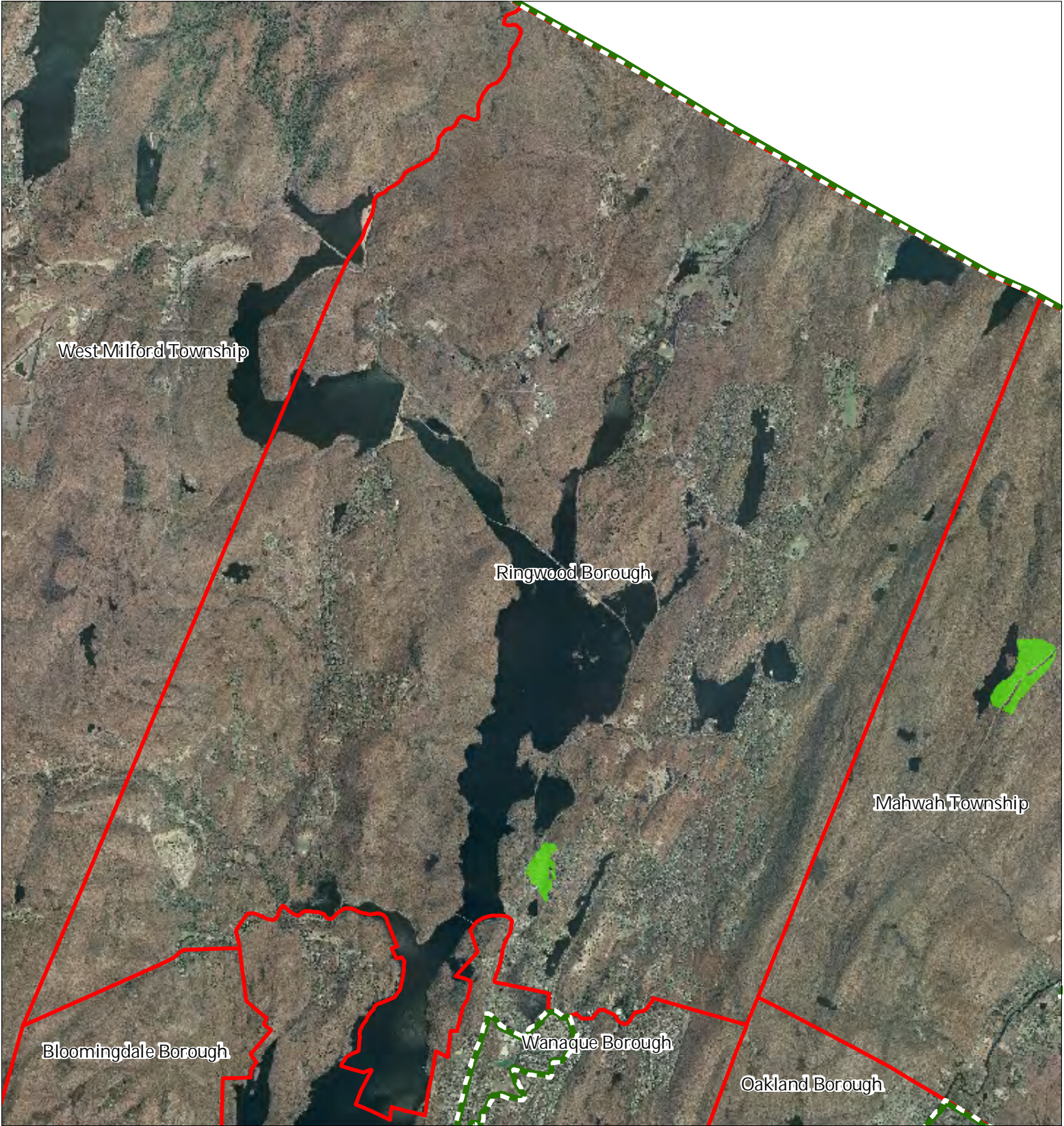
Ringwood Borough



1 inch = 0.91 miles

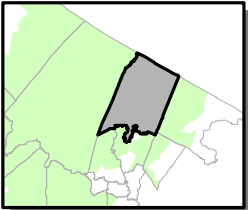
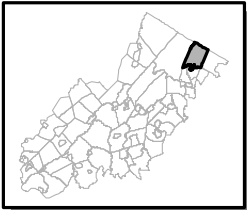


Figure 13: Significant Natural Areas



- Significant Natural Areas
- Preservation Area
- Municipal Boundaries

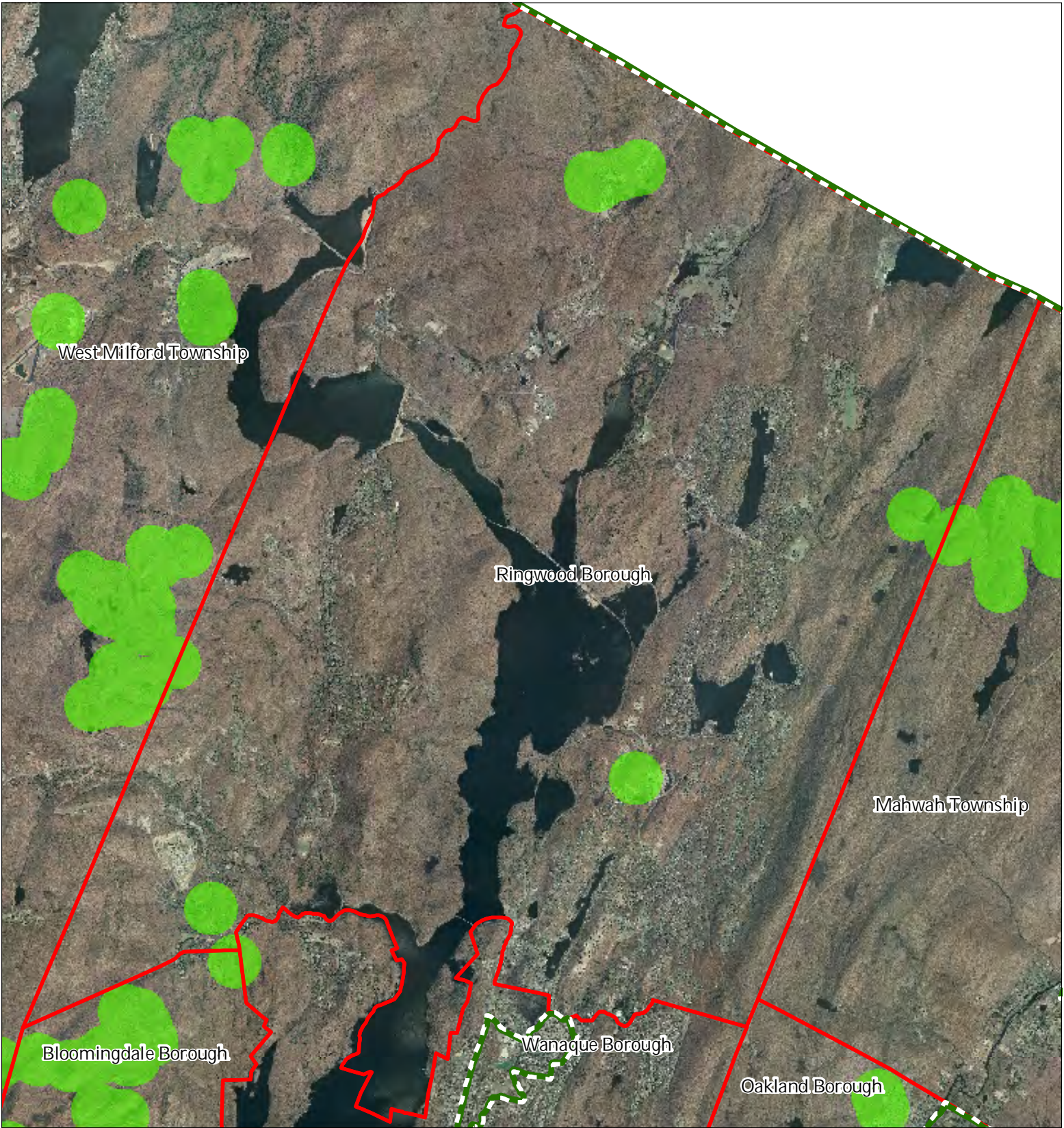
Ringwood Borough






1 inch = 0.91 miles

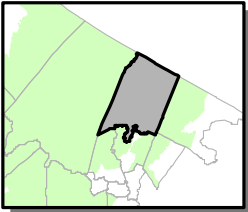
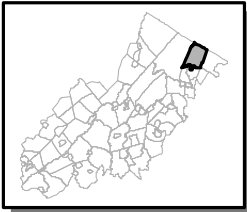


Figure 14: Vernal Pools



-  Vernal Pools + 1000ft Buffer
-  Preservation Area
-  Municipal Boundaries

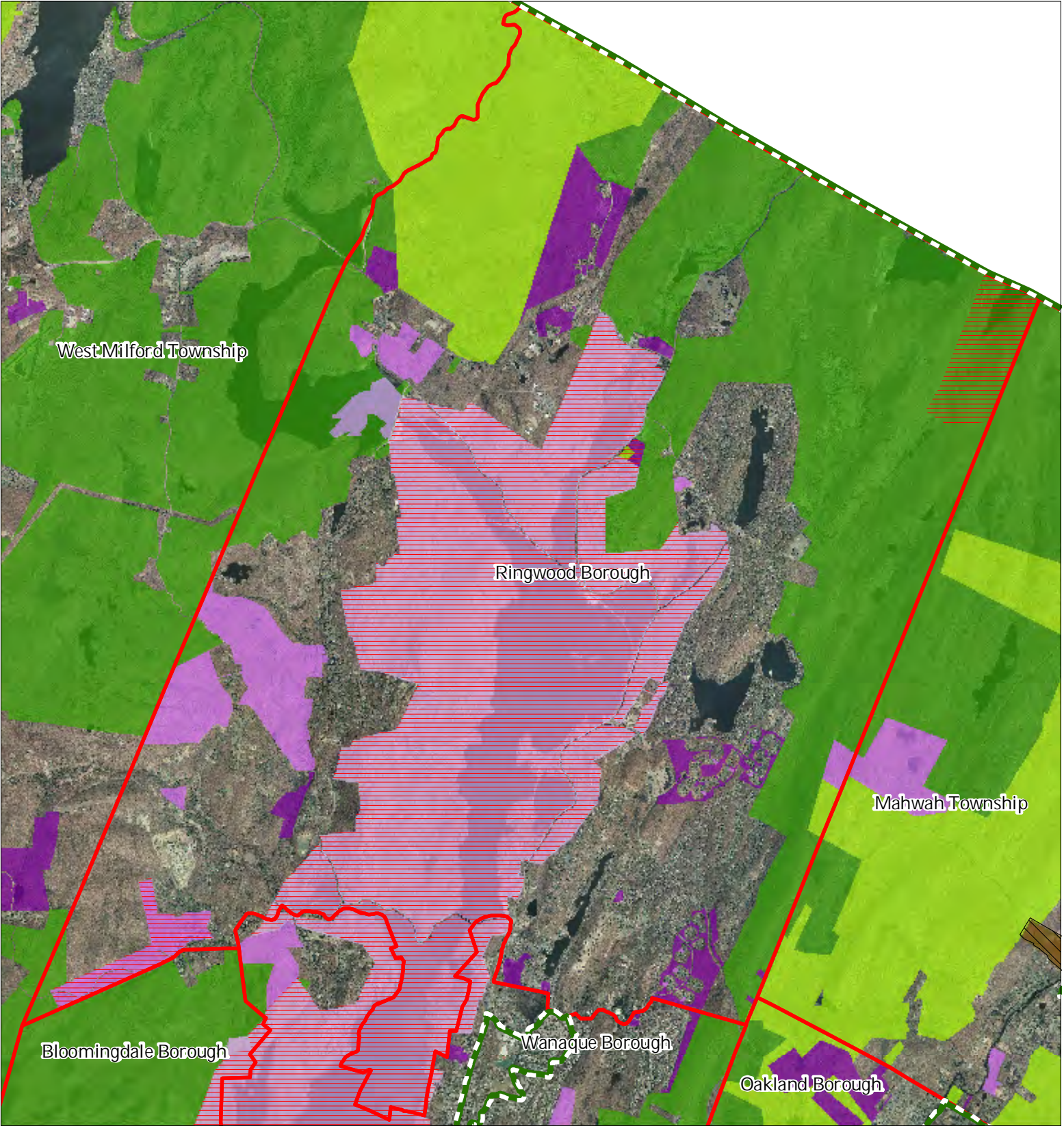
Ringwood Borough



1 inch = 0.91 miles



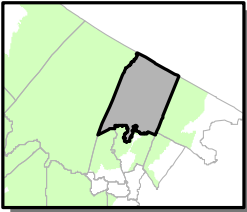
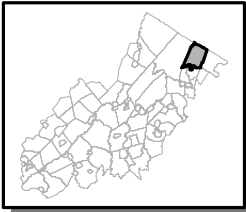
Figure 15: Preserved Lands



- Preserved Lands
- Federal Open Space
 - State Open Space
 - County Open Space
 - Municipal Open Space
 - Non-Profit/Private Open Space
 - Water Supply Watershed Lands
 - Preserved Farmland
 - Highlands Transfer of Development Lands

- Conservation Easements
- Green Acres
- SADC Easements
- SADC Final
 - SADC Preserved
 - Municipal Boundaries
 - Preservation Area

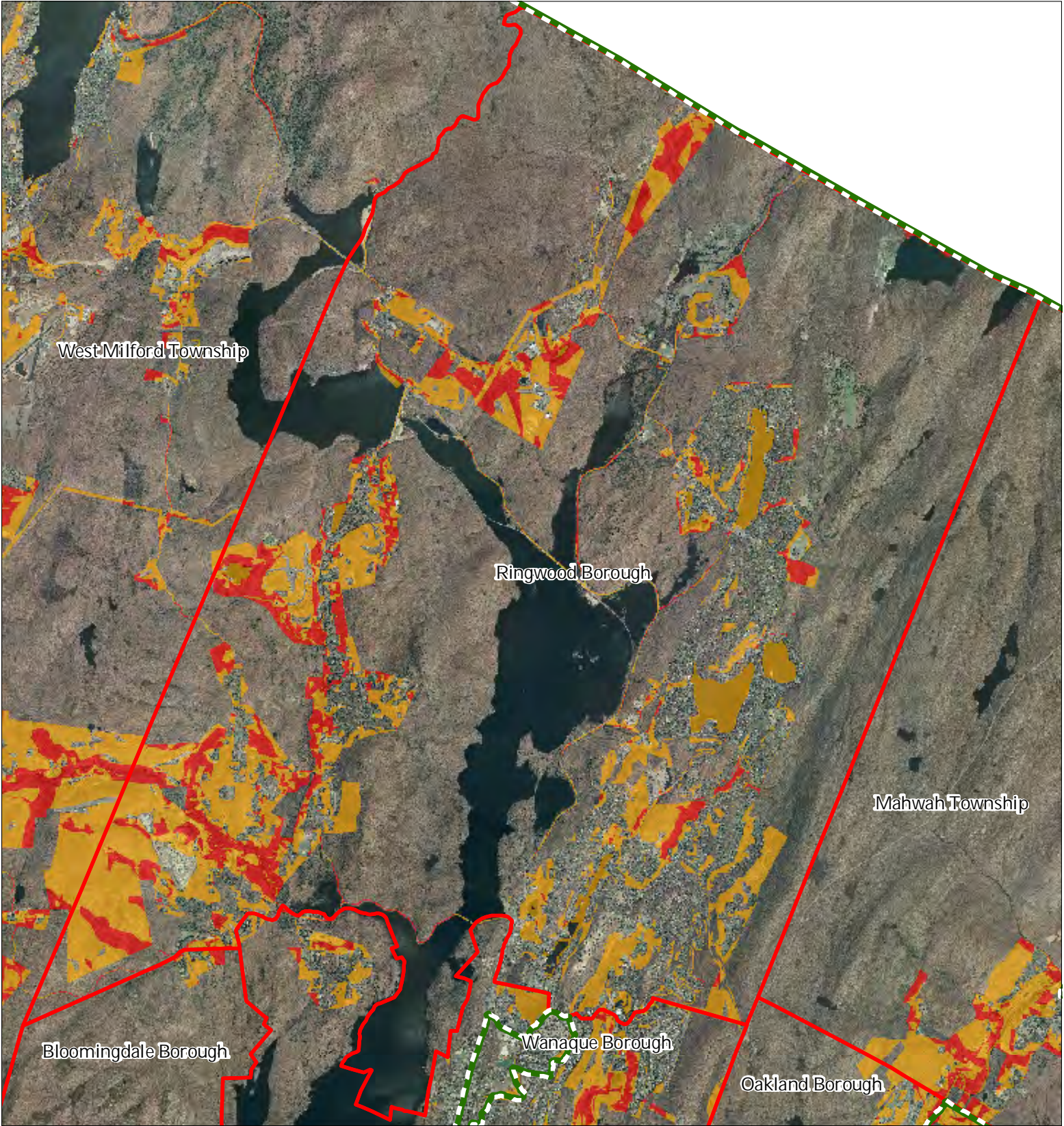
Ringwood Borough



1 inch = 0.91 miles



Figure 16: Highlands Conservation Priority Areas



Conservation Priority Area

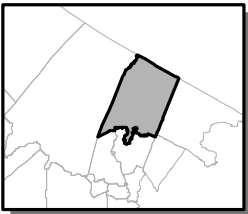
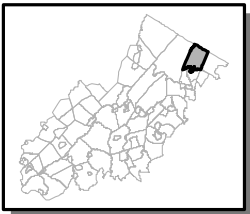
 Moderate

 High

 Preservation Area

 Municipal Boundaries

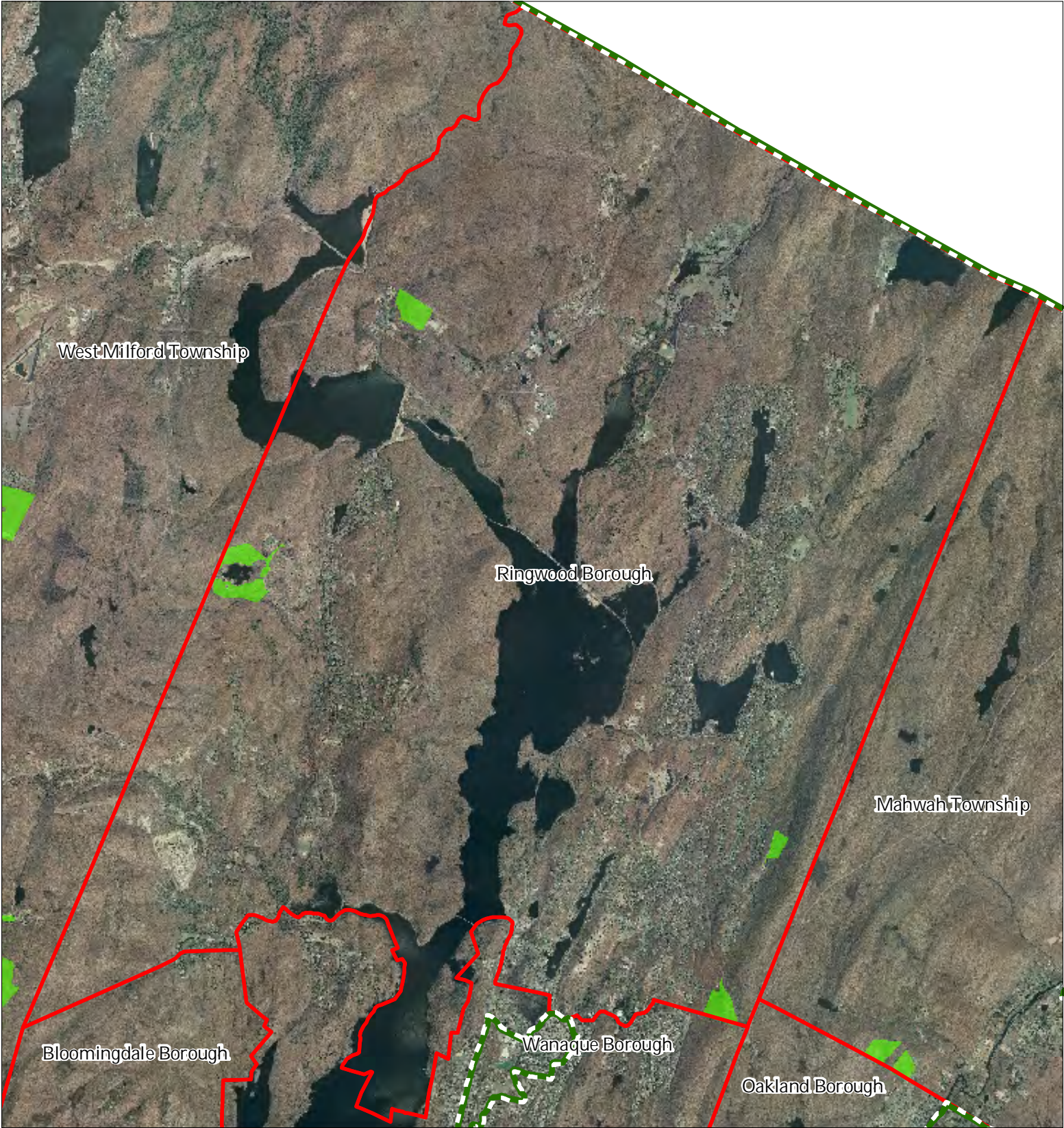
Ringwood Borough






1 inch = 0.912 miles

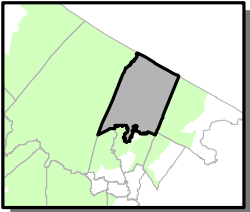
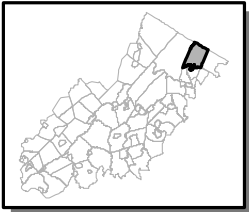


Figure 17: Highlands Special Environmental Zone



-  Special Environmental Zones
-  Preservation Area
-  Municipal Boundaries

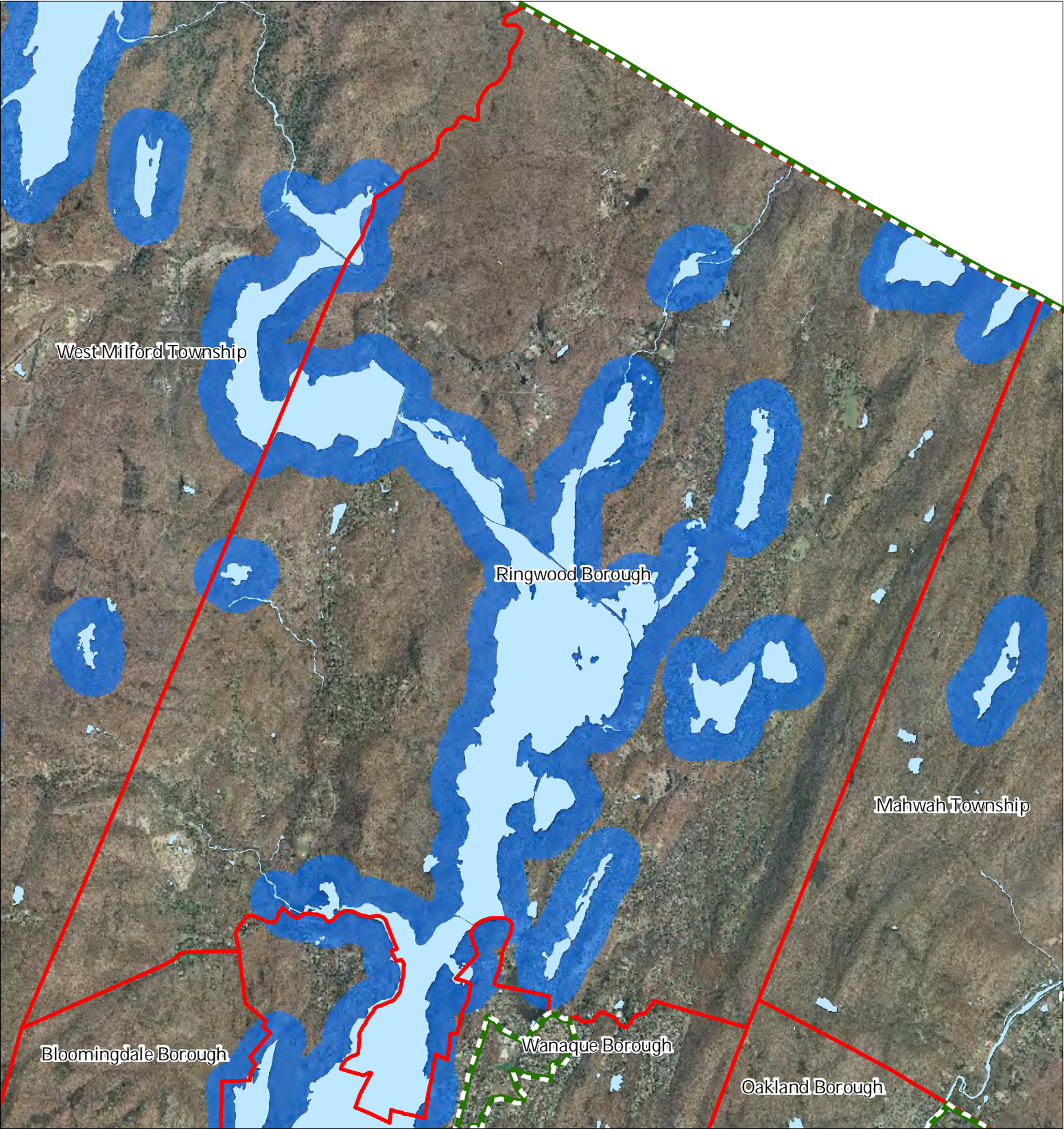
Ringwood Borough







1 inch = 0.91 miles

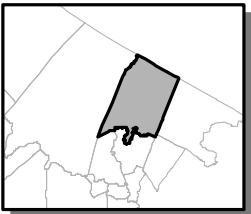
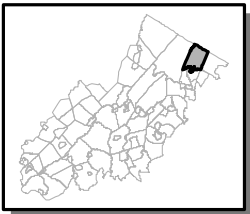


Figure 19: Lake Management Area



-  Lakes & Ponds
-  Lake Management Area
-  Preservation Area
-  Municipal Boundaries

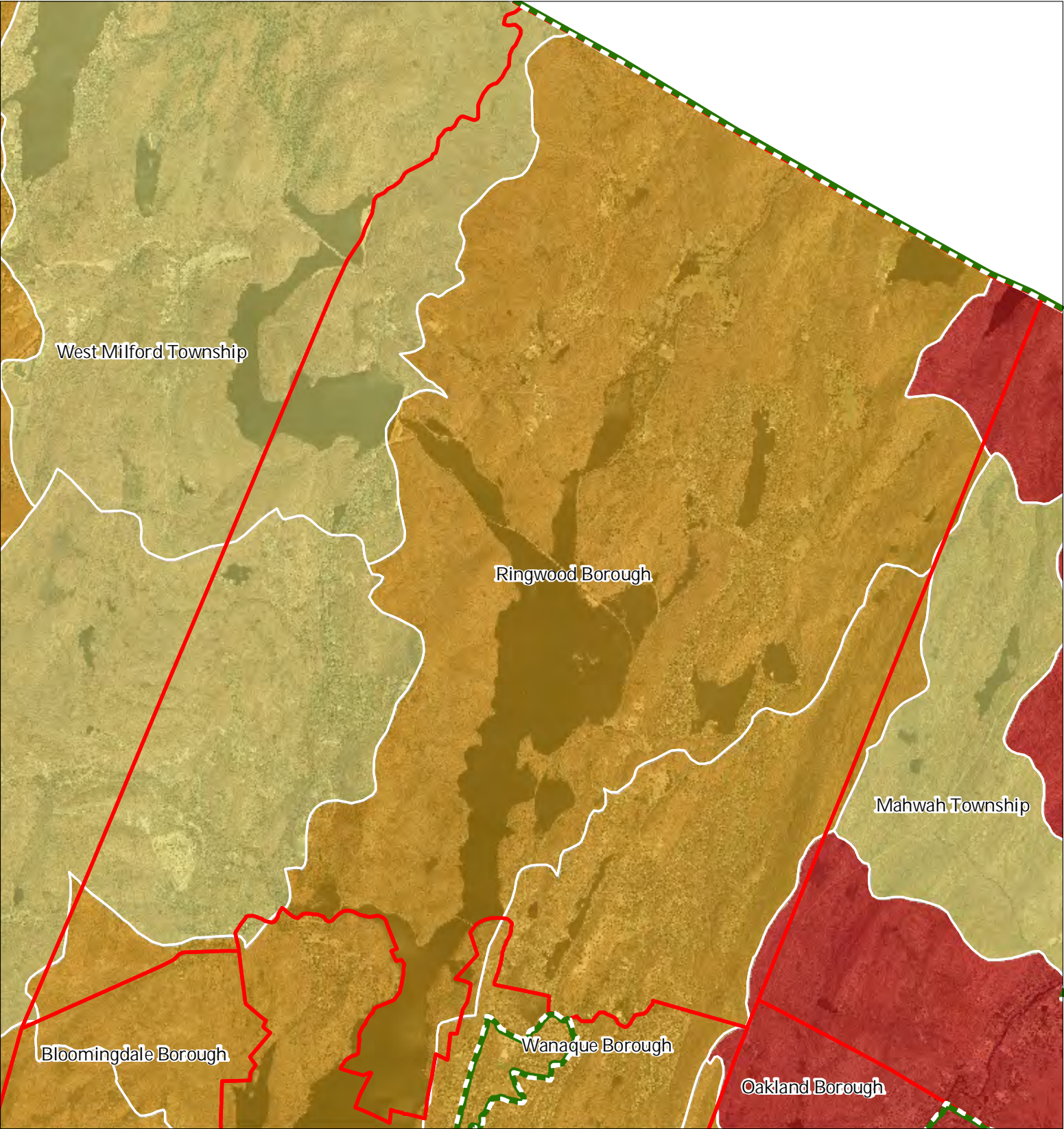
Ringwood Borough



1 inch = 0.912 miles

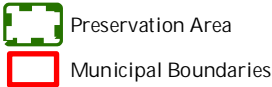
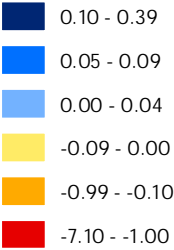


Figure 20: Net Water Availability

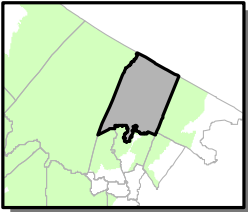
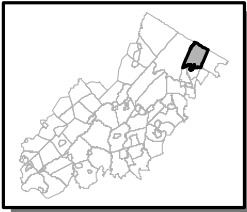


Net Water Availability By HUC14

Million Gallons Per Day (MGD)



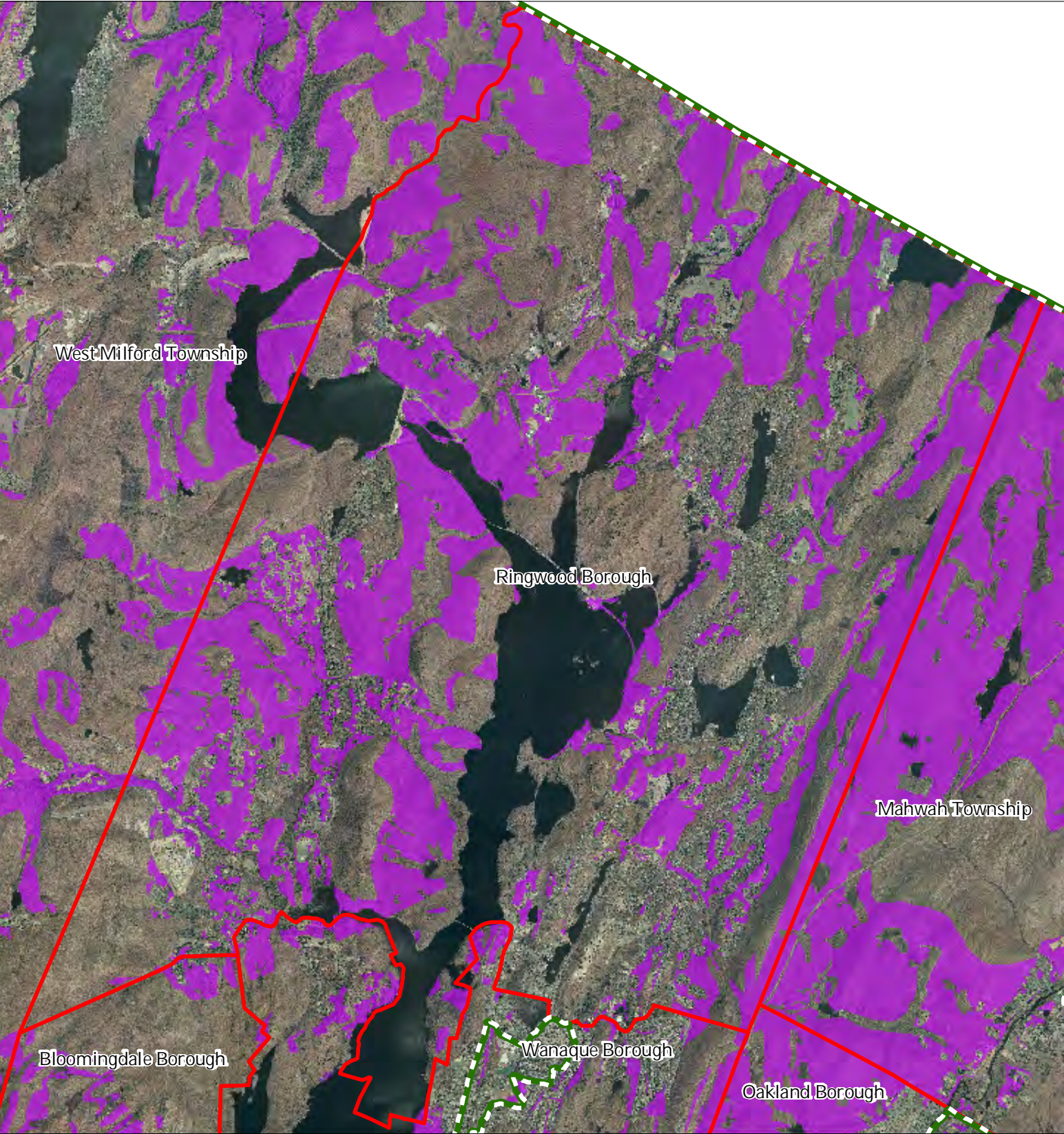
Ringwood Borough



1 inch = 0.91 miles

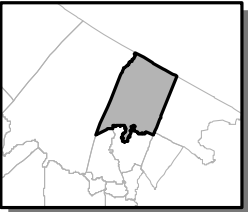
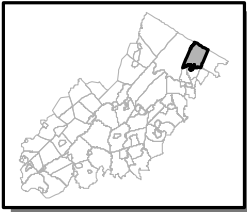


Figure 21: Prime Ground Water Recharge Areas



- Prime Ground Water Recharge Areas
- Preservation Area
- Municipal Boundaries

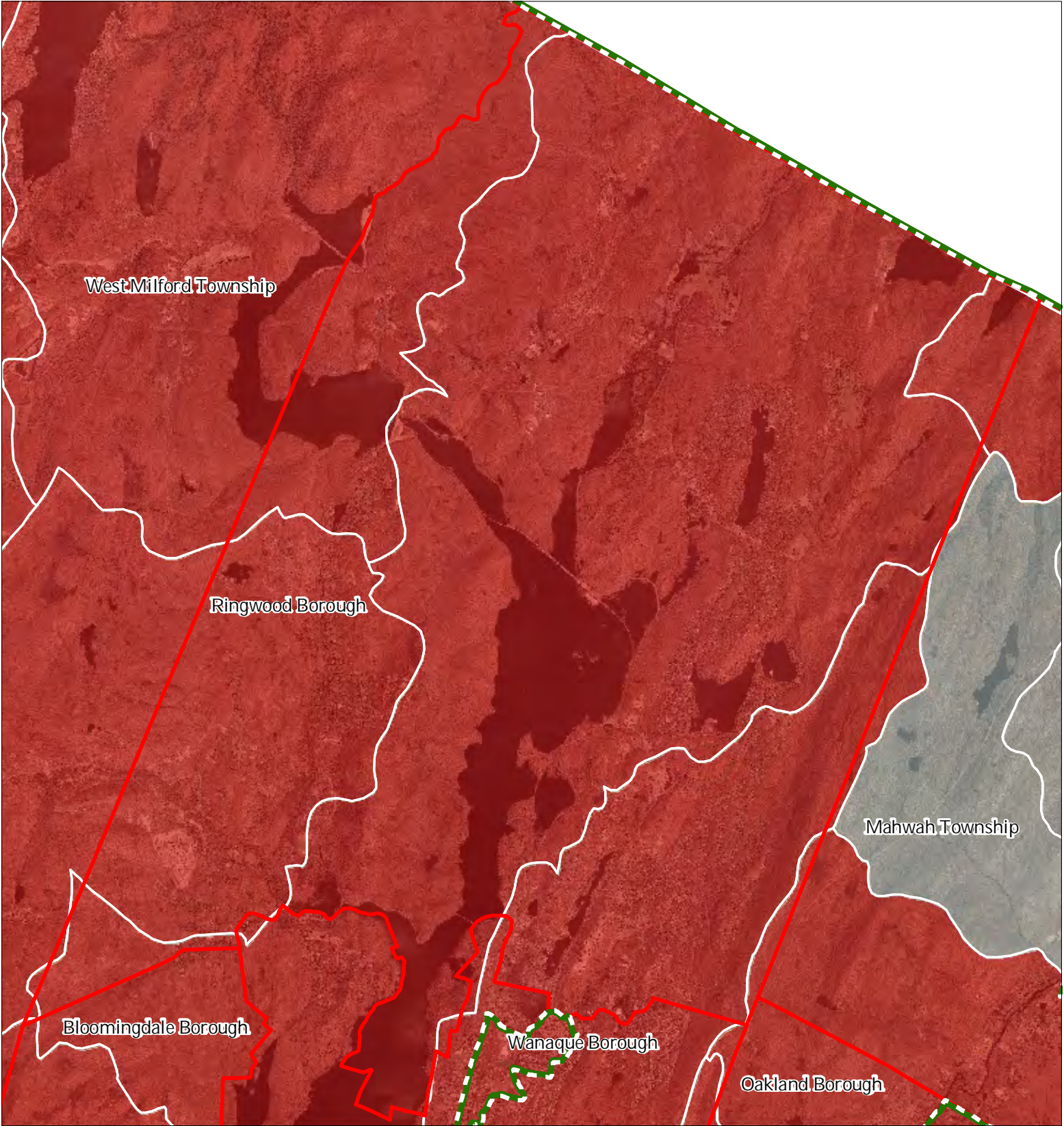
Ringwood Borough



1 inch = 0.912 miles



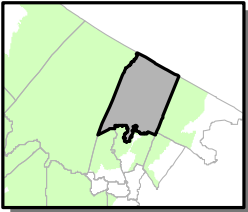
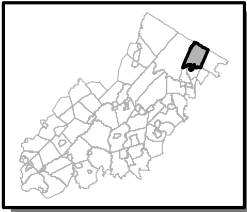
Figure 22: HUC 14s on NJDEP Impaired Waters List



Impaired Waters Overall Assessment by HUC14 Subwatershed

- Non Impacted
- Insufficient Data Available
- Moderate
- Water Quality Impaired
- Preservation Area
- Municipal Boundaries

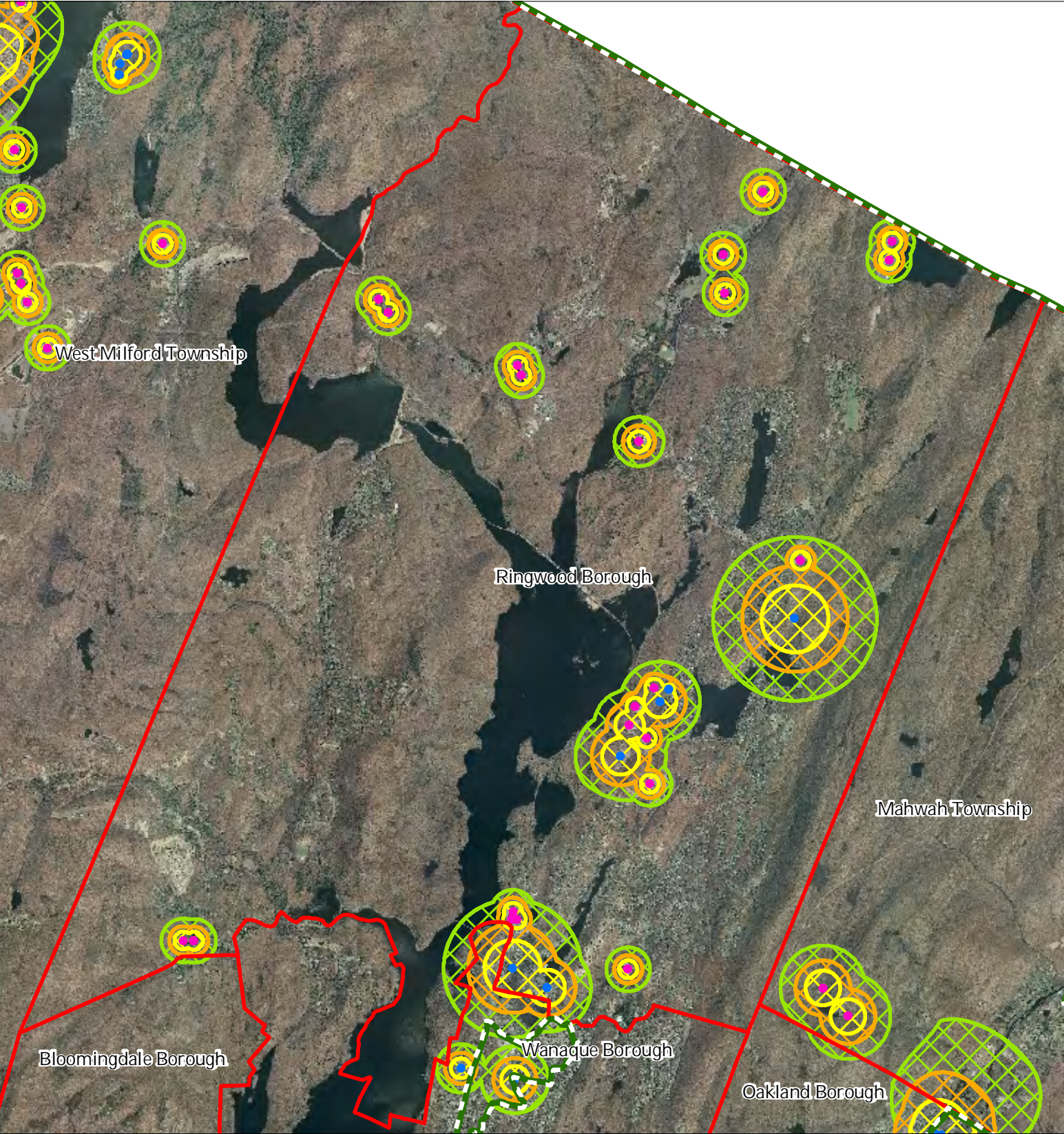
Ringwood Borough



1 inch = 0.91 miles



Figure 23: Wellhead Protection Areas



• Public Community Wells

• Public Non-Community Wells

Wellhead Protection Areas

2-Year Tier

5-Year Tier

12-Year Tier

Preservation Area

Municipal Boundaries

Ringwood Borough

A small inset map of the state of New Jersey, with the location of Ringwood Borough highlighted in a darker shade.

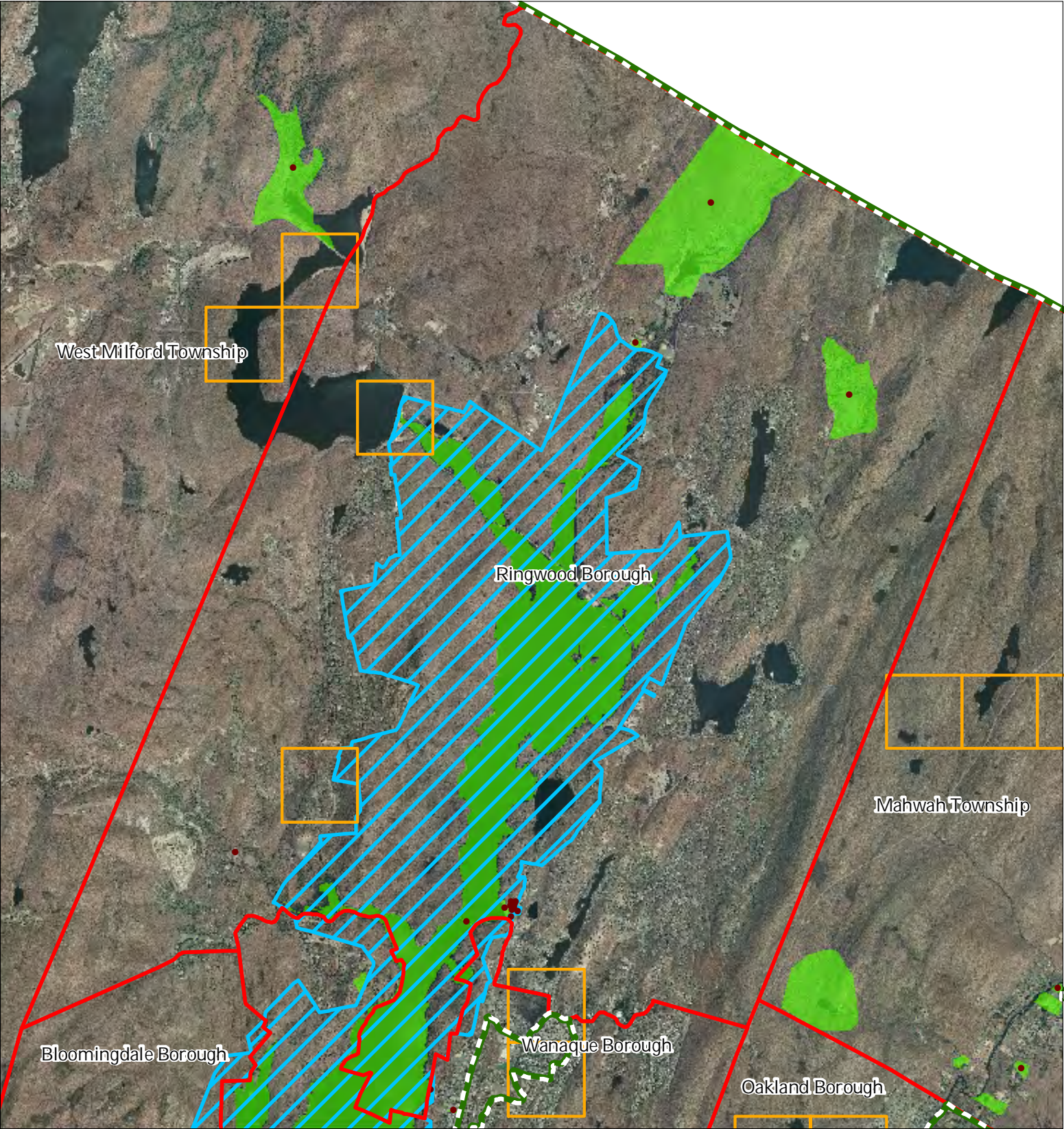
A small inset map of the Highlands Council area, with the location of Ringwood Borough highlighted in a darker shade.

1 inch = 0.91 miles

The logo for the Highlands Council of New Jersey, featuring a stylized mountain range and the text "Highlands Council New Jersey".

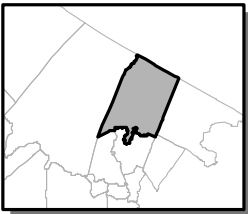
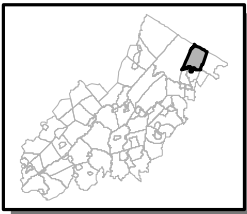
A simple north arrow pointing upwards, with the letter "N" at the top.

Figure 28: Historic, Cultural, and Archaeological Resources Inventory



-  Preservation Area
-  Municipal Boundaries
-  Archaeological Grids (1 sq mi)
-  NJ Historic Districts
-  Historic Property Points
-  Historic Property Polygons

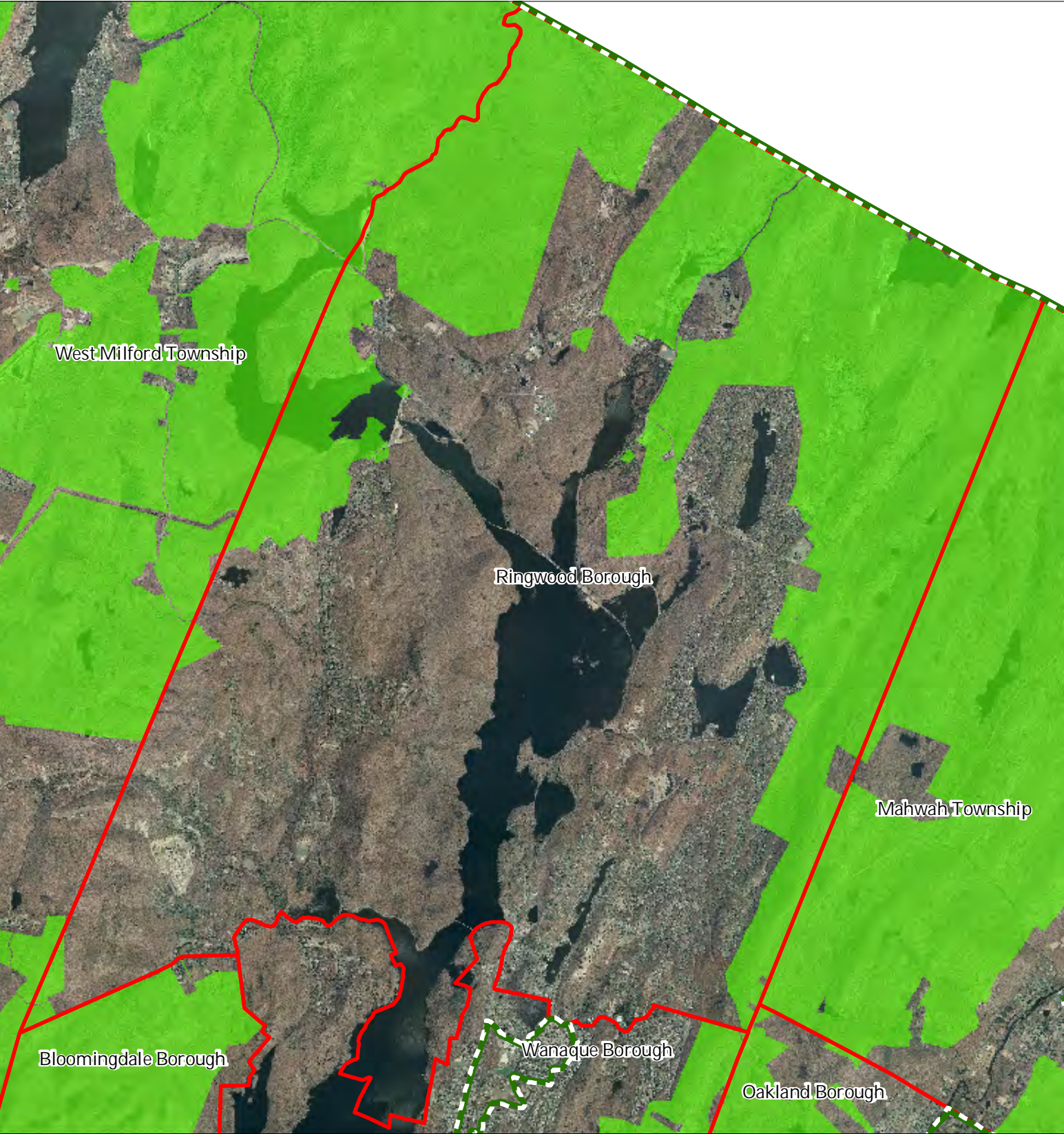
Ringwood Borough



1 inch = 0.912 miles

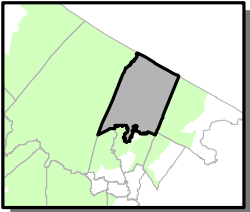
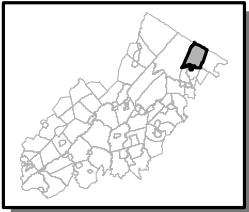


Figure 29: Baseline Scenic Resources Inventory



- Scenic Resources
- Municipal Boundaries
- Preservation Area

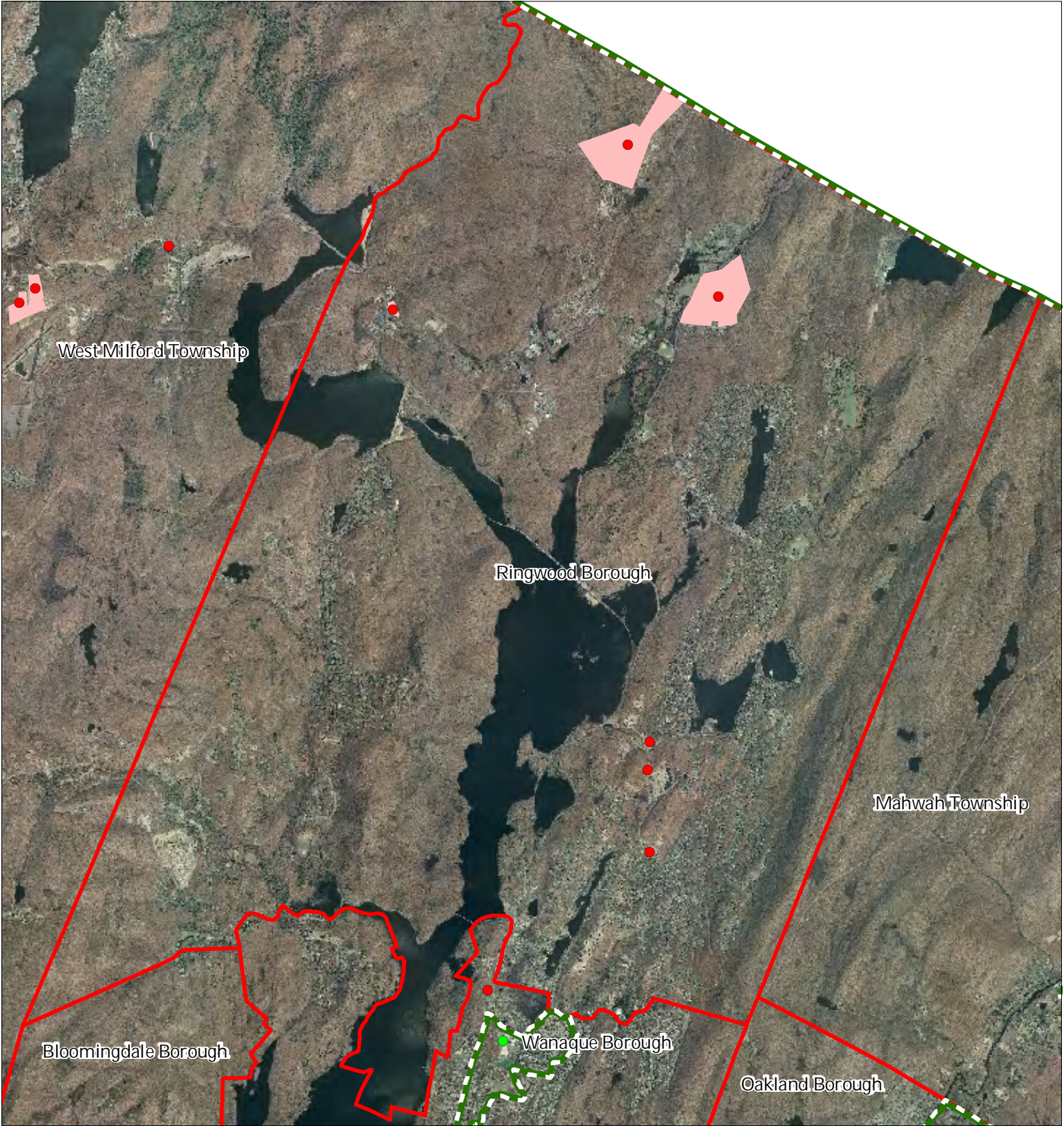
Ringwood Borough



1 inch = 0.91 miles



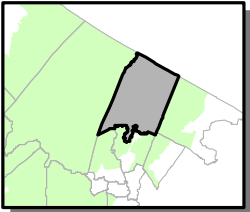
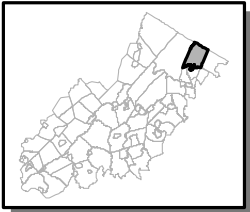
Figure 30: Highlands Contaminated Site Inventory



Highlands Contaminated Site Inventory

Ringwood Borough

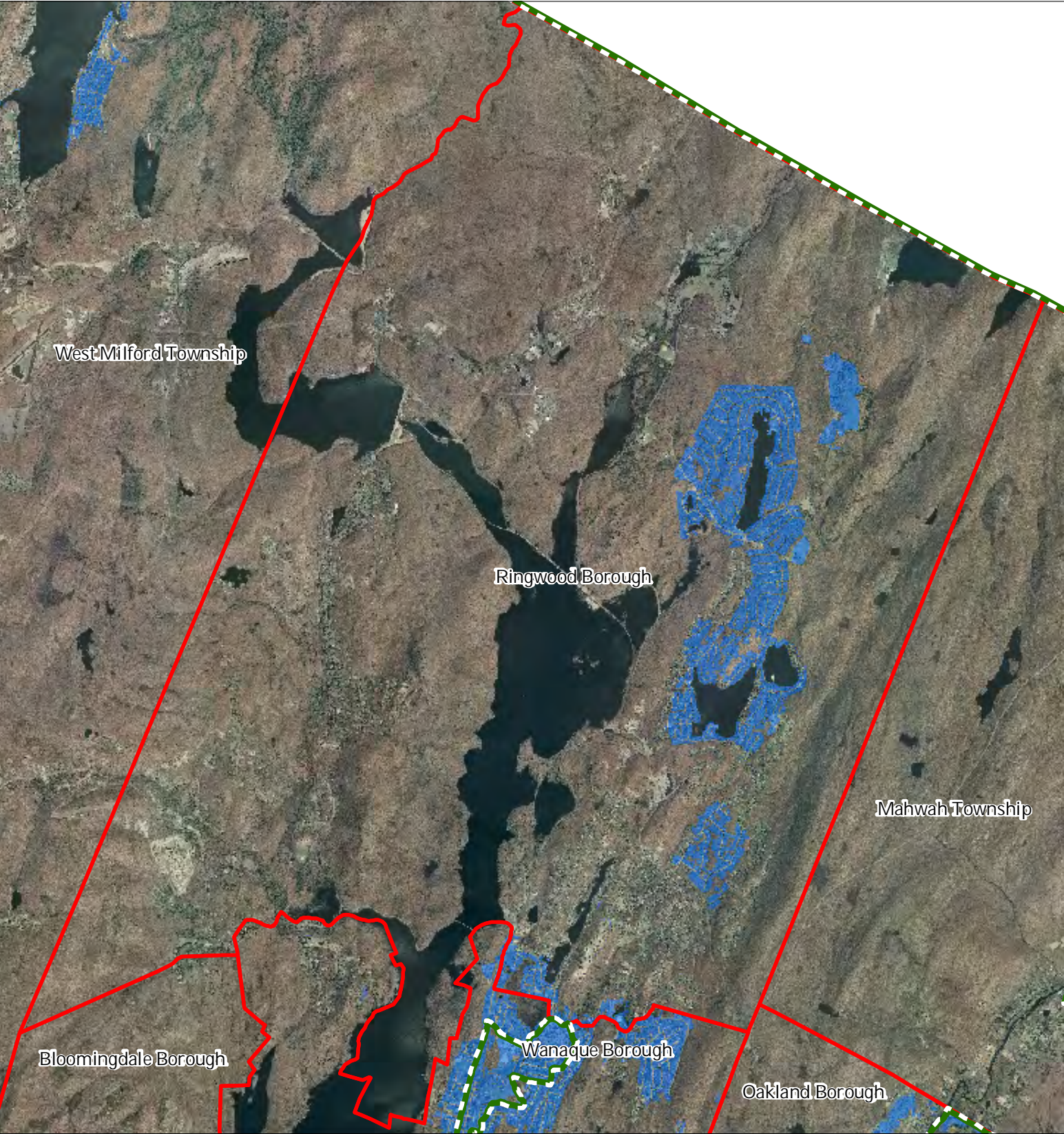
- Tier 1 Sites
- Tier 1 Sites (Polygons)
- Tier 2 Sites
- Preservation Area
- Municipal Boundaries






1 inch = 0.91 miles

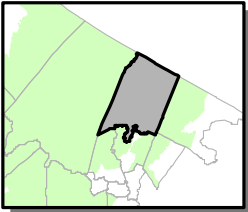
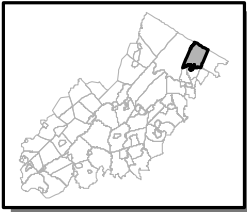


Figure 31: Public Community Water Systems



-  Public Community Water Systems
-  Preservation Area
-  Municipal Boundaries

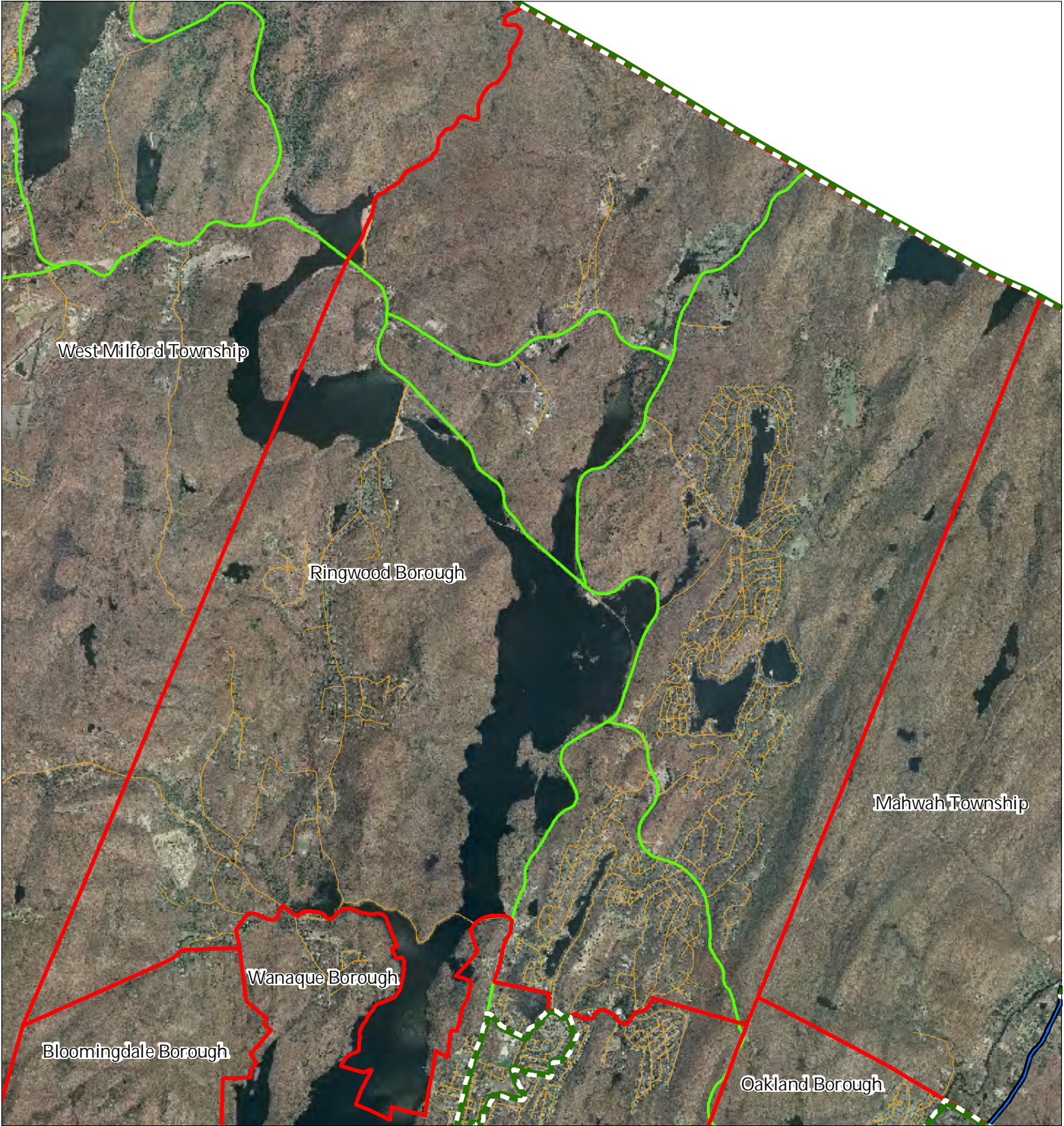
Ringwood Borough



1 inch = 0.91 miles



Figure 33: Highlands Roadway Network

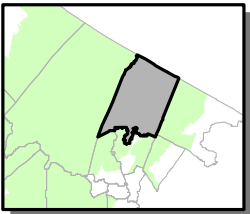


Roadway Network

- Interstate Highways*
- U.S. Routes*
- State Routes*
- County Routes*
- Local Routes*

- Preservation Area
- Municipal Boundaries

Ringwood Borough



1 inch = 0.91 miles



This aerial map displays the geographical context of Ringwood Borough, New Jersey. The borough is outlined in red and is situated in the center of the image. To its northwest is West Milford Township, outlined in cyan. To its northeast is Mahwah Township. To its southwest is Bloomingdale Borough, and to its south is Wanaque Borough, which is outlined with a green dashed line. Oakland Borough is located to the southeast. Two green squares are placed within Ringwood Borough, one near the center and another further south, likely indicating specific points of interest or locations mentioned in the text. The map also shows various water bodies and forested areas.

