

**Legend**

Municipal Boundary

Parcel Boundaries

Highlands Preservation Area

Lakes Greater Than 10 Acres

Land Use Capability Zone

Protection

Existing Community

Land Use Capability Sub-Zone

Existing Community  
Environmentally Constrained

Lake Community

**Locator Maps**







BOROUGH OF  
RINGWOOD  
PASSAIC COUNTY, N.J.

MAP PREPARED BY THE NEW JERSEY  
HIGHLANDS COUNCIL, JULY 29, 2011





Exhibit 2:

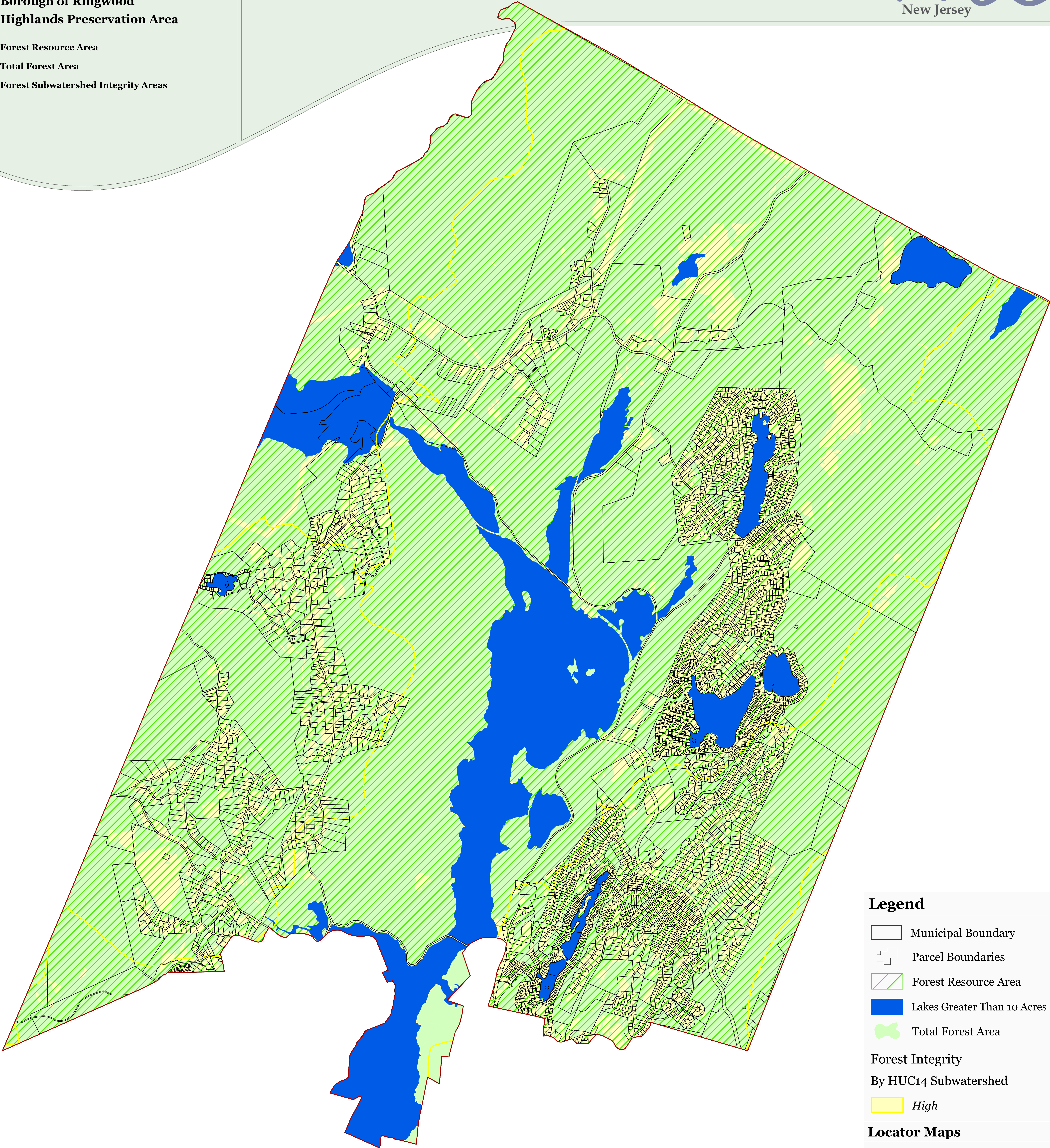
Borough of Ringwood  
Highlands Preservation Area

Forest Resource Area

Total Forest Area

Forest Subwatershed Integrity Areas

BOROUGH OF RINGWOOD, PASSAIC COUNTY, NJ

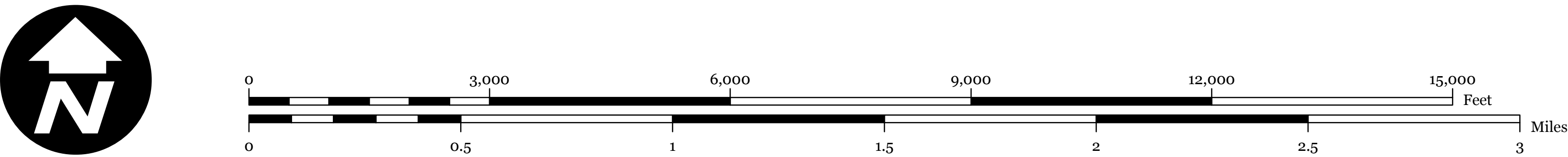
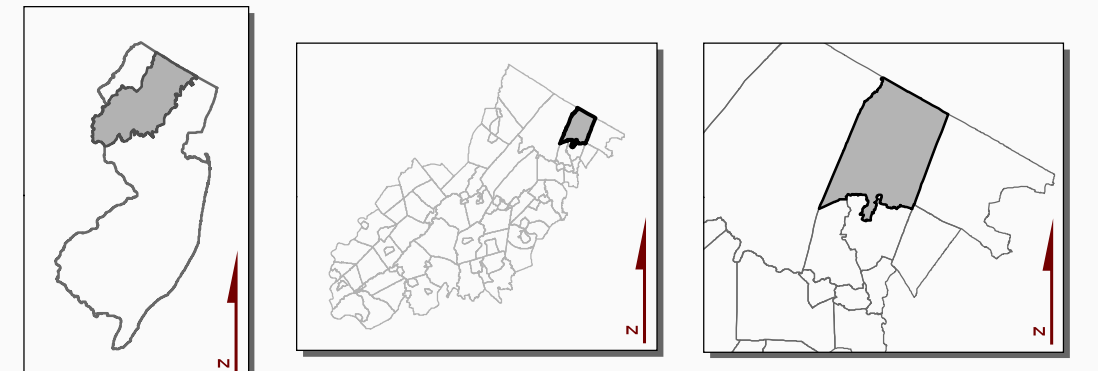


Legend

- Municipal Boundary
- Parcel Boundaries
- Forest Resource Area
- Lakes Greater Than 10 Acres
- Total Forest Area

Forest Integrity  
By HUC14 Subwatershed  
*High*

Locator Maps



BOROUGH OF  
**RINGWOOD**  
PASSAIC COUNTY, N.J.

MAP PREPARED BY THE NEW JERSEY  
HIGHLANDS COUNCIL, JULY 29, 2011





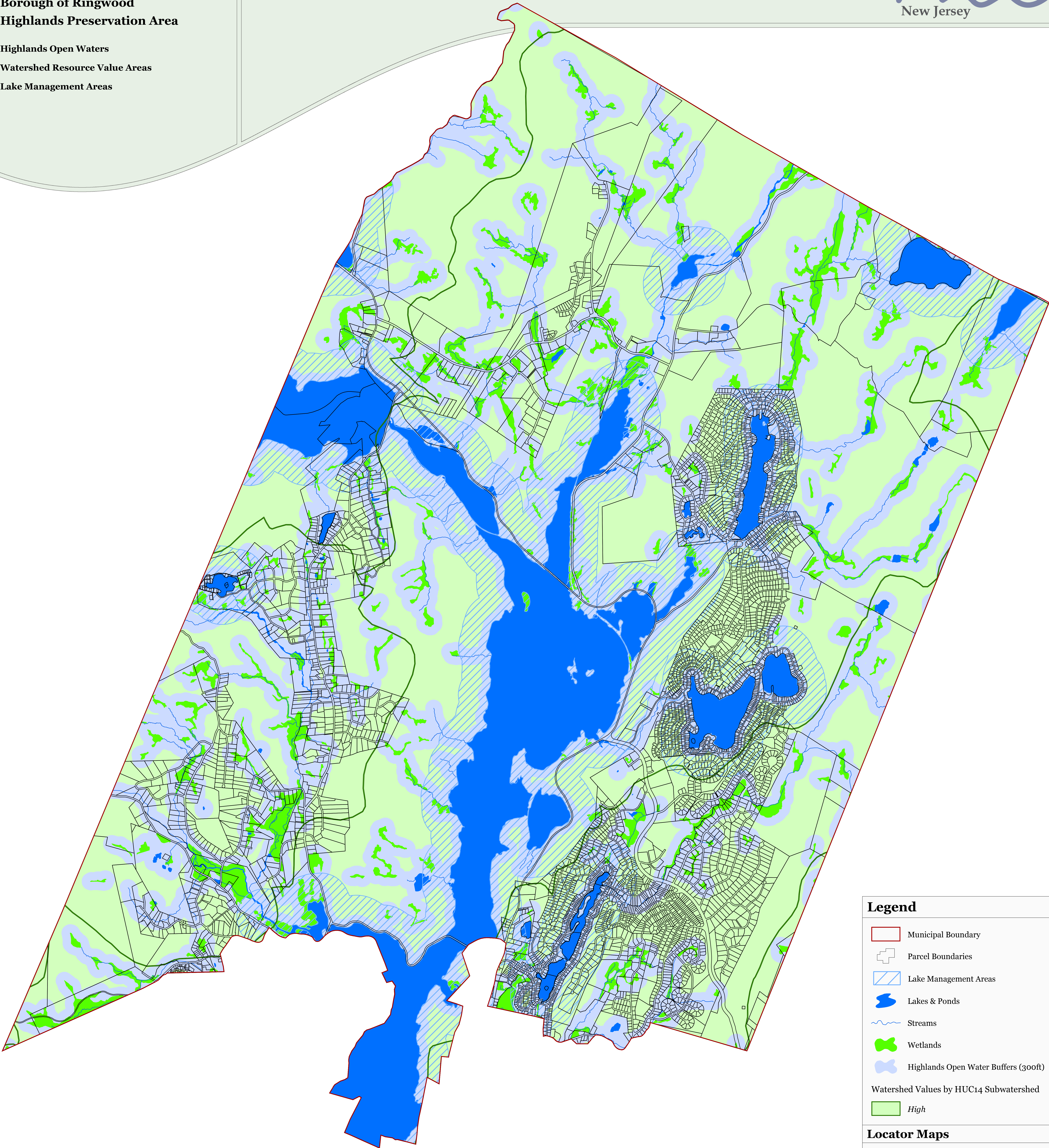
Exhibit 3:

BOROUGH OF RINGWOOD, PASSAIC COUNTY, NJ



Borough of Ringwood  
Highlands Preservation Area

Highlands Open Waters  
Watershed Resource Value Areas  
Lake Management Areas



**Legend**

Municipal Boundary

Parcel Boundaries

Lake Management Areas

Lakes & Ponds

Streams

Wetlands

Highlands Open Water Buffers (300ft)

Watershed Values by HUC14 Subwatershed

High

**Locator Maps**

03000600090001200015000

00.511.522.53

FeetMiles

BOROUGH OF  
**RINGWOOD**  
PASSAIC COUNTY, N.J.  
MAP PREPARED BY THE NEW JERSEY  
HIGHLANDS COUNCIL, JULY 29, 2011



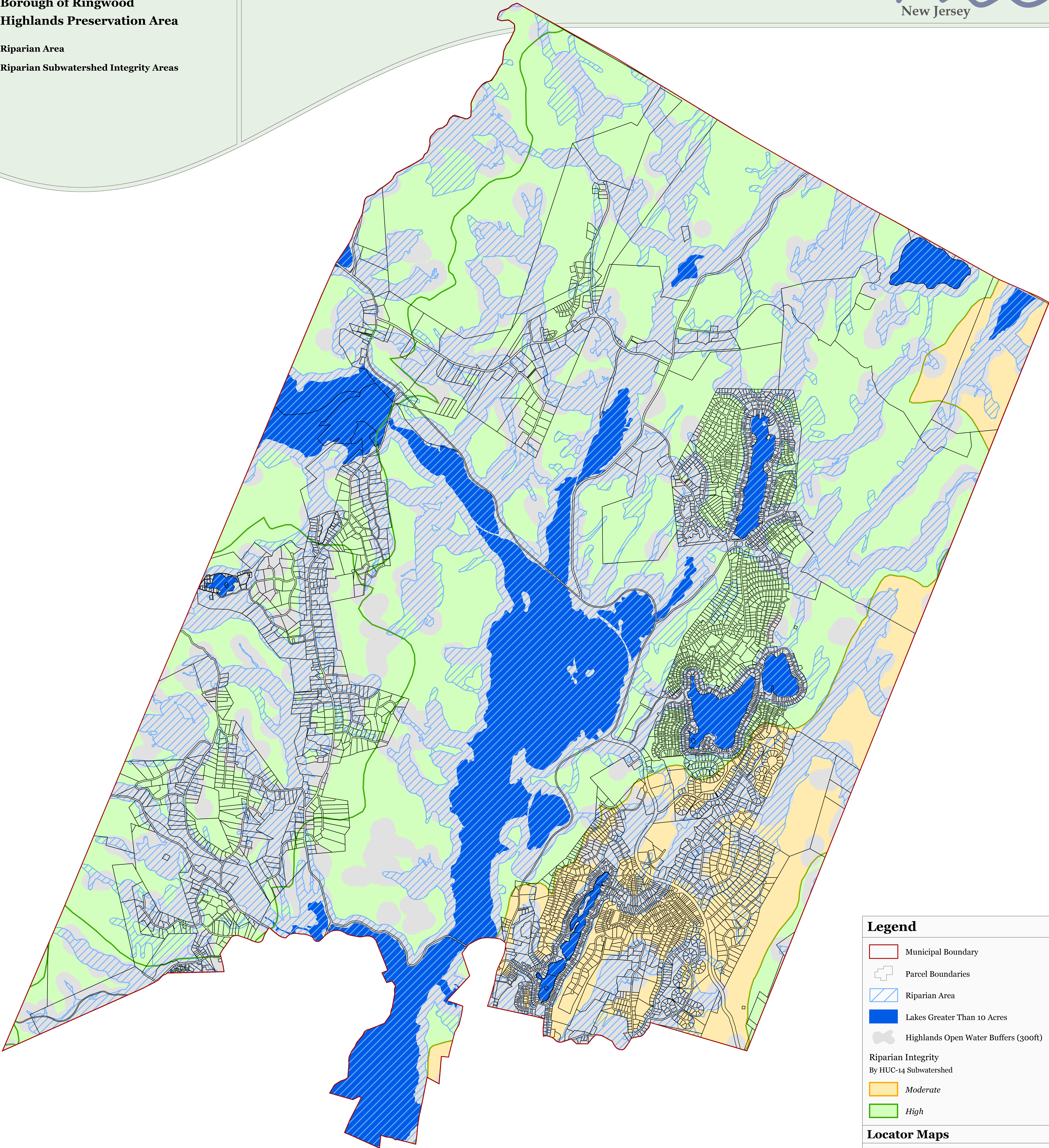


Exhibit 4:

Borough of Ringwood  
Highlands Preservation Area

Riparian Area  
Riparian Subwatershed Integrity Areas

BOROUGH OF RINGWOOD, PASSAIC COUNTY, NJ



**Legend**

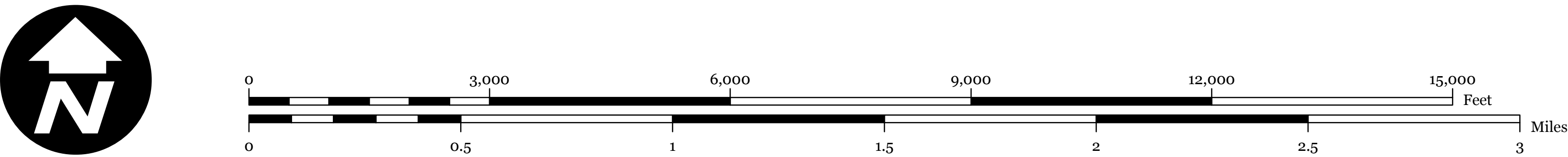
Municipal Boundary

 Parcel Boundaries

Riparian Integrity  
By HUC-14 Subwatershed

 Moderate

**Locator Maps**



BOROUGH OF  
**RINGWOOD**  
PASSAIC COUNTY, N.J.  
MAP PREPARED BY THE NEW JERSEY  
HIGHLANDS COUNCIL, JULY 29, 2011



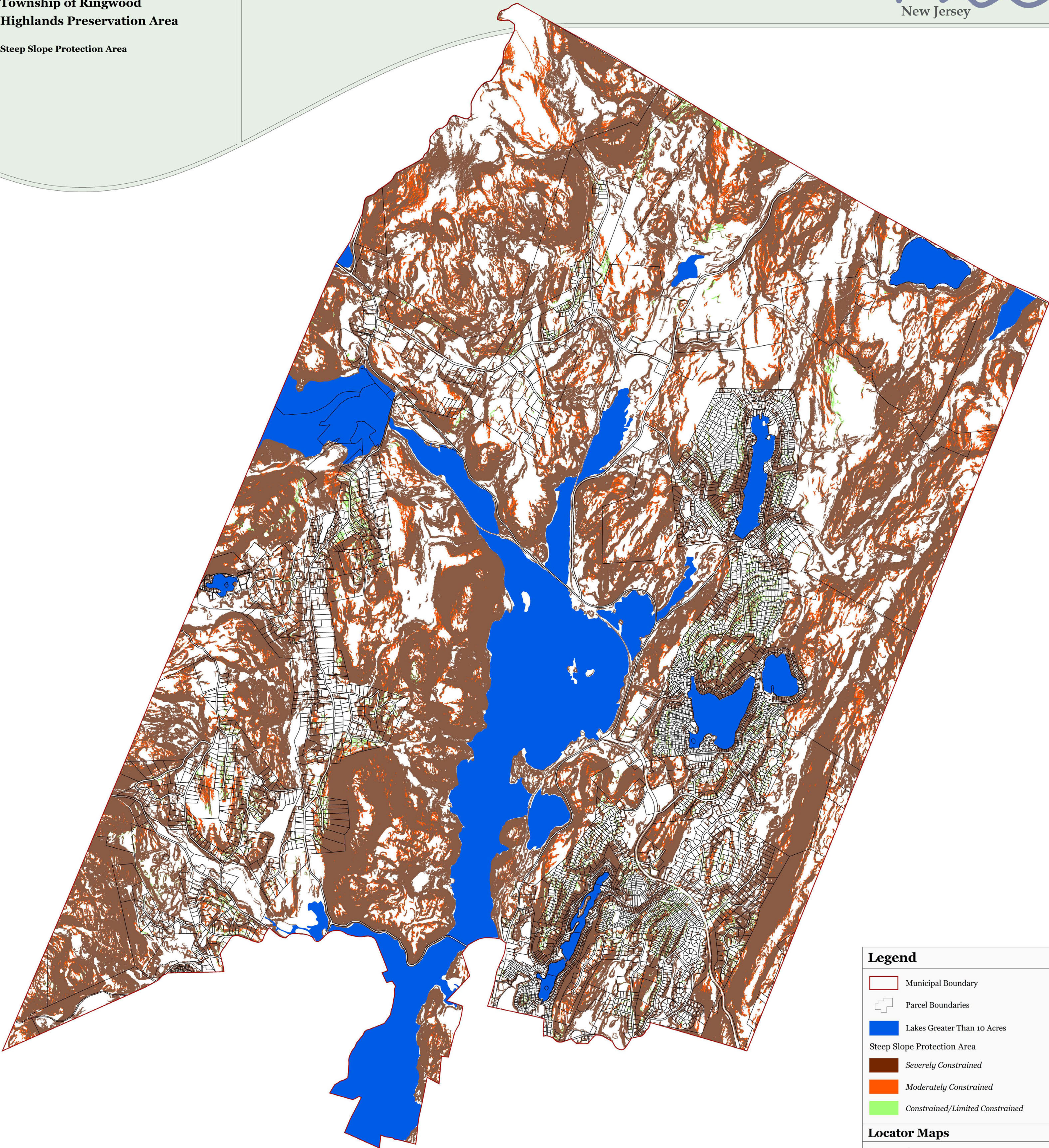


Exhibit 5:

Township of Ringwood  
Highlands Preservation Area

Steep Slope Protection Area

BOROUGH OF RINGWOOD, PASSAIC COUNTY, NJ



**Legend**

- Municipal Boundary
- Parcel Boundaries
- Lakes Greater Than 10 Acres
- Steep Slope Protection Area
  - Severely Constrained
  - Moderately Constrained
  - Constrained/Limited Constrained

**Locator Maps**

**BOROUGH OF  
RINGWOOD**  
PASSAIC COUNTY, N.J.

MAP PREPARED BY THE NEW JERSEY  
HIGHLANDS COUNCIL, JULY 29, 2011

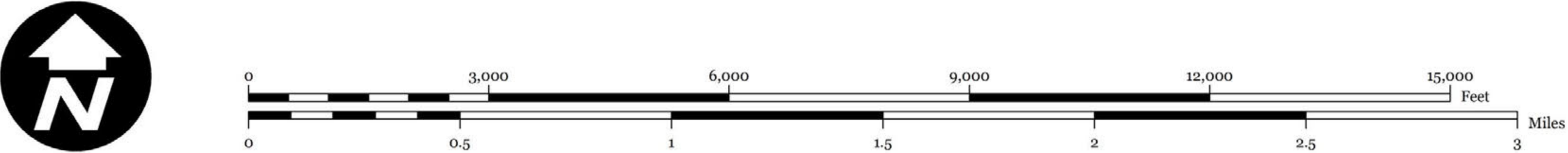




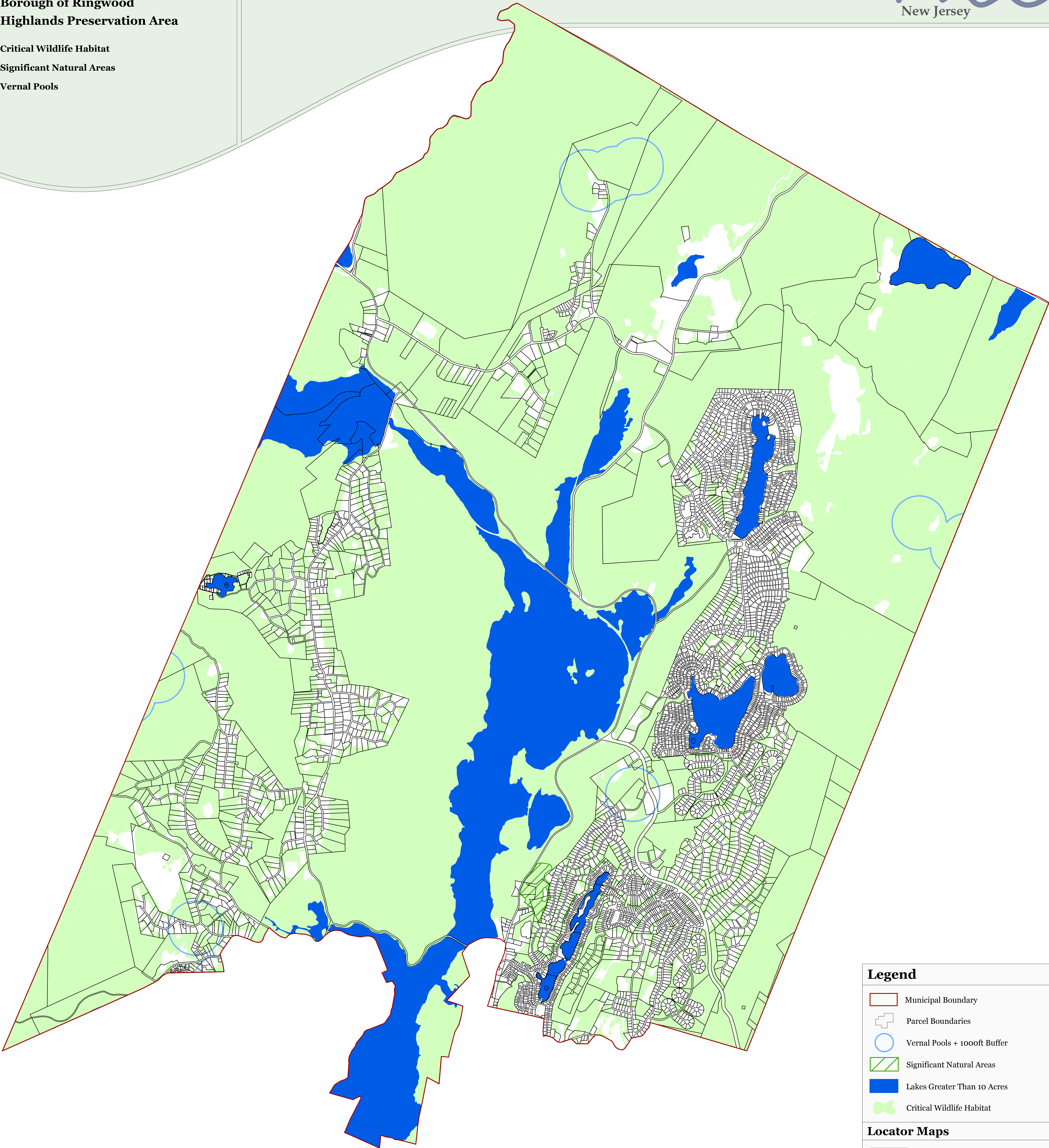
Exhibit 6:

BOROUGH OF RINGWOOD, PASSAIC COUNTY, NJ



Borough of Ringwood  
Highlands Preservation Area

Critical Wildlife Habitat  
Significant Natural Areas  
Vernal Pools



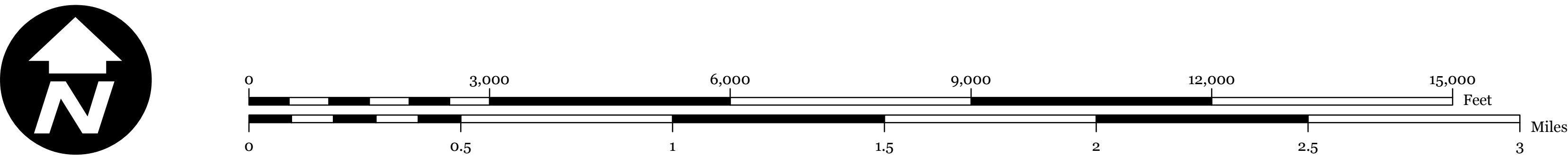
**Legend**

- Municipal Boundary
- Parcel Boundaries
- Vernal Pools + 1000ft Buffer
- Significant Natural Areas
- Lakes Greater Than 10 Acres
- Critical Wildlife Habitat

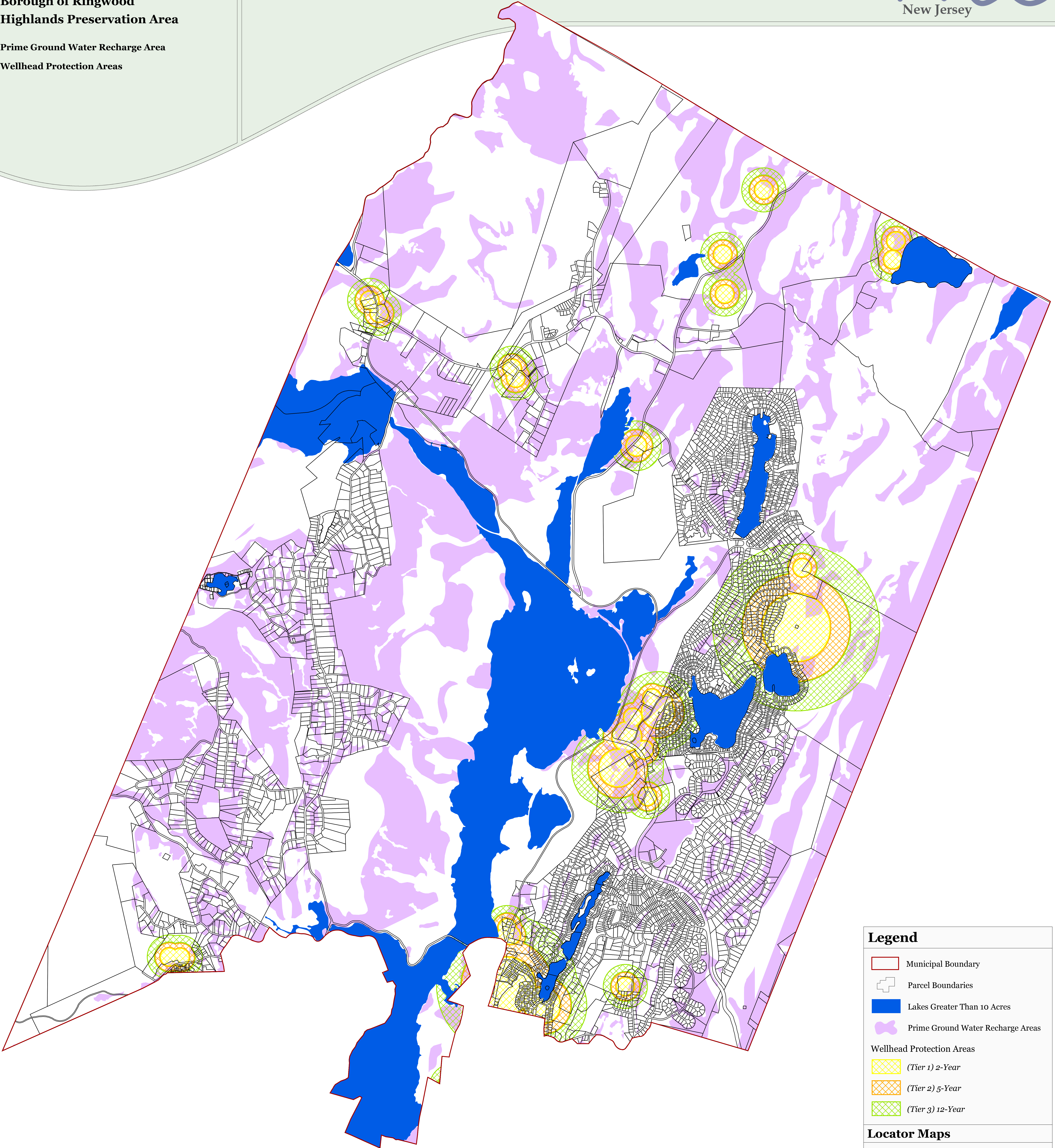
**Locator Maps**

**BOROUGH OF  
RINGWOOD**  
PASSAIC COUNTY, N.J.


MAP PREPARED BY THE NEW JERSEY  
HIGHLANDS COUNCIL, JULY 29, 2011

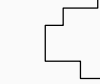








**Legend**


Municipal Boundary


Parcel Boundaries


Lakes Greater Than 10 Acres

Prime Ground Water Recharge Areas

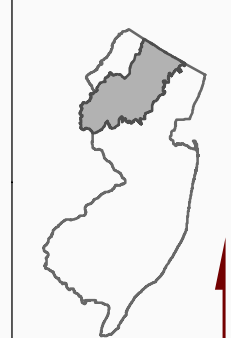
Wellhead Protection Areas

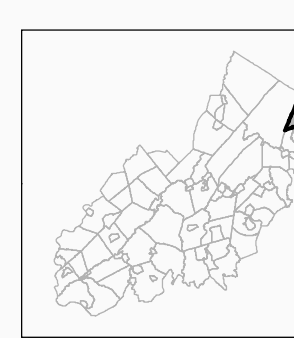
*(Tier 1) 2-Year*

*(Tier 2) 5-Year*

*(Tier 3) 12-Year*

**Locator Maps**





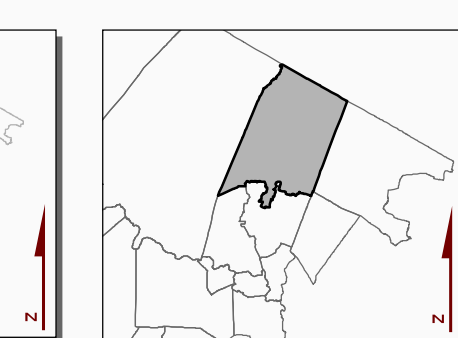




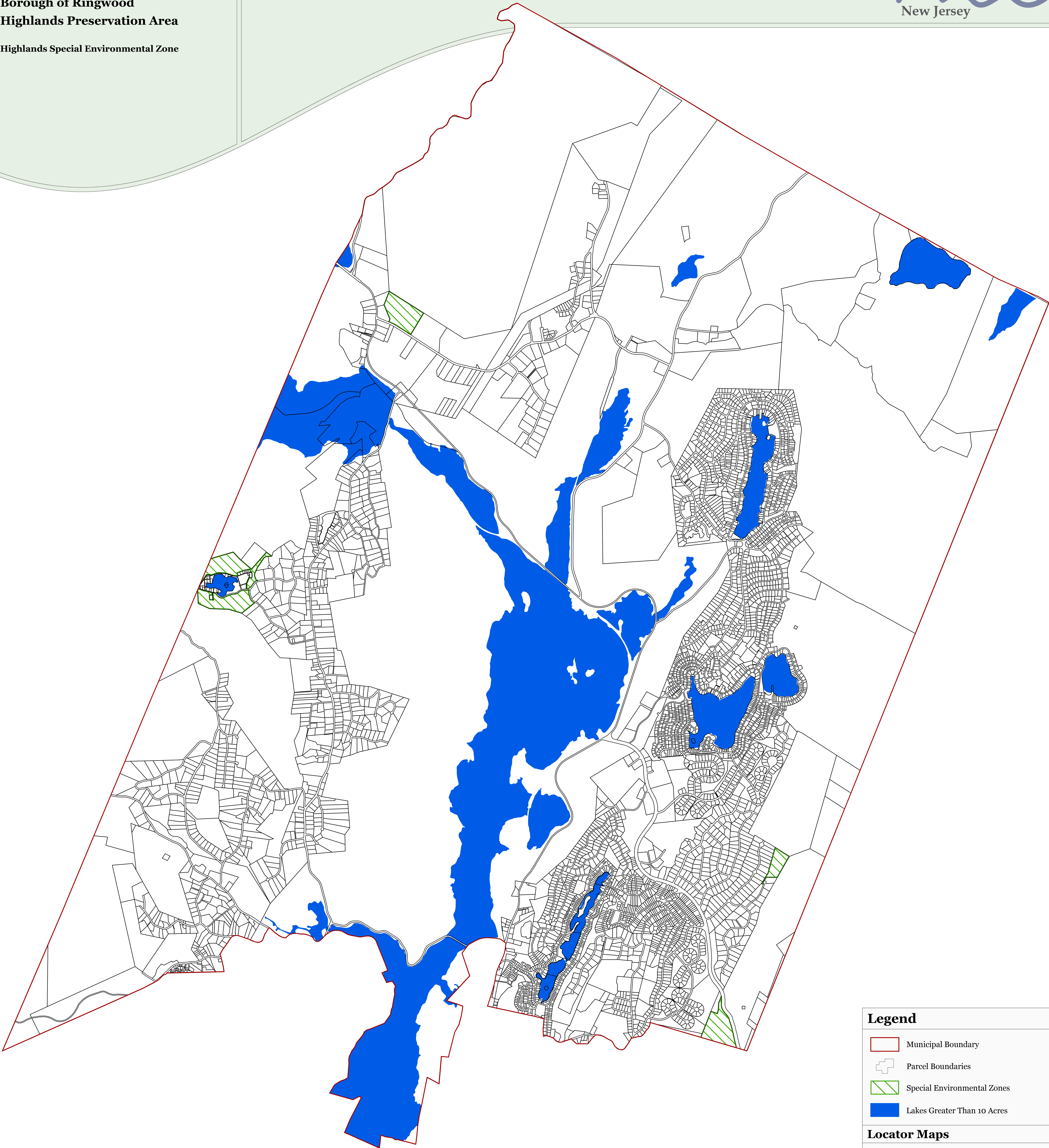


Exhibit 8:

BOROUGH OF RINGWOOD, PASSAIC COUNTY, NJ



Borough of Ringwood  
Highlands Preservation Area  
Highlands Special Environmental Zone



**Legend**

- Municipal Boundary
- Parcel Boundaries
- Special Environmental Zones
- Lakes Greater Than 10 Acres

**Locator Maps**

0 3,000 6,000 9,000 12,000 15,000 Feet

0 0.5 1 1.5 2 2.5 3 Miles

**BOROUGH OF  
RINGWOOD**  
PASSAIC COUNTY, N.J.

MAP PREPARED BY THE NEW JERSEY  
HIGHLANDS COUNCIL, JULY 29, 2011

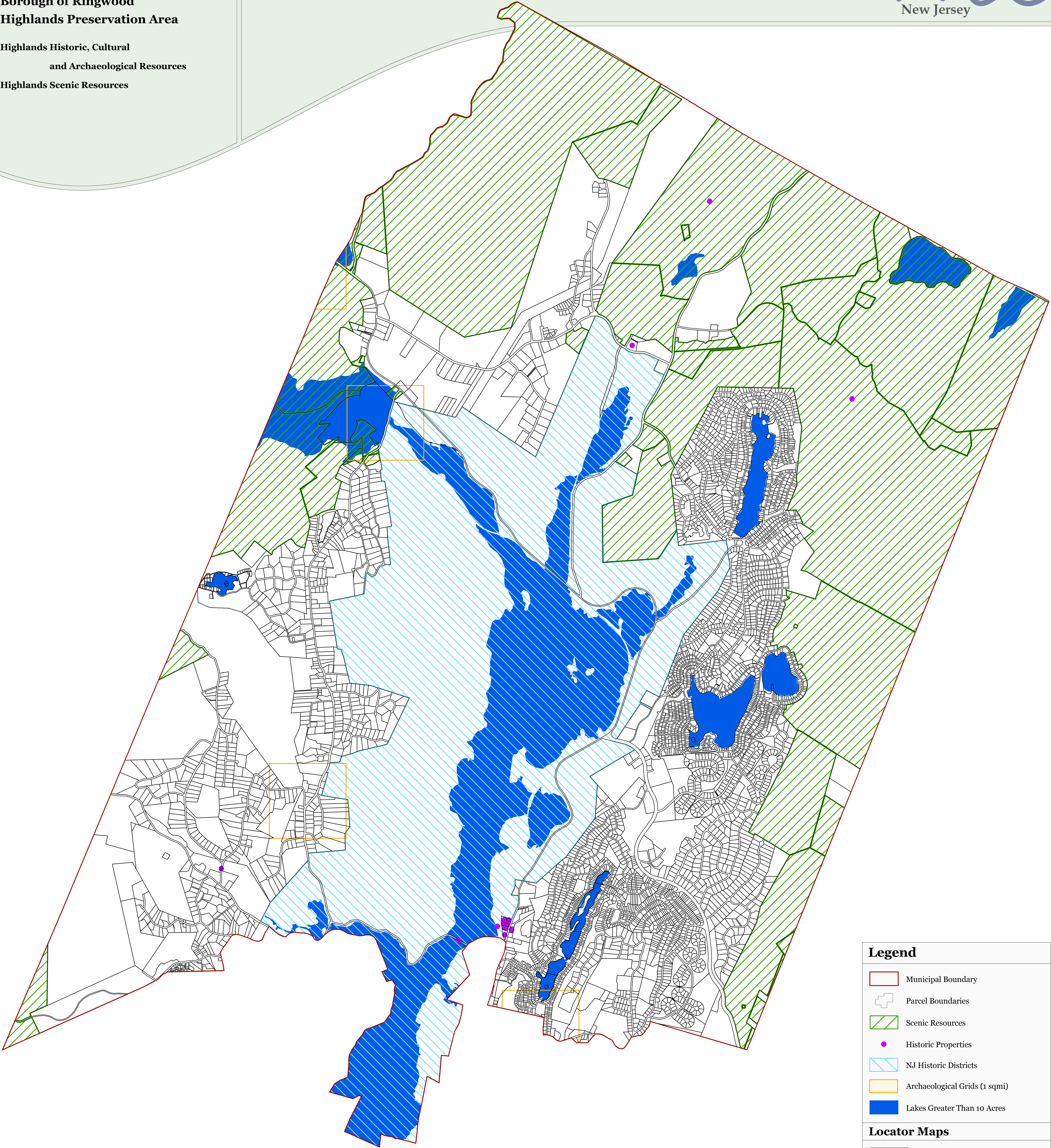


Exhibit 9:

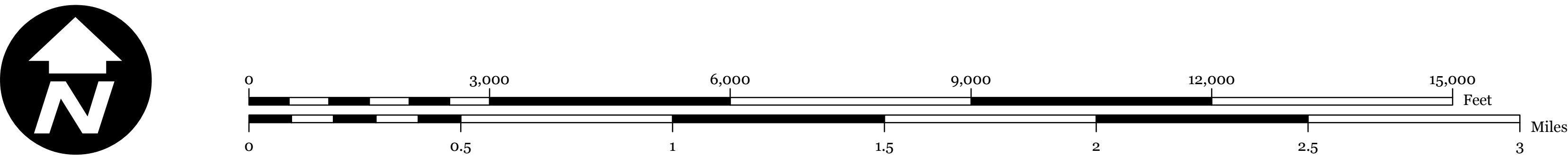
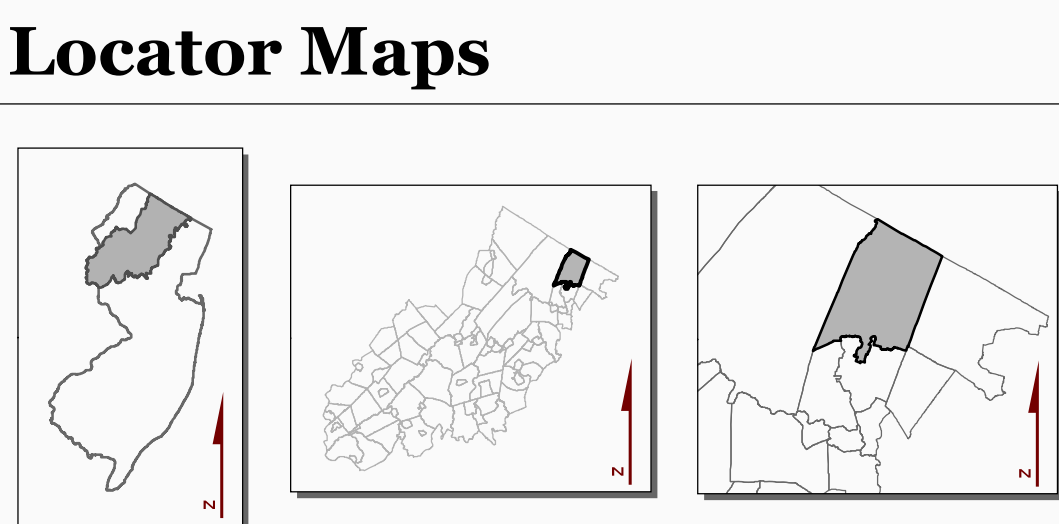
BOROUGH OF RINGWOOD, PASSAIC COUNTY, NJ

Borough of Ringwood  
Highlands Preservation Area

Highlands Historic, Cultural  
and Archaeological Resources  
Highlands Scenic Resources



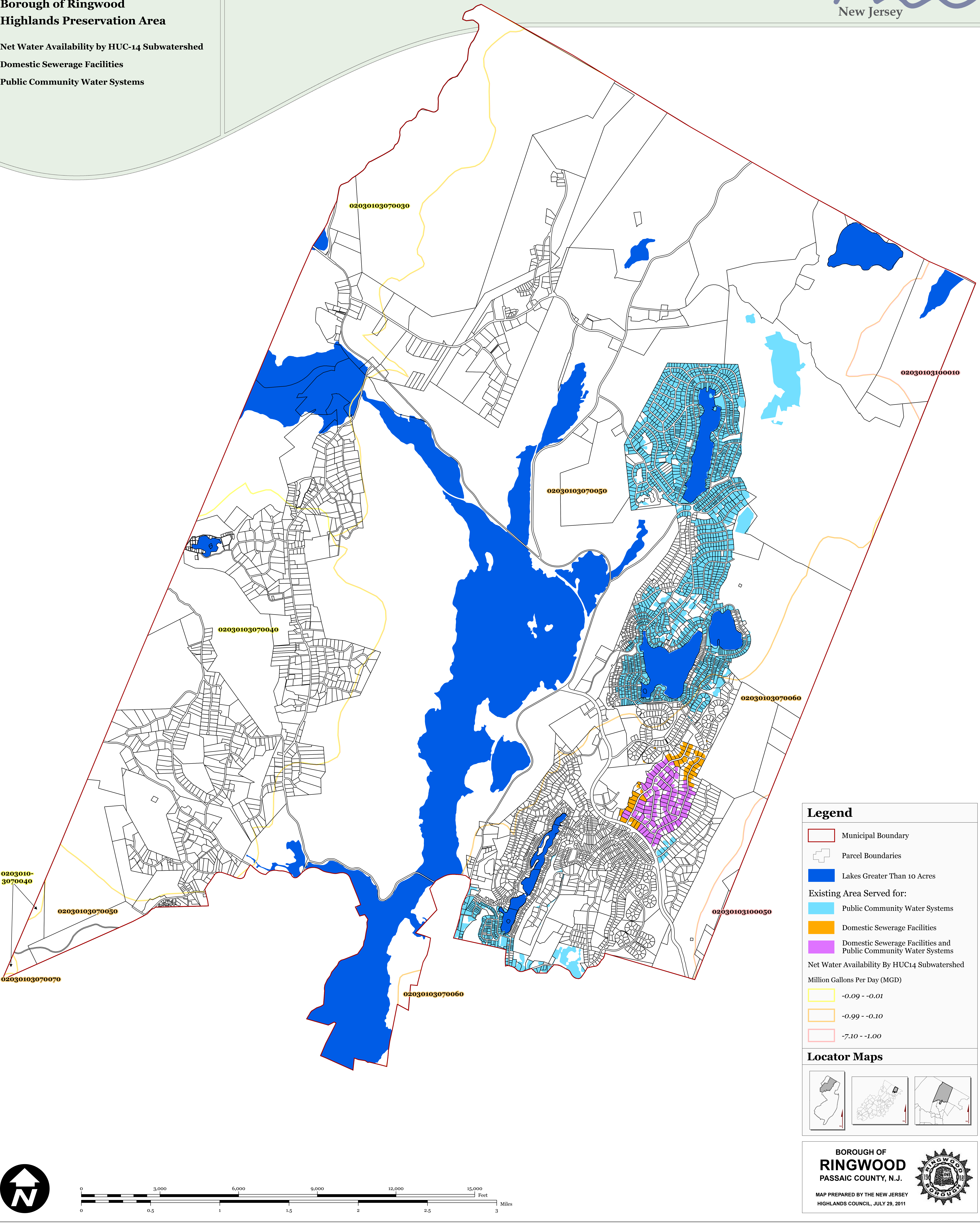
- Legend
- Municipal Boundary
  - Parcel Boundaries
  - Scenic Resources
  - Historic Properties
  - NJ Historic Districts
  - Archaeological Grids (1 sqmi)
  - Lakes Greater Than 10 Acres




BOROUGH OF  
**RINGWOOD**  
PASSAIC COUNTY, N.J.  
MAP PREPARED BY THE NEW JERSEY  
HIGHLANDS COUNCIL, JULY 29, 2011









**Legend**



 Municipal Boundary




 Parcel Boundaries




 Lakes Greater Than 10 Acres


Existing Area Served for:



 Public Community Water Systems




 Domestic Sewerage Facilities




 Domestic Sewerage Facilities and Public Community Water Systems

Net Water Availability By HUC14 Subwatershed


Million Gallons Per Day (MGD)



 -0.09 - -0.01

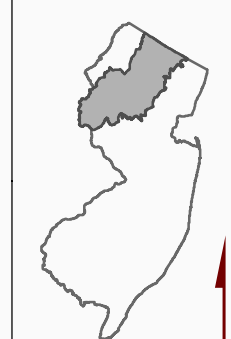


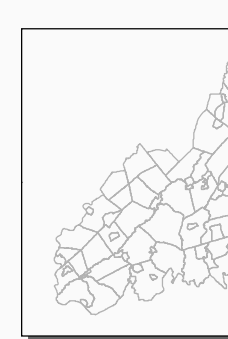
 -0.99 - -0.10

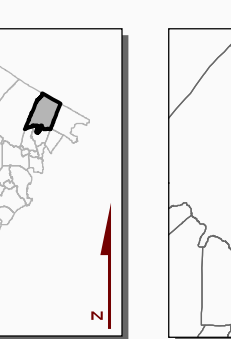


 -7.10 - -1.00

**Locator Maps**







**BOROUGH OF  
RINGWOOD**  
PASSAIC COUNTY, N.J.

MAP PREPARED BY THE NEW JERSEY  
HIGHLANDS COUNCIL, JULY 29, 2011

