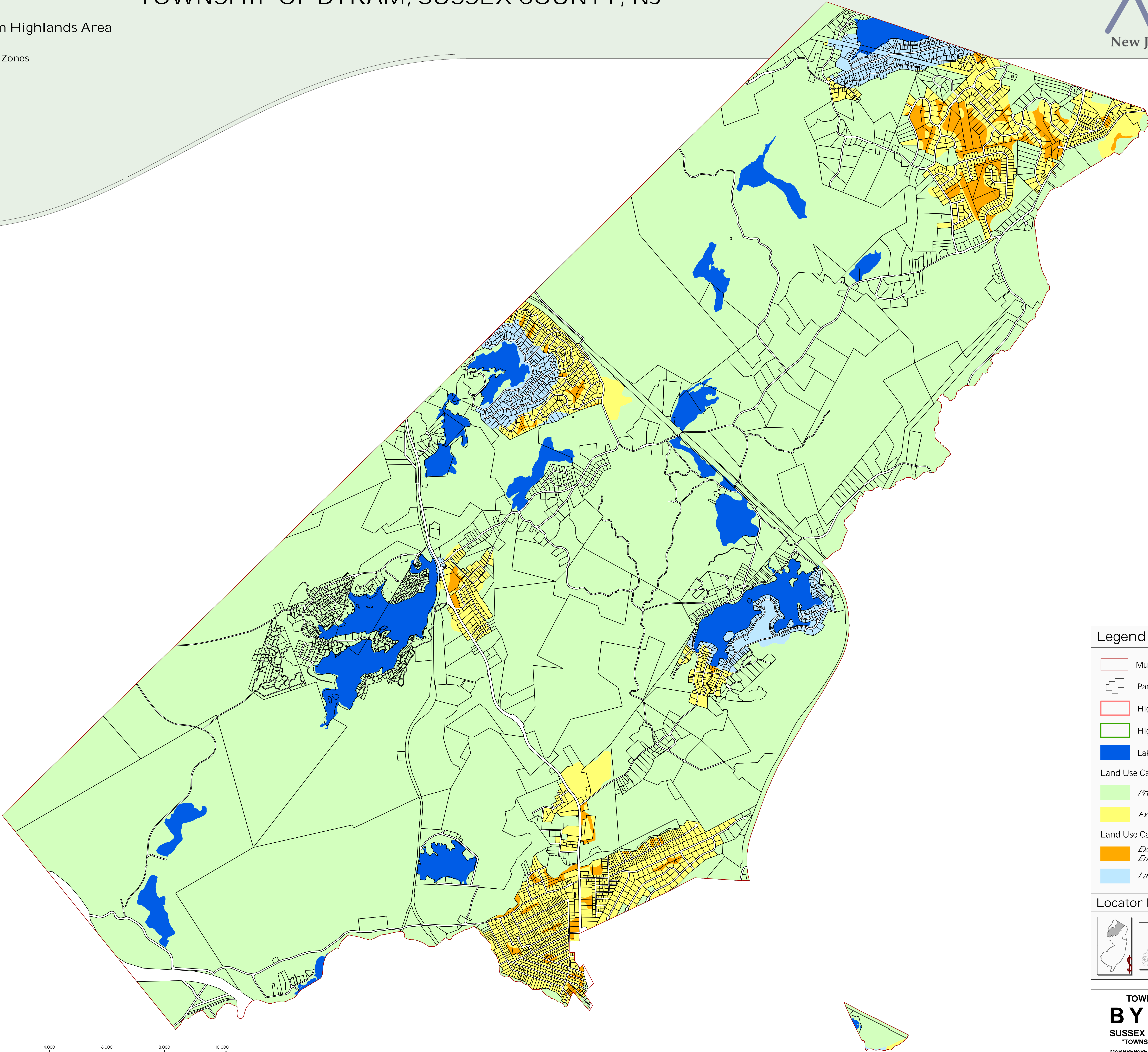


Exhibit 1: TOWNSHIP OF BYRAM, SUSSEX COUNTY, NJ

Township of Byram Highlands Area

Highlands Zones and Sub-Zones

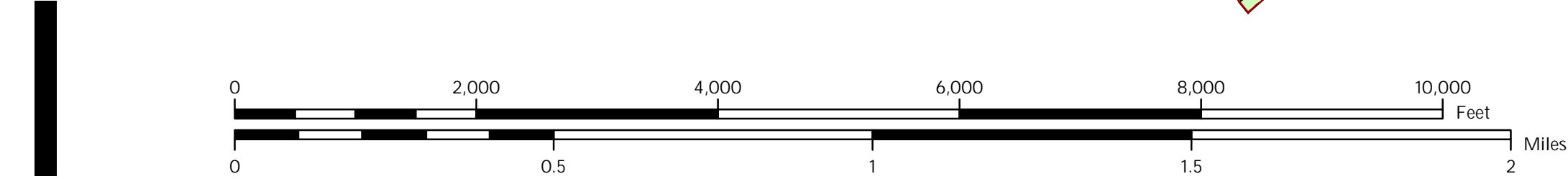


Legend

- Municipal Boundary
- Parcel Boundaries
- Highlands Planning Area
- Highlands Preservation Area
- Lakes Greater Than 10 Acres
- Land Use Capability Zone
 - Protection
 - Existing Community
- Land Use Capability Sub-Zone
 - Existing Community Environmentally Constrained
 - Lake Community

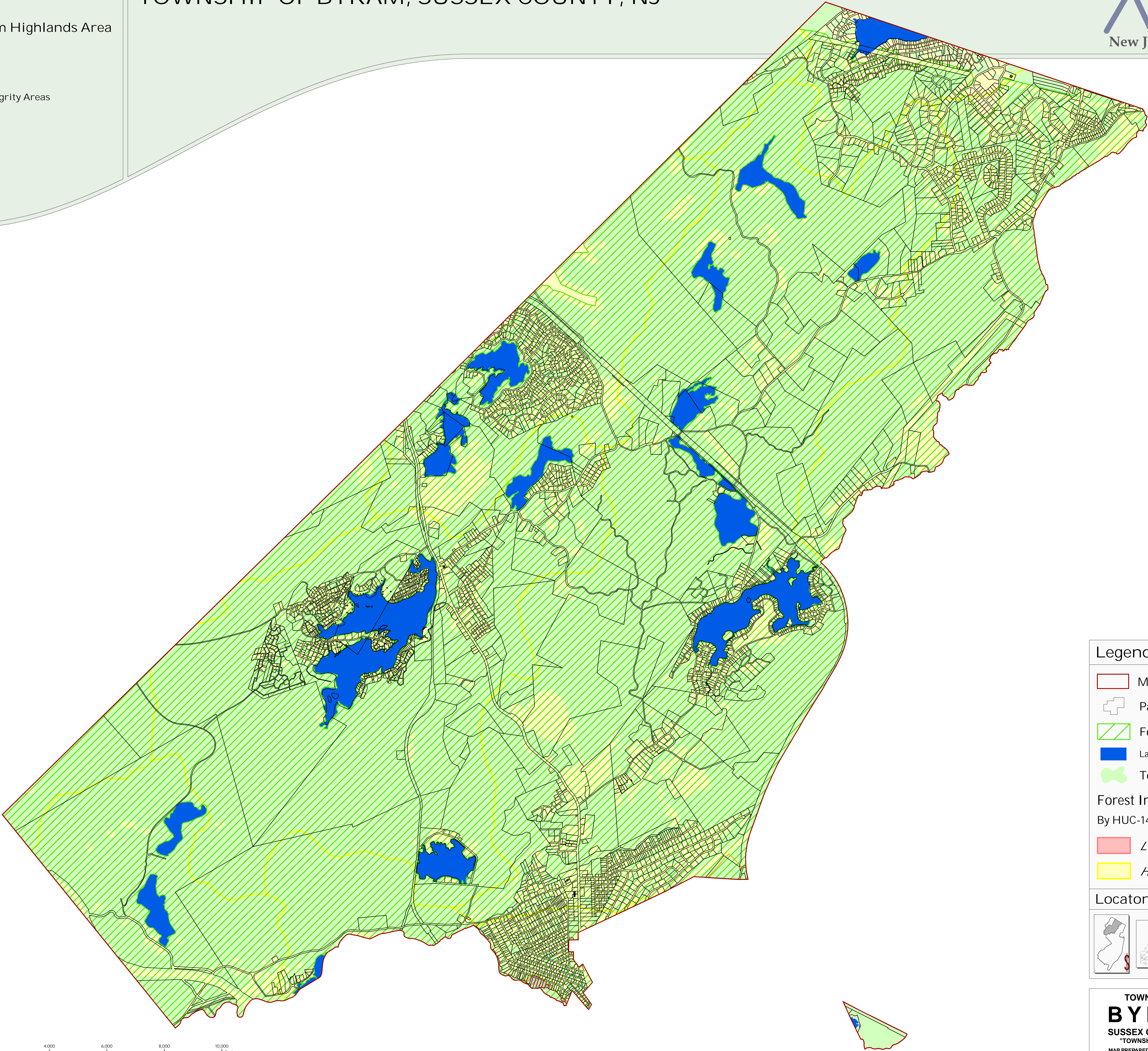
Locator Maps

TOWNSHIP OF BYRAM
SUSSEX COUNTY, N.J.
"TOWNSHIP OF LAKES"
MAP PREPARED BY THE NEW JERSEY
HIGHLANDS COUNCIL ON SEPTEMBER 23, 2010








Township of Byram Highlands Area

- Forest Resource Area
- Total Forest Area
- Forest Subwatershed Integrity Areas



Legend

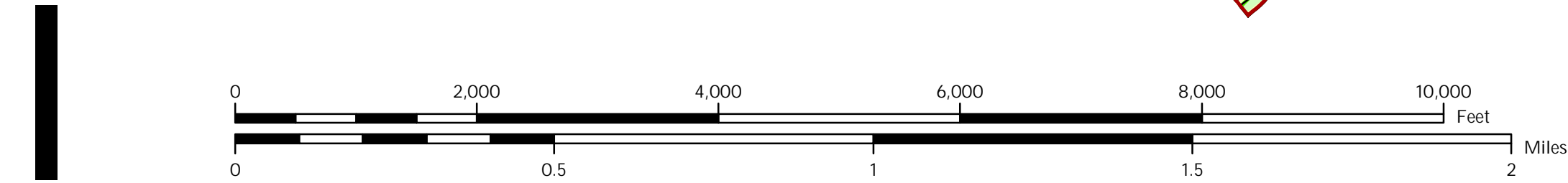
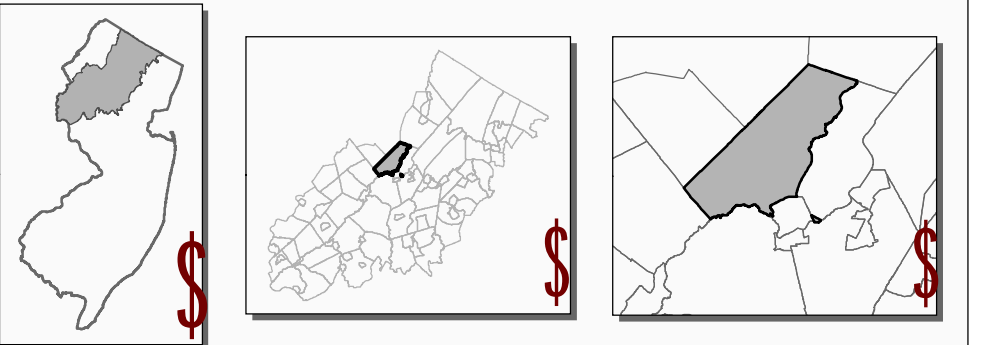
-  Municipal Boundary
-  Parcel Boundaries
-  Forest Resource Area
-  Lakes Greater Than 10 Acres
-  Total Forest Area

Forest Integrity

By HUC-14 Subwatershed

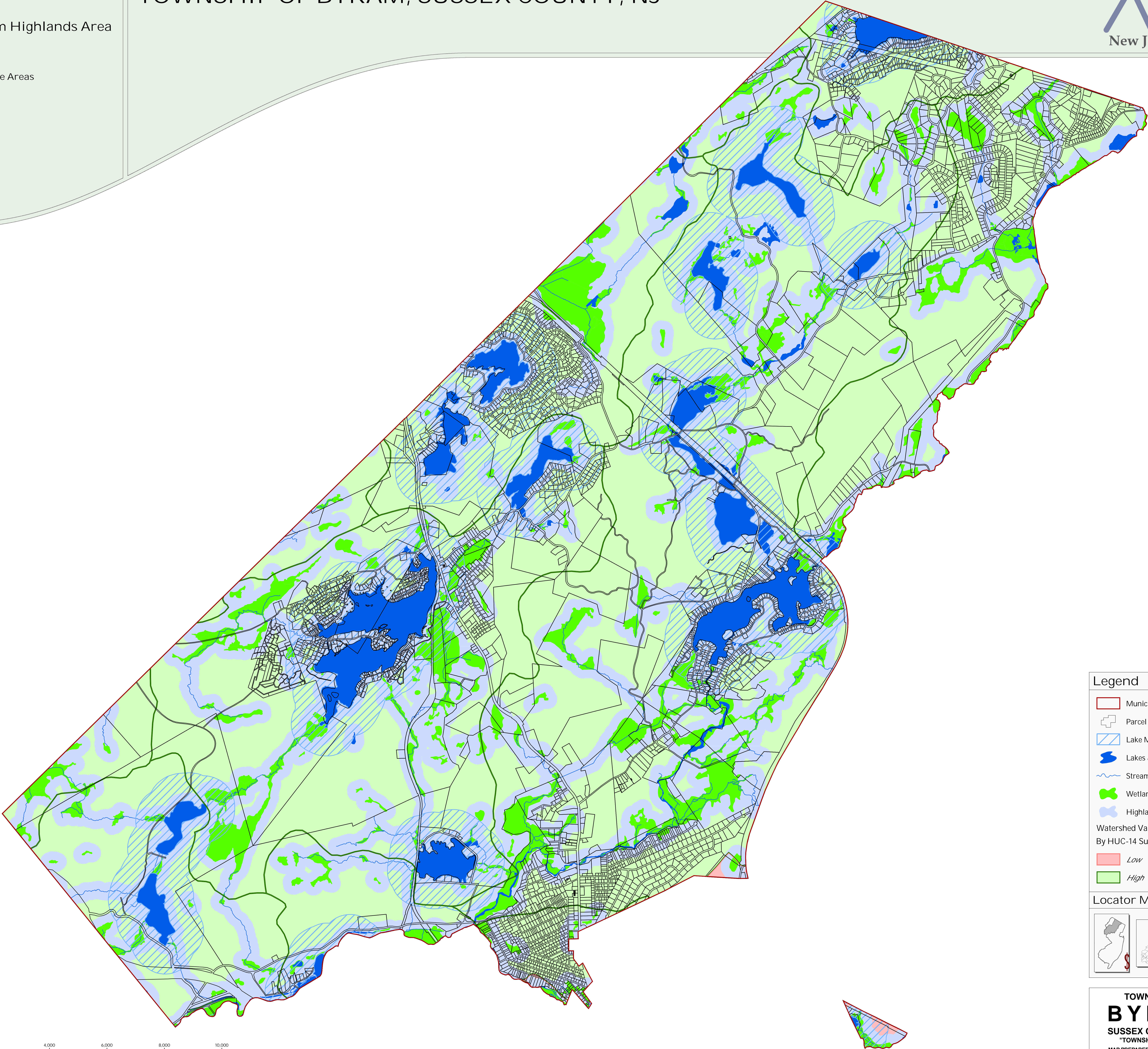
-  *Low*
-  *High*

Locator Maps



Township of Byram Highlands Area

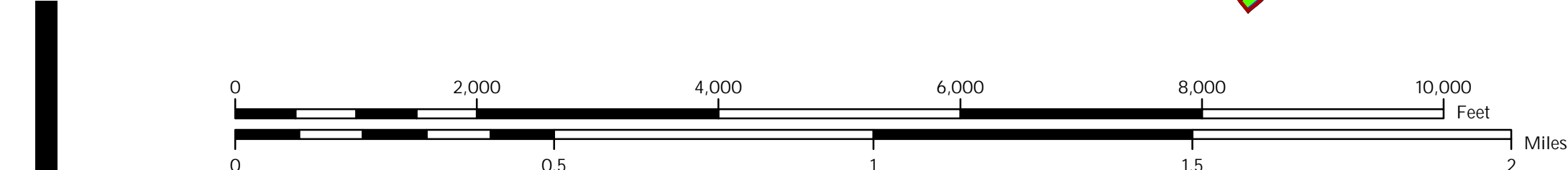
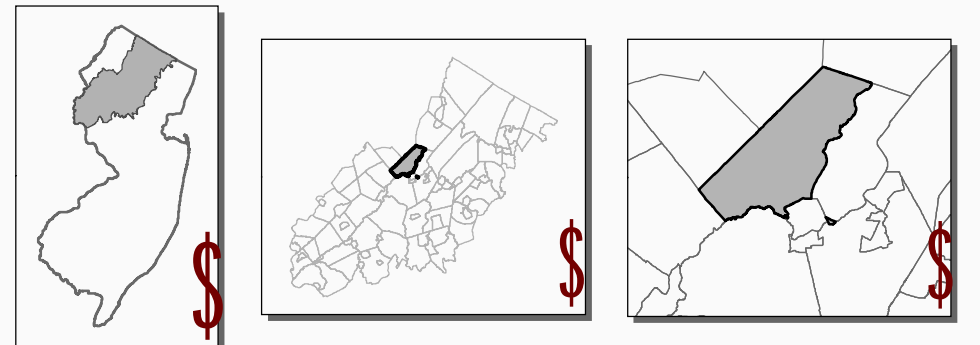
- Highlands Open Waters
- Watershed Resource Value Areas
- Lake Management Areas



Legend

- Municipal Boundary
- Parcel Boundaries
- Lake Management Areas
- Lakes & Ponds
- Streams
- Wetlands
- Highlands Open Water Buffers (300ft)
- Watershed Values
By HUC-14 Subwatershed
 - Low
 - High

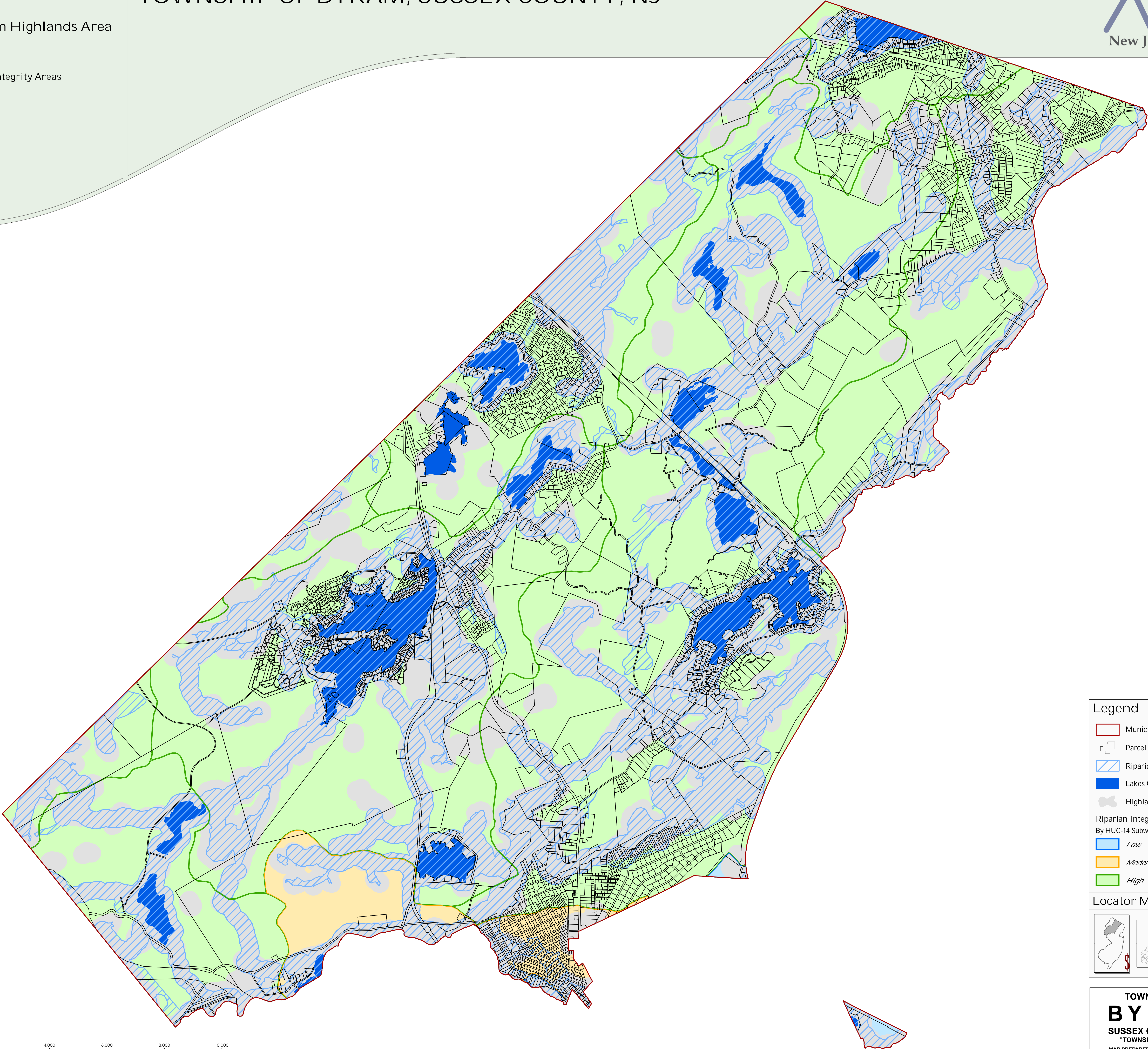
Locator Maps




Township of Byram Highlands Area

Riparian Area


Riparian Subwatershed Integrity Areas




Legend




 Municipal Boundary




 Parcel Boundaries



 Riparian Area




 Lakes Greater Than 10 Acres




 Highlands Open Water Buffers (300ft)


Riparian Integrity
By HUC-14 Subwatershed



Low

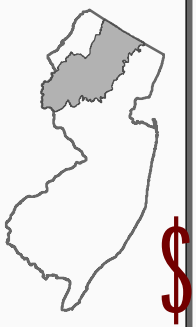


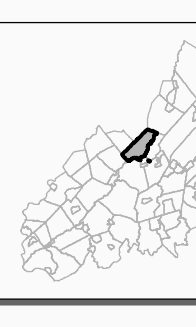
Moderate




High


Locator Maps







TOWNSHIP OF BYRAM
SUSSEX COUNTY, N.J.
"TOWNSHIP OF LAKES"
MAP PREPARED BY THE NEW JERSEY
HIGHLANDS COUNCIL ON SEPTEMBER 23, 2010



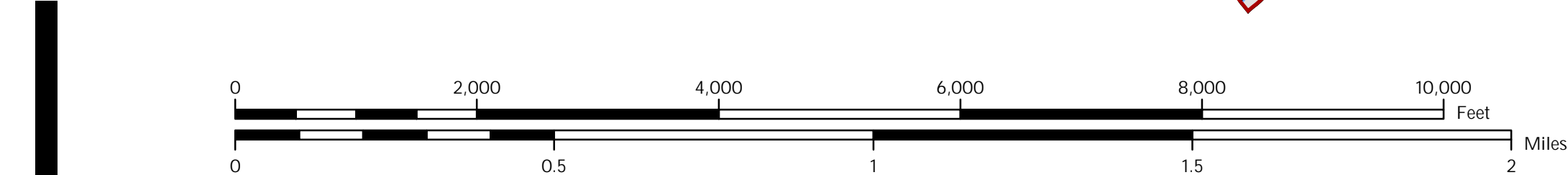
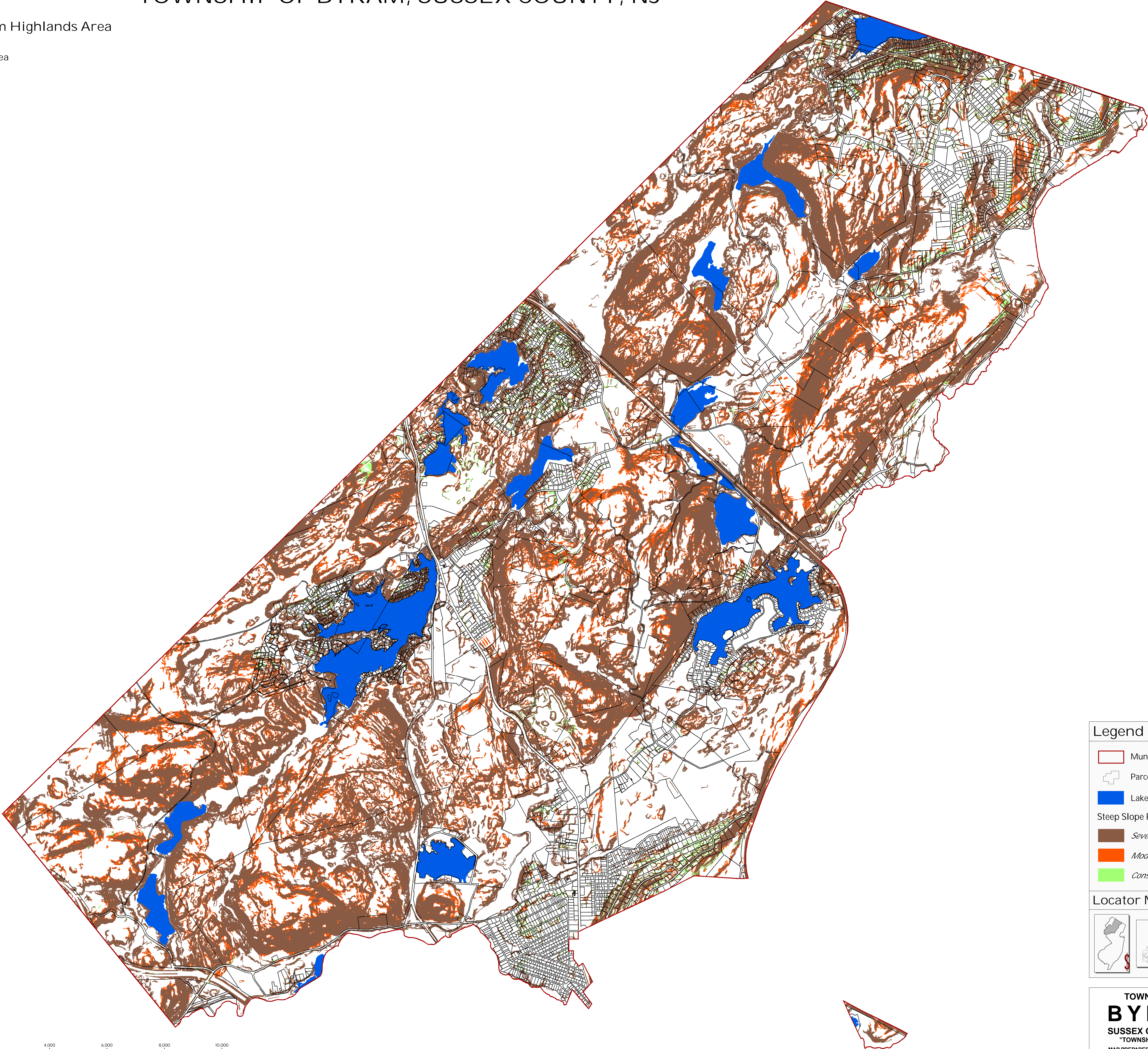


Exhibit 5: TOWNSHIP OF BYRAM, SUSSEX COUNTY, NJ

Township of Byram Highlands Area

Steep Slope Protection Area

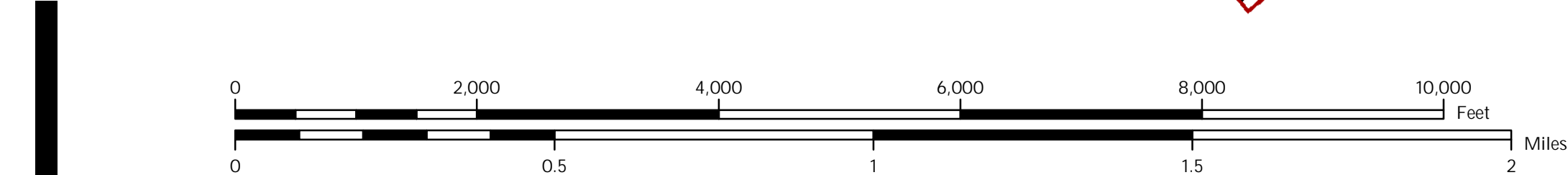


Legend

- Municipal Boundary
- Parcel Boundaries
- Lakes Greater Than 10 Acres
- Steep Slope Protection Area
 - Severely Constrained
 - Moderately Constrained
 - Constrained/Limited Constrained

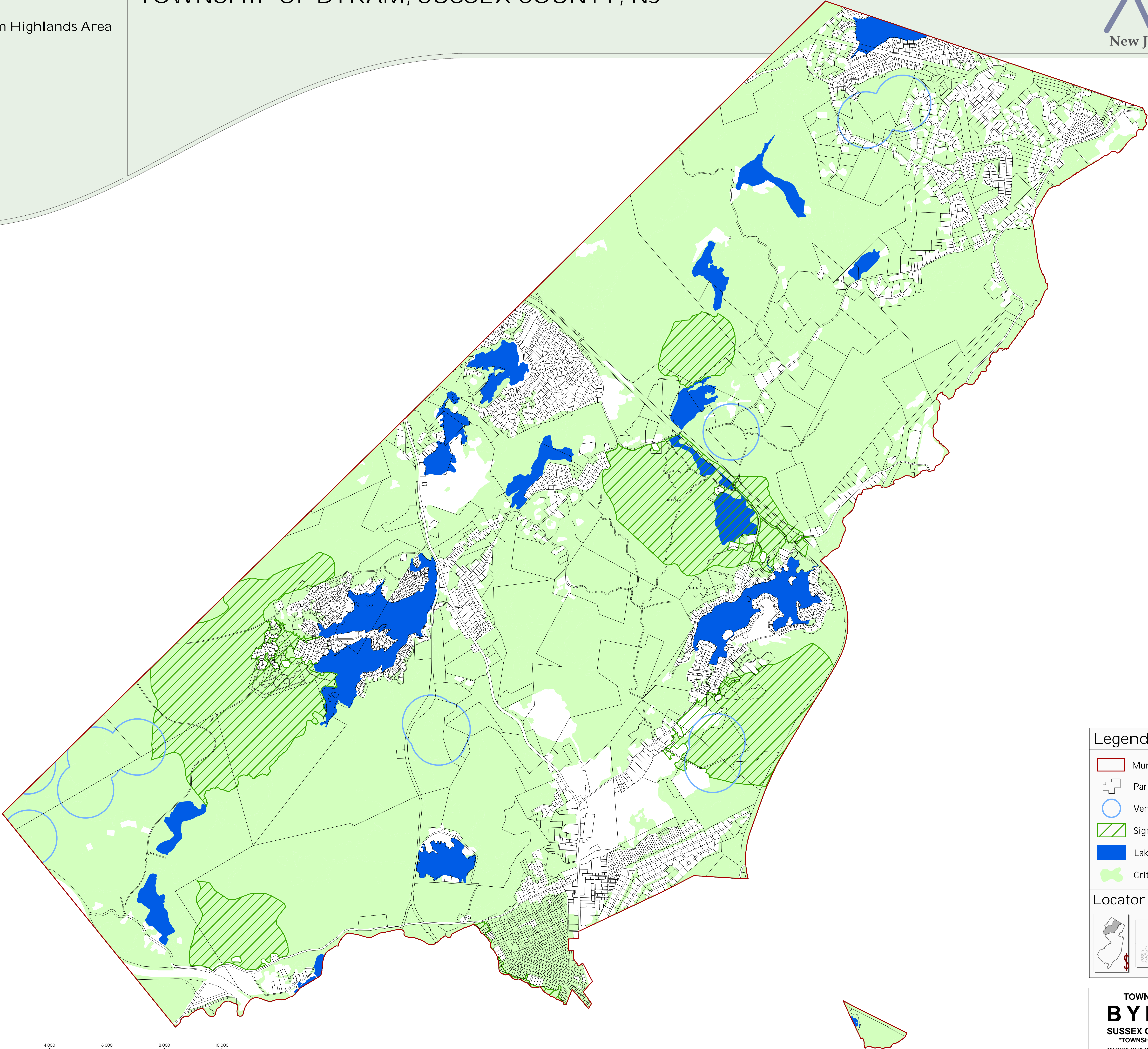
Locator Maps

TOWNSHIP OF
BYRAM
SUSSEX COUNTY, N.J.
"TOWNSHIP OF LAKES"
MAP PREPARED BY THE NEW JERSEY
HIGHLANDS COUNCIL ON SEPTEMBER 23, 2010





Township of Byram Highlands Area


- Critical Wildlife Habitat
- Significant Natural Areas
- Vernal Pools





Legend


Municipal Boundary

Parcel Boundaries


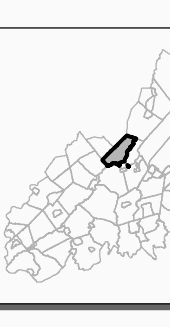

Vernal Pools + 1000ft Buffer

Significant Natural Areas


Lakes Greater Than 10 Acres

Critical Wildlife Habitat

Locator Maps



TOWNSHIP OF
BYRAM
SUSSEX COUNTY, N.J.
"TOWNSHIP OF LAKES"



MAP PREPARED BY THE NEW JERSEY
HIGHLANDS COUNCIL ON SEPTEMBER 23, 2010

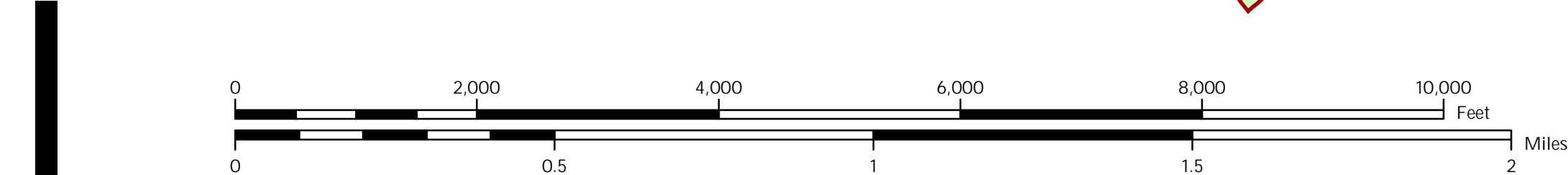
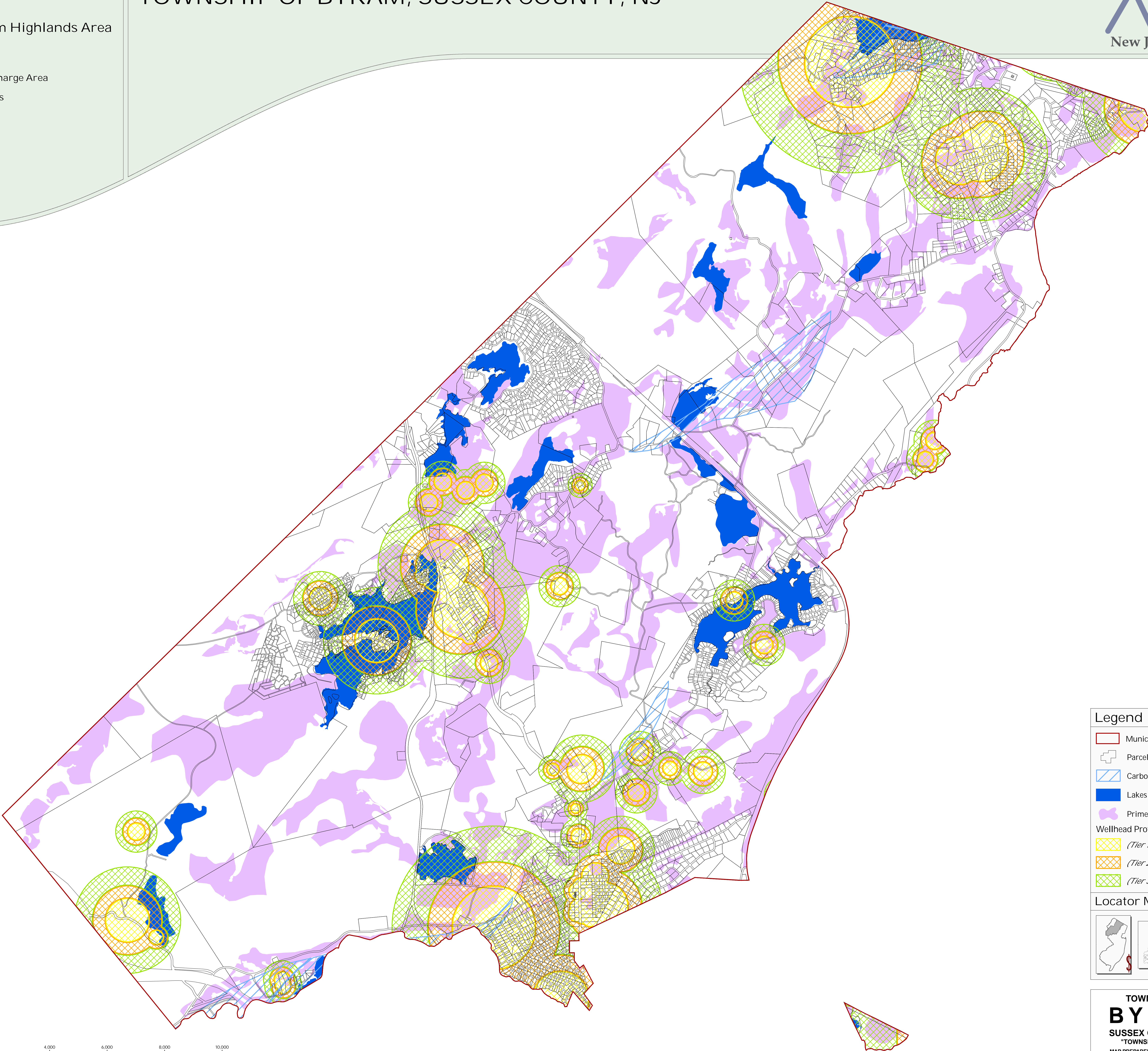


Exhibit 7: TOWNSHIP OF BYRAM, SUSSEX COUNTY, NJ



Township of Byram Highlands Area

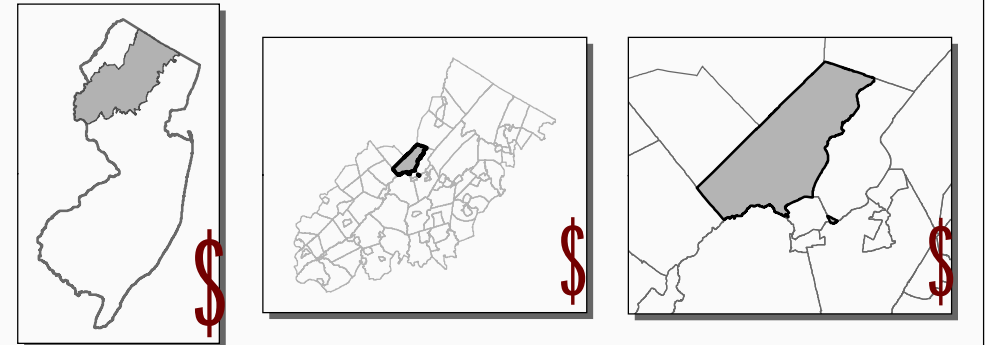
- Carbonate Rock Area
- Prime Ground Water Recharge Area
- Wellhead Protection Areas



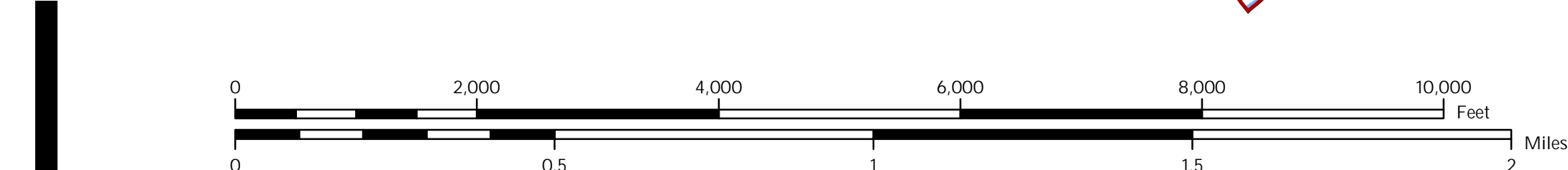
Legend

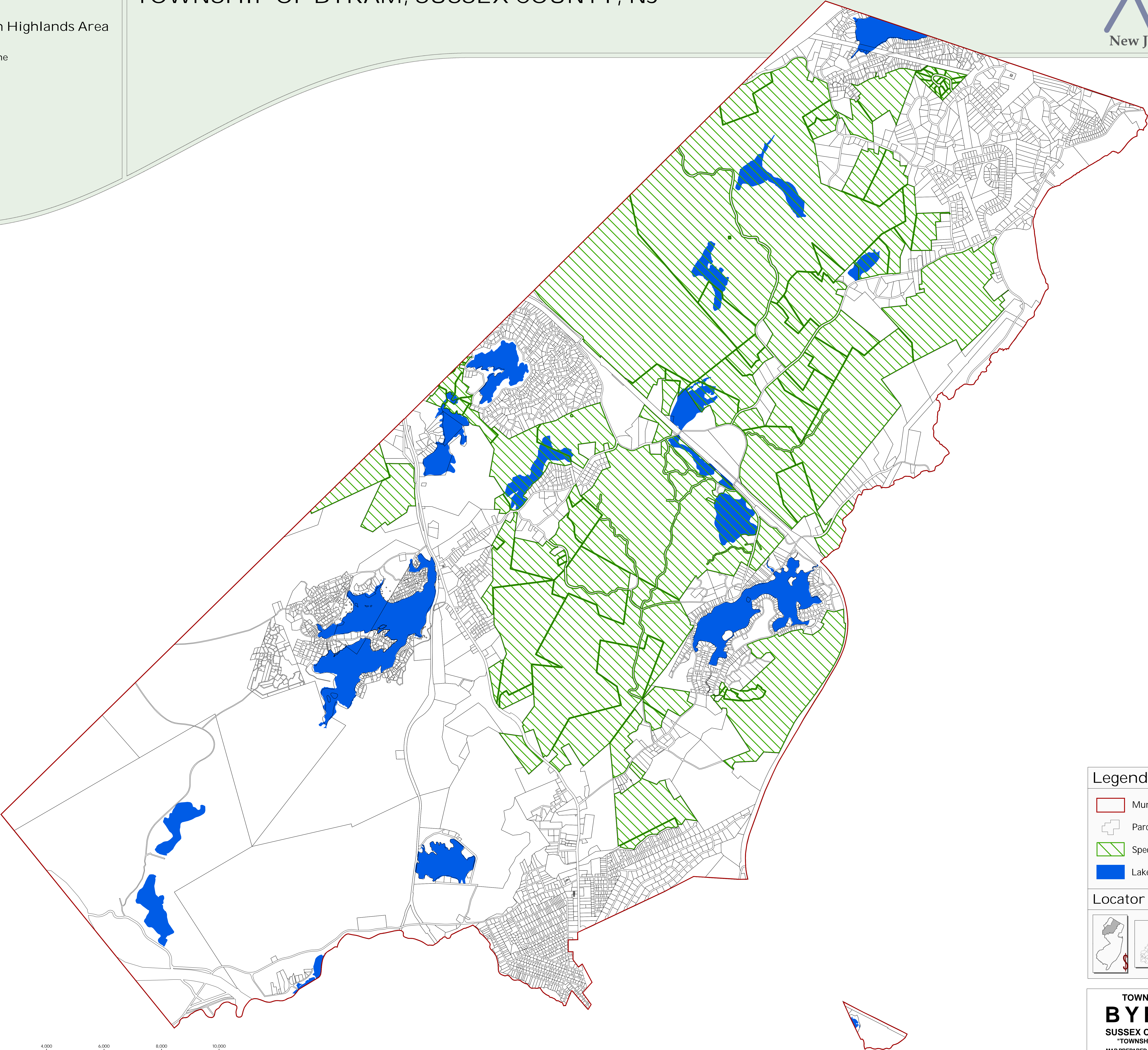
- Municipal Boundary
- Parcel Boundaries
- Carbonate Rock Areas
- Lakes Greater Than 10 Acres
- Prime Ground Water Recharge Areas
- Wellhead Protection Areas
 - (Tier 1) 2-Year
 - (Tier 2) 5-Year
 - (Tier 3) 12-Year

Locator Maps





TOWNSHIP OF
BYRAM
SUSSEX COUNTY, N.J.
"TOWNSHIP OF LAKES"
MAP PREPARED BY THE NEW JERSEY
HIGHLANDS COUNCIL ON SEPTEMBER 23, 2010







Legend

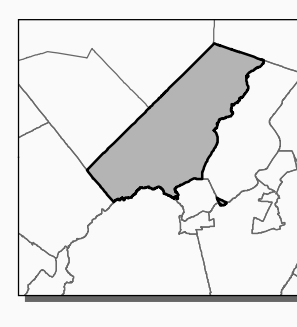
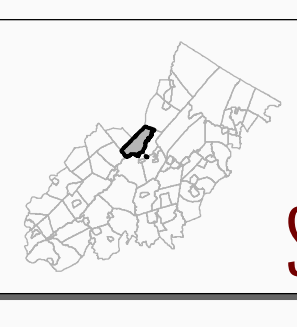
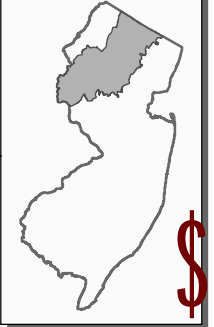
Municipal Boundary

Parcel Boundaries

Special Environmental Zone


Lakes Greater Than 10 Acres

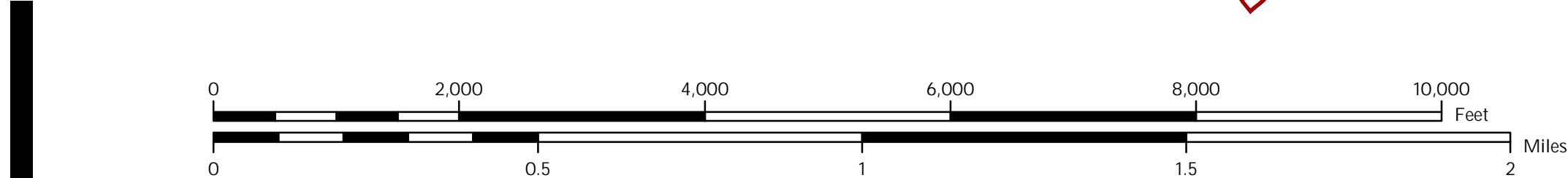
Locator Maps



TOWNSHIP OF
BYRAM
SUSSEX COUNTY, N.J.
"TOWNSHIP OF LAKES"

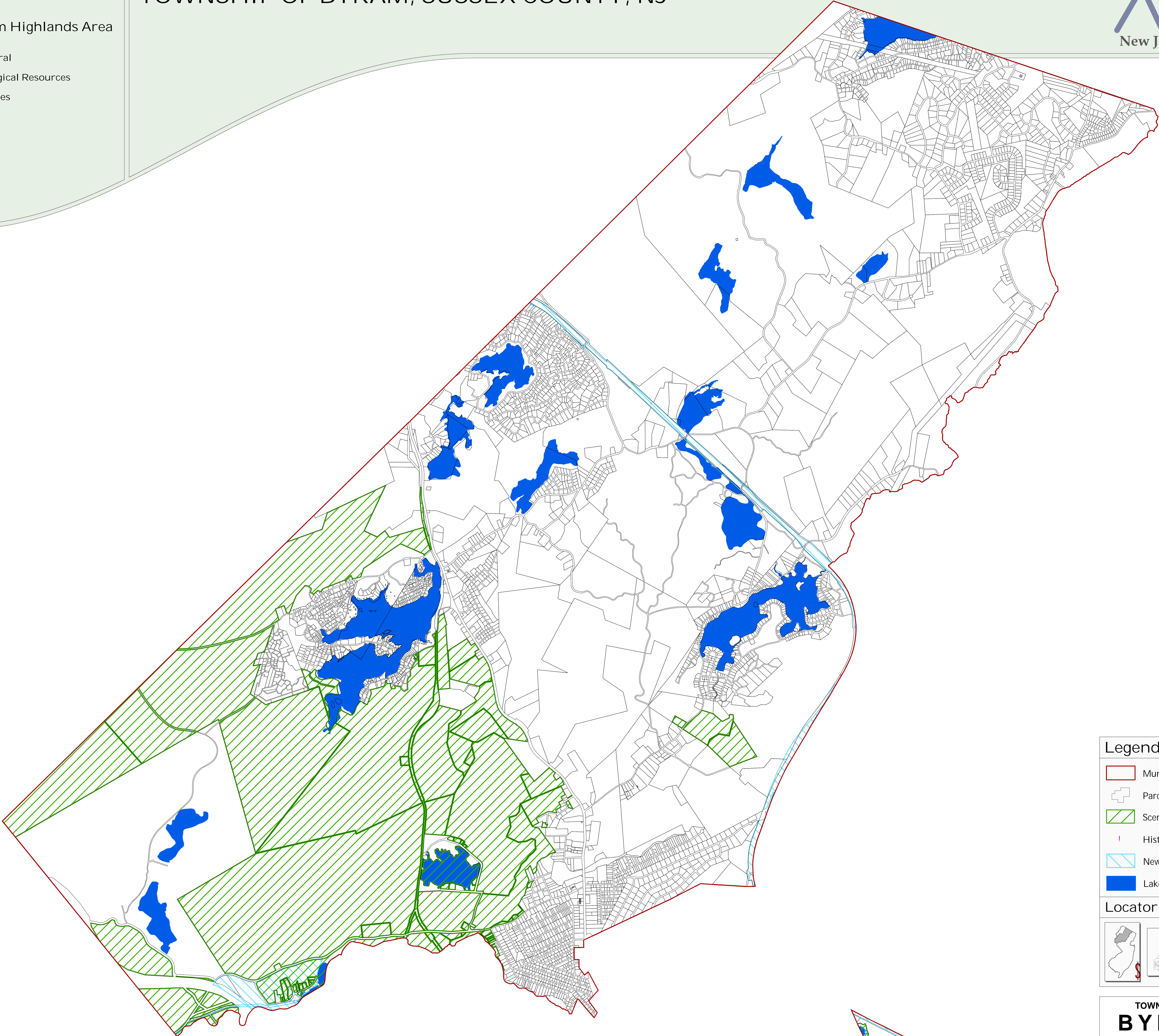
MAP PREPARED BY THE NEW JERSEY
HIGHLANDS COUNCIL ON SEPTEMBER 23, 2010





Township of Byram Highlands Area

Highlands Historic, Cultural
and Archaeological Resources
Highlands Scenic Resources



Legend

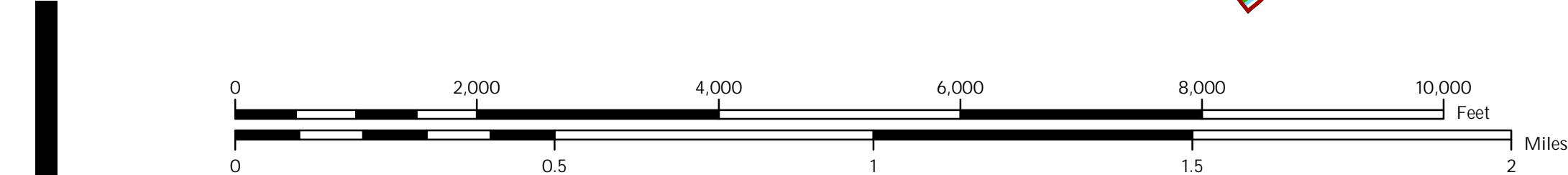
- Municipal Boundary
- Parcel Boundaries
- Scenic Resources
- Historic Properties
- New Jersey Historic Districts
- Lakes Greater Than 10 Acres

Locator Maps

TOWNSHIP OF
BYRAM
SUSSEX COUNTY, N.J.
"TOWNSHIP OF LAKES"

MAP PREPARED BY THE NEW JERSEY
HIGHLANDS COUNCIL ON SEPTEMBER 23, 2010



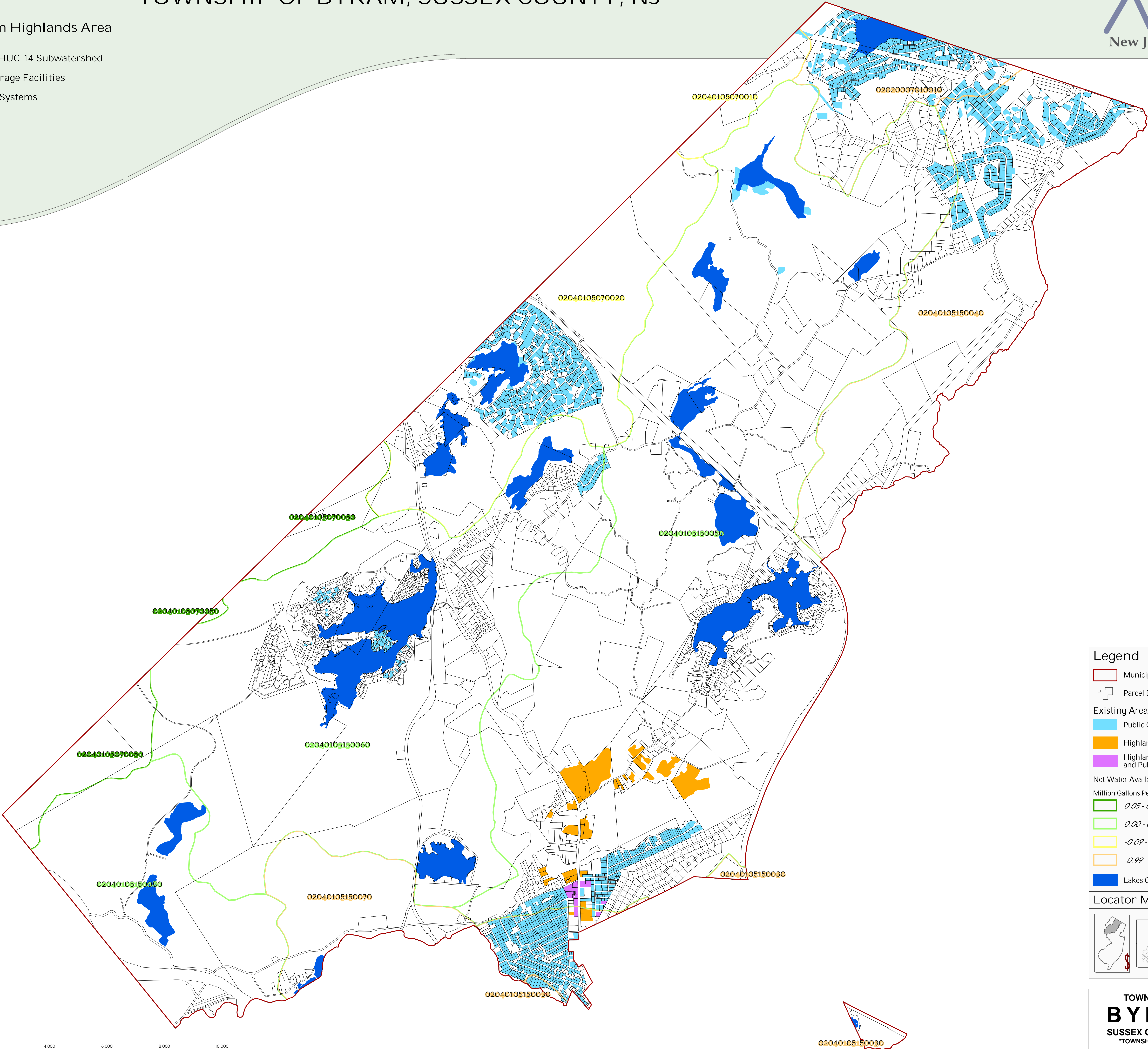


Township of Byram Highlands Area


Net Water Availability by HUC-14 Subwatershed


Highlands Domestic Sewerage Facilities

Public Community Water Systems





Legend


Municipal Boundary

Parcel Boundaries

Existing Area Served for:


Public Community Water Systems


Highlands Domestic Sewerage Facilities


Highlands Domestic Sewerage Facilities and Public Community Water Systems


Net Water Availability By HUC14 Subwatershed


Million Gallons Per Day (MGD)

0.05 - 0.09


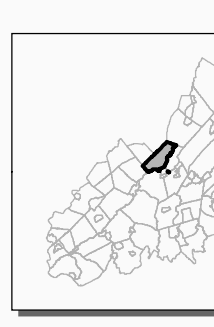
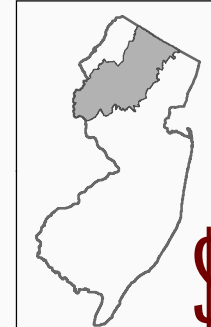
0.00 - 0.04

-0.09 - -0.01

-0.99 - -0.10

Lakes Greater Than 10 Acres

Locator Maps



TOWNSHIP OF
BYRAM
SUSSEX COUNTY, N.J.
"TOWNSHIP OF LAKES"
MAP PREPARED BY THE NEW JERSEY
HIGHLANDS COUNCIL ON SEPTEMBER 23, 2010

