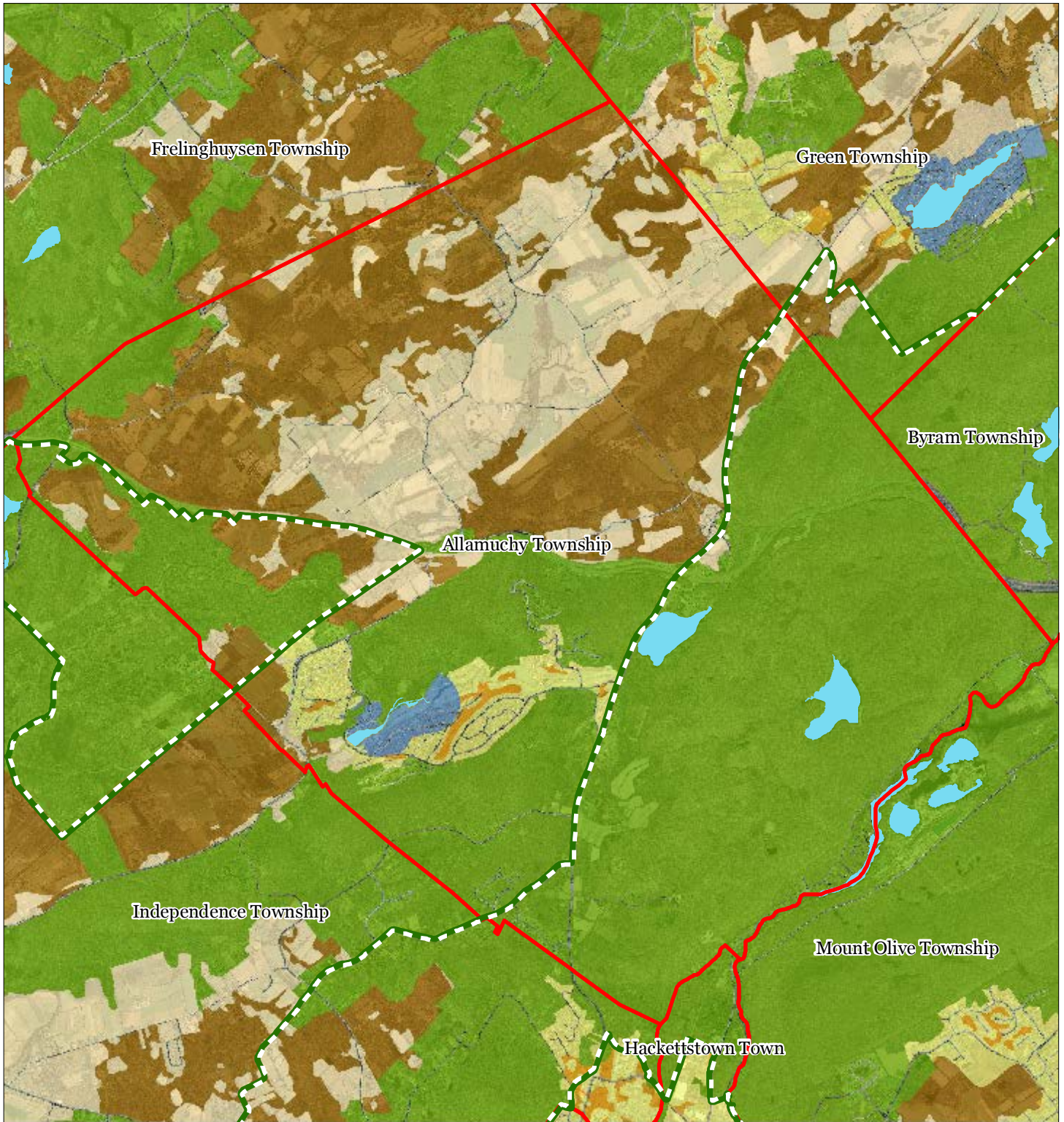


Exhibit A: Land Use Capability Map Zones



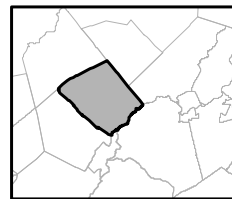
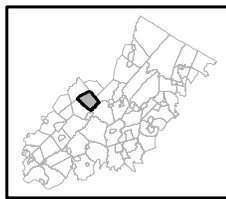
Regional Master Plan Overlay Zone Designation
 Zone

- Protection
- Conservation
- Existing Community
- Existing Community Environmentally Constrained
- Conservation Environmentally Constrained
- Lake Community
- Wildlife Management
- Lakes Greater Than 10 acres
- Preservation Area
- Municipal Boundaries

Sub-Zone

- Existing Community Environmentally Constrained
- Conservation Environmentally Constrained
- Lake Community
- Wildlife Management

Allamuchy Township



1 inch = 0.821 miles



December 2011

TOWNSHIP OF ALLAMUCHY
 HIGHLANDS PRESERVATION AREA MASTER PLAN ELEMENT

0.15316

012

B

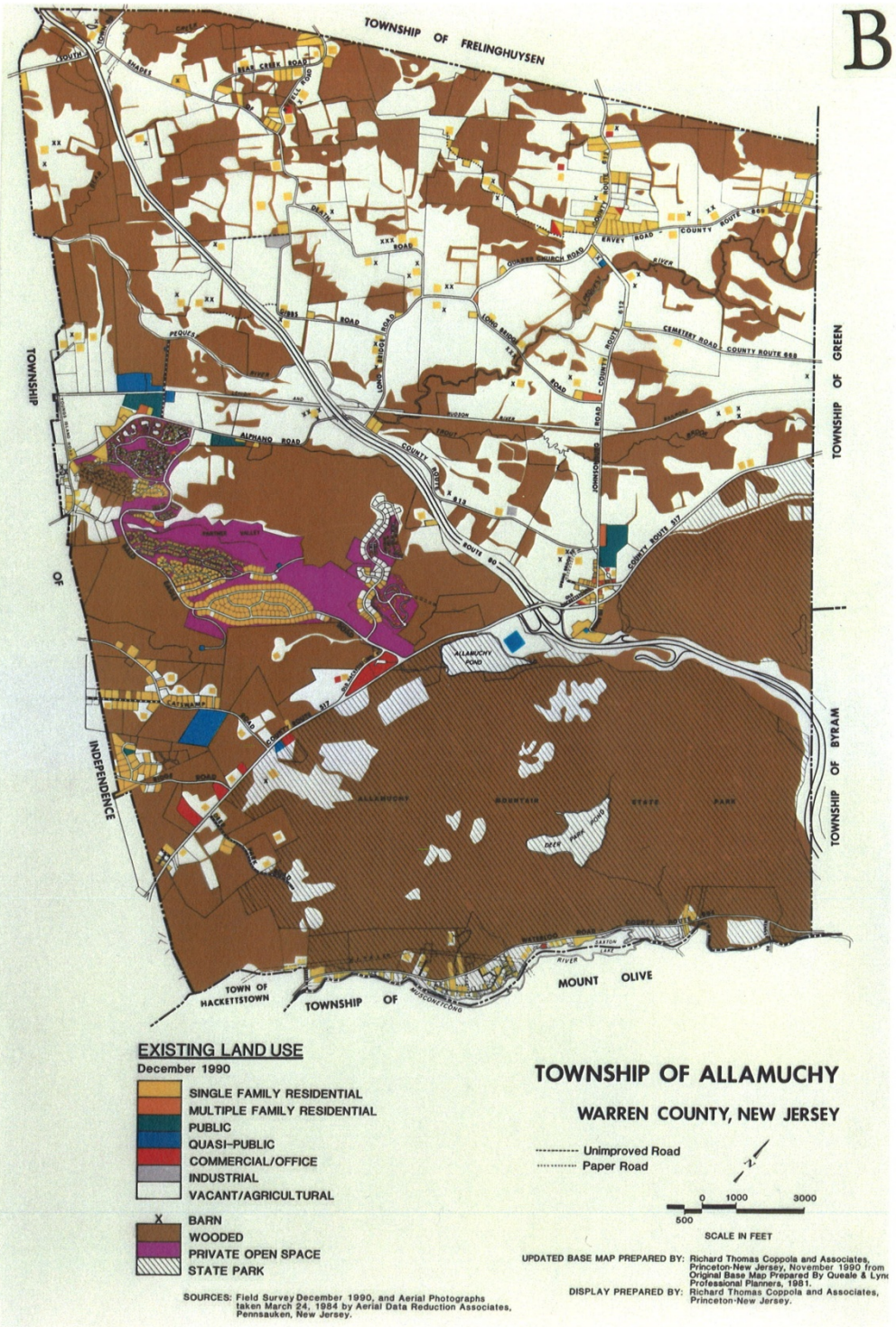
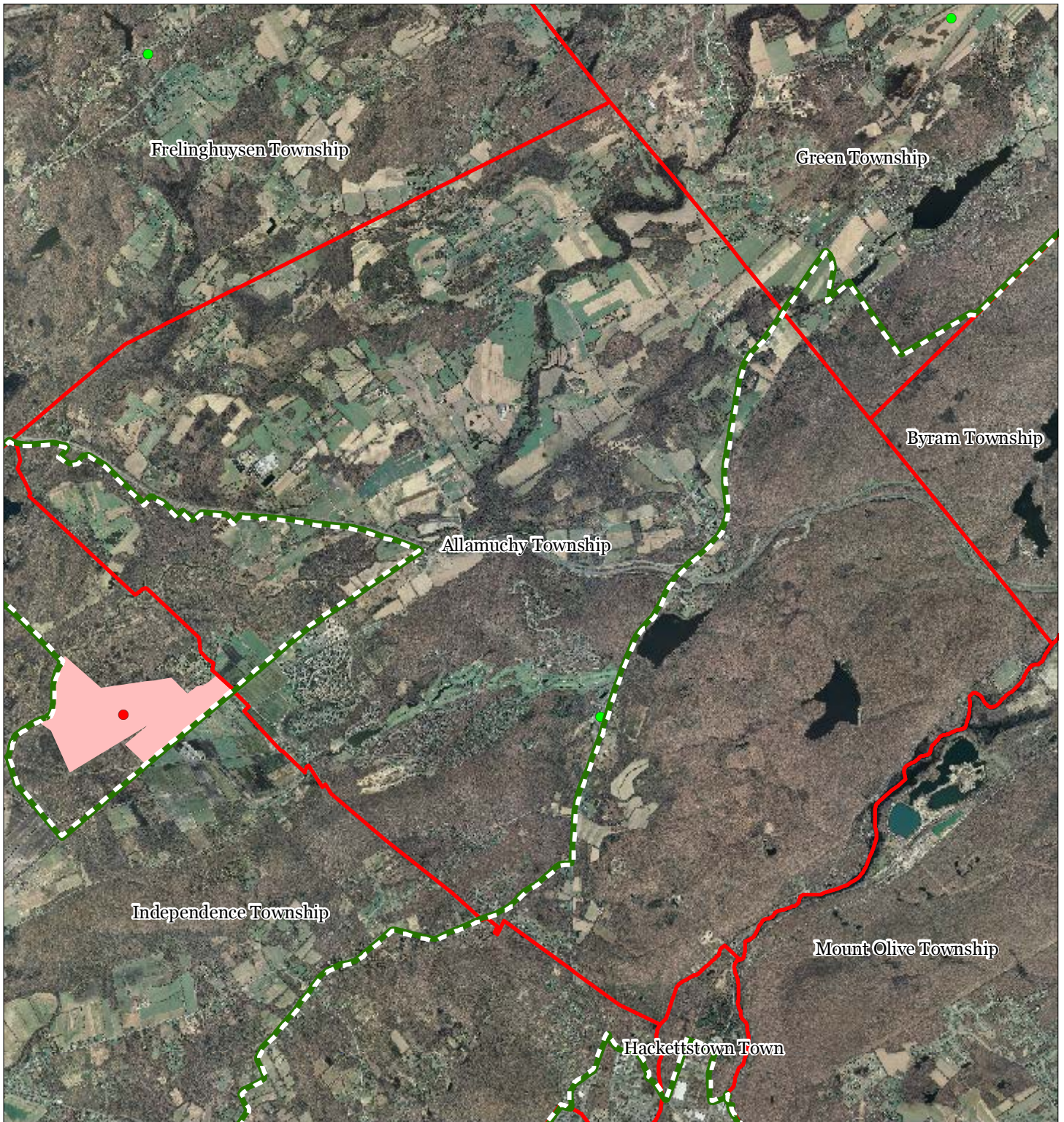


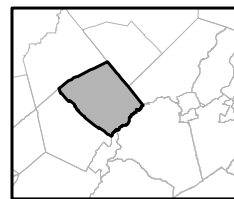
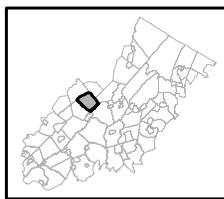
Exhibit C: Highlands Contaminated Site Inventory



Highlands Contaminated Site Inventory

- Tier 1 Sites
- Tier 1 Sites (Polygons)
- Tier 2 Sites
- Preservation Area
- Municipal Boundaries

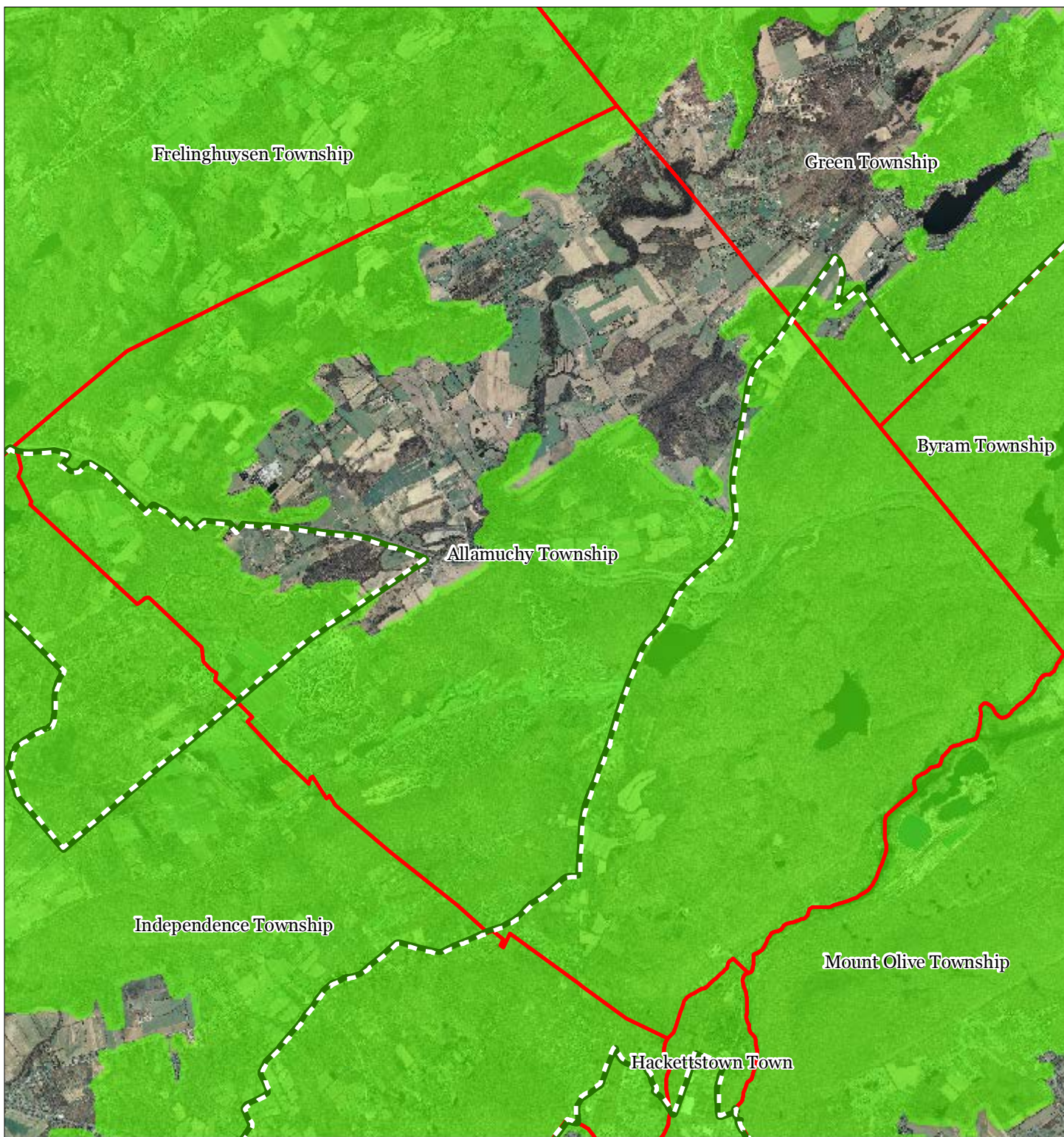
Allamuchy Township






1 inch = 0.821 miles



Exhibit E: Forest Resource Area



-  Forest Resource Area
-  Preservation Area
-  Municipal Boundaries

Allamuchy Township

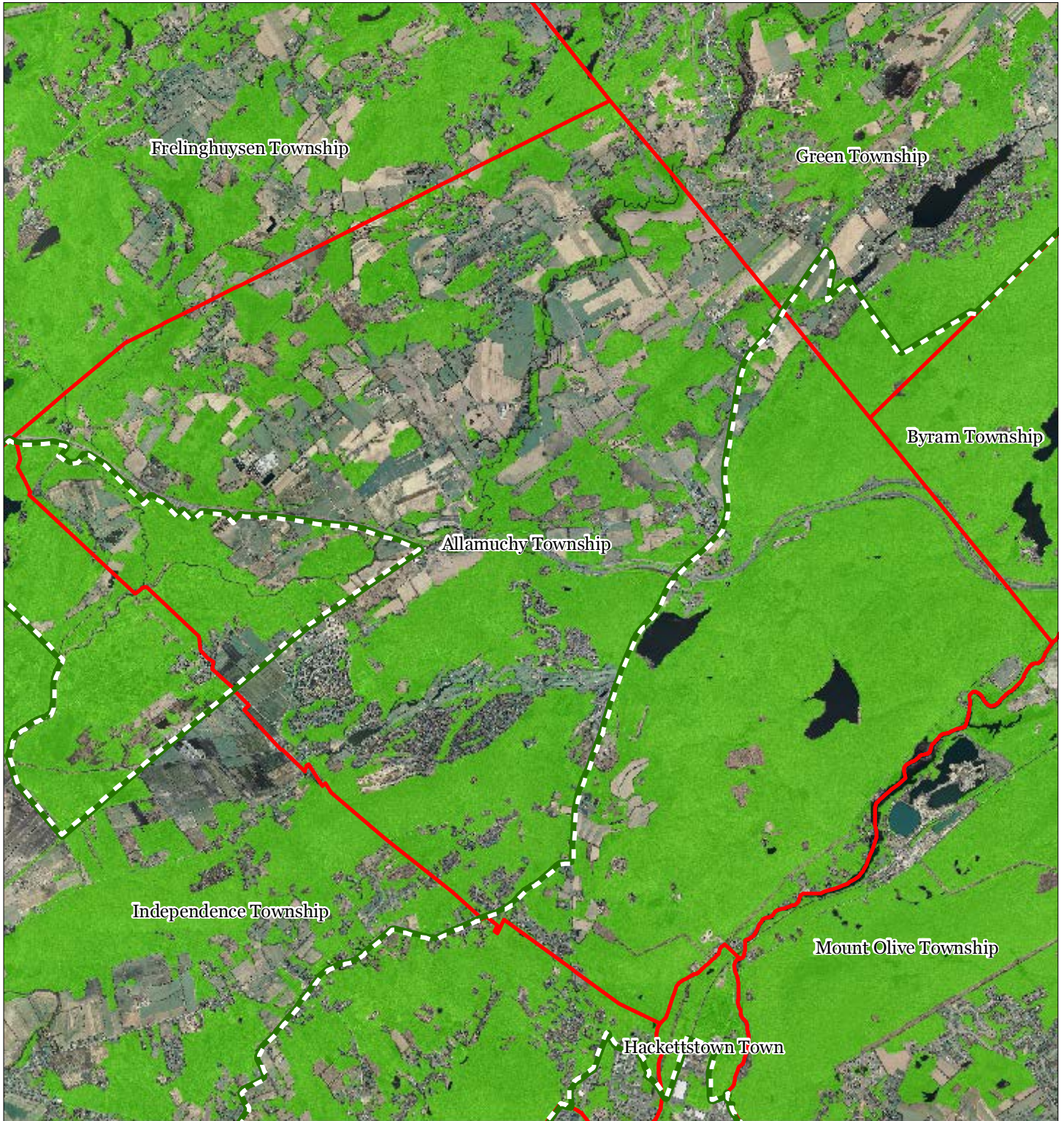





1 inch = 0.821 miles



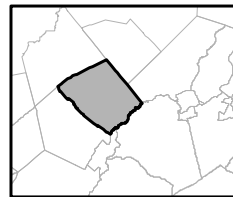
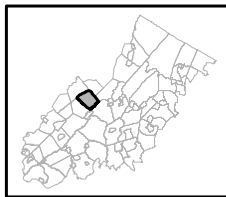
December 2011

Exhibit F: Total Forest Area



-  Forested Areas
-  Preservation Area
-  Municipal Boundaries

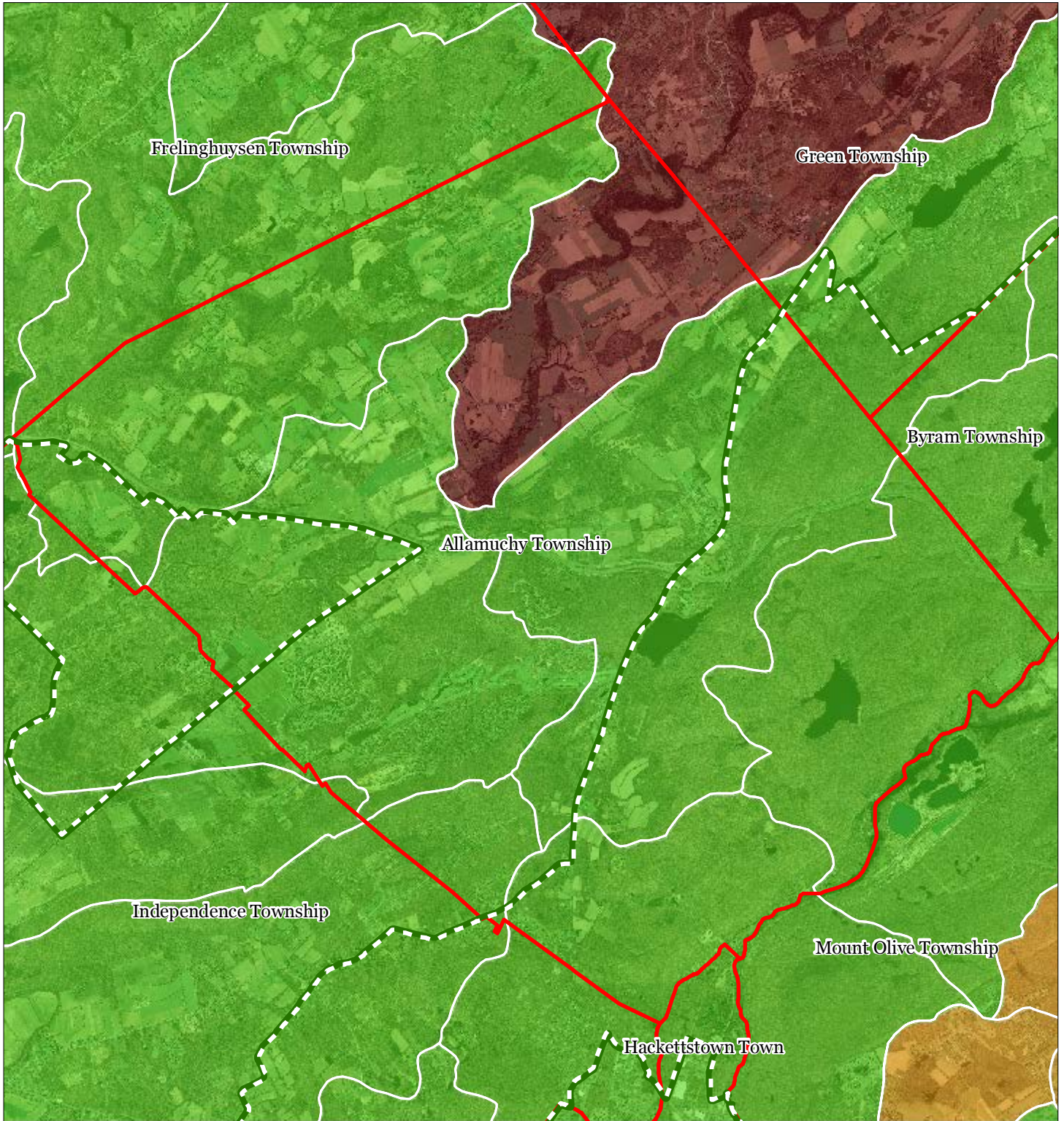
Allamuchy Township








1 inch = 0.821 miles



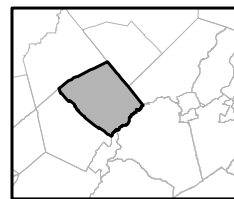
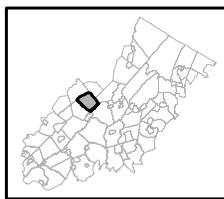
Exhibit G: Forest Subwatersheds



Forest Integrity by HUC14 Subwatershed

-  Low
-  Moderate
-  High
-  Preservation Area
-  Municipal Boundaries

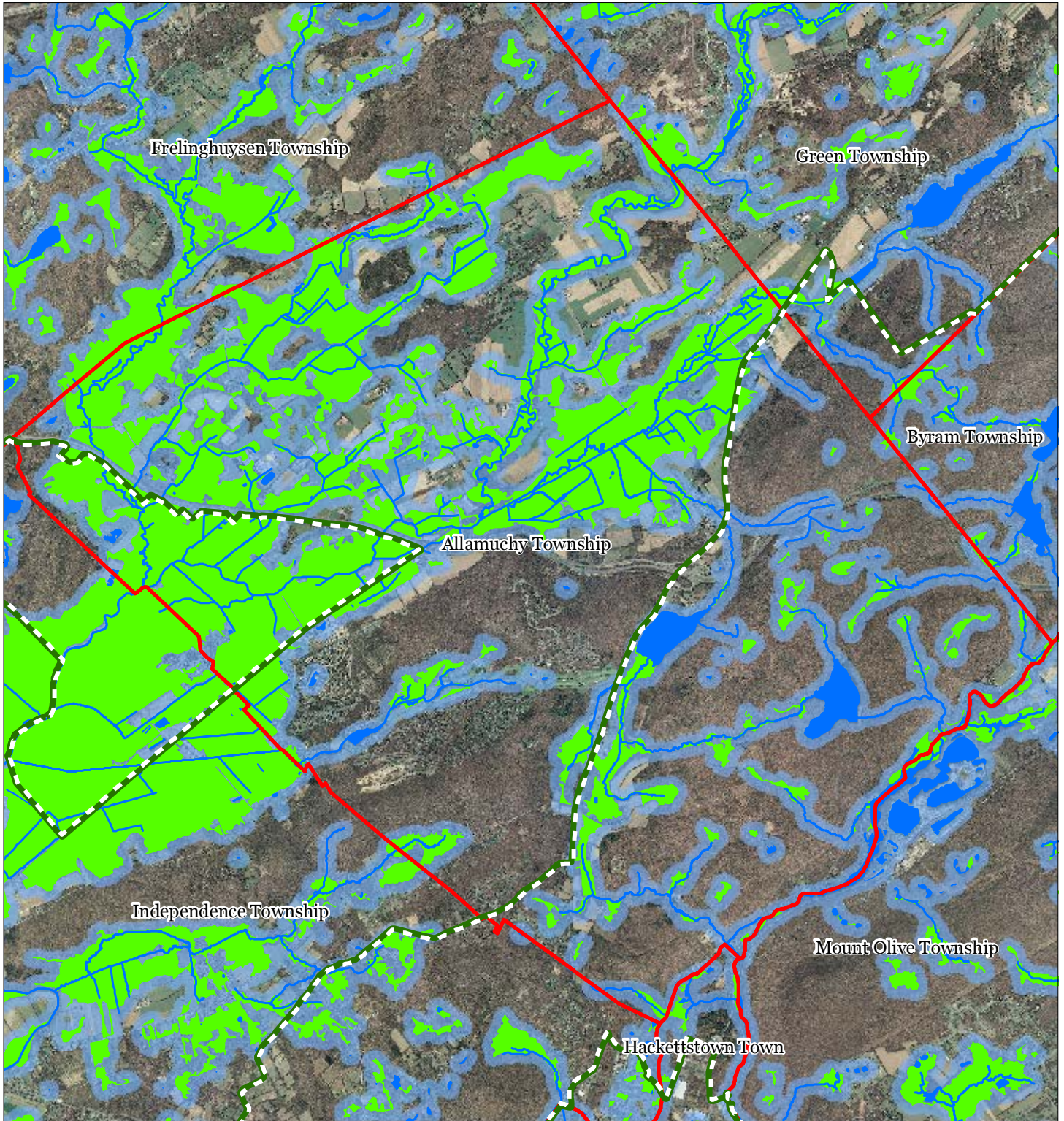
Allamuchy Township



1 inch = 0.821 miles

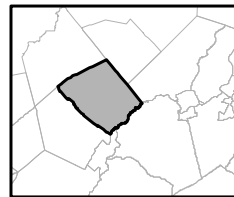
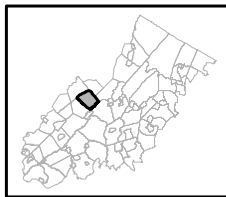


Exhibit H: Highlands Open Waters



- Highlands Open Water Buffers (300ft)
- Streams
- Wetlands
- Lakes & Ponds
- Preservation Area
- Municipal Boundaries

Allamuchy Township

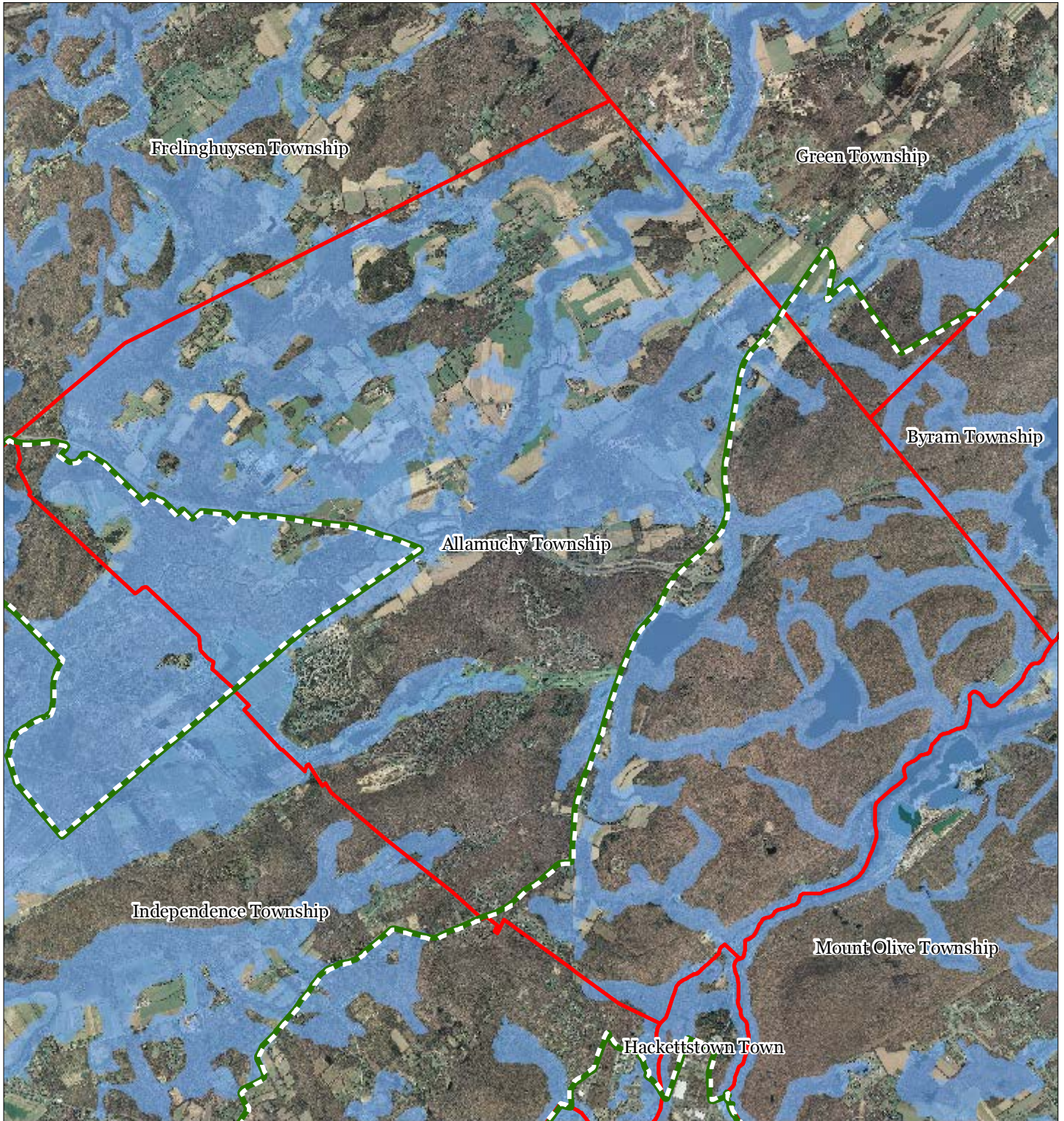





1 inch = 0.821 miles



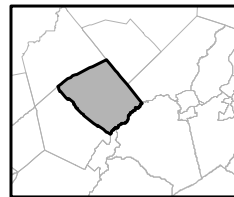
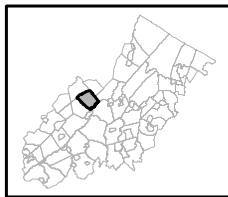
December 2011

Exhibit I: Highlands Riparian Areas



-  Riparian Area
-  Preservation Area
-  Municipal Boundaries

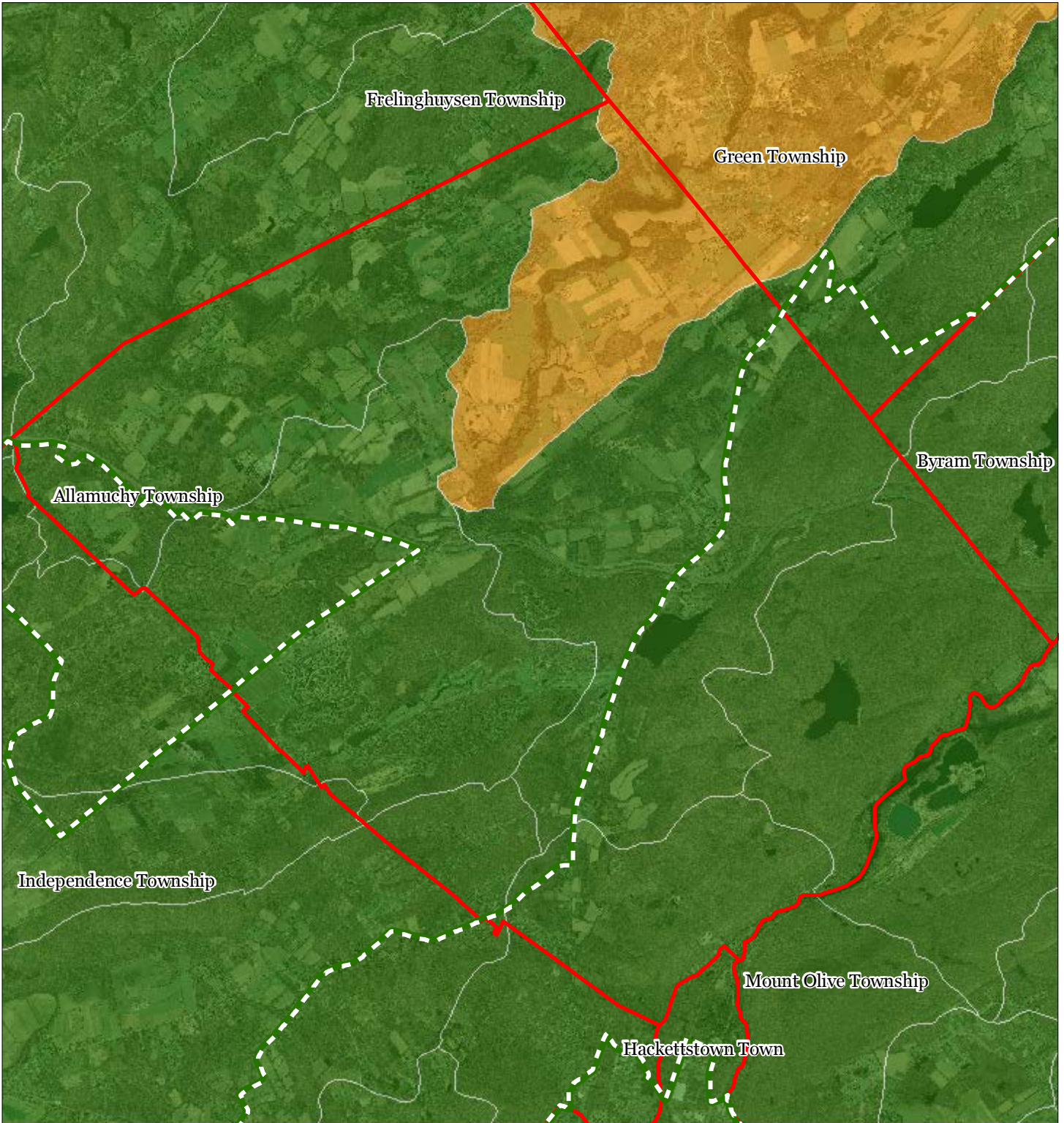
Allamuchy Township








1 inch = 0.821 miles



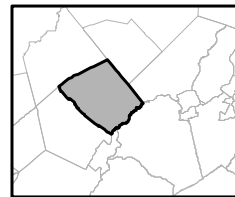
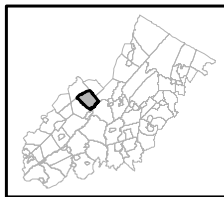
Exhibit J: Watershed Values



Watershed Values by HUC14 Subwatershed

-  Low
-  Moderate
-  High
-  Preservation Area
-  Municipal Boundaries

Allamuchy Township

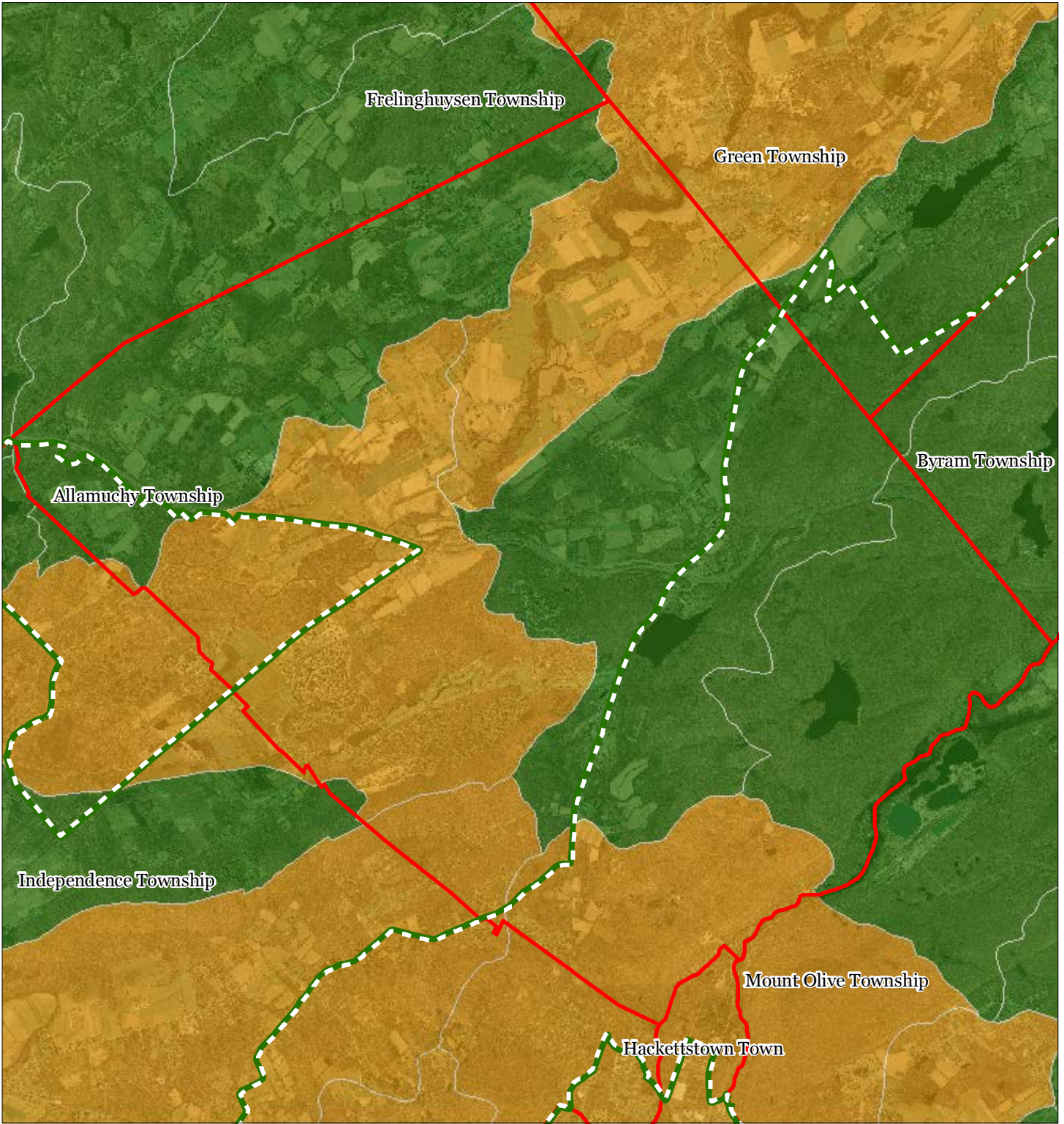


1 inch = 0.821 miles








December 2011

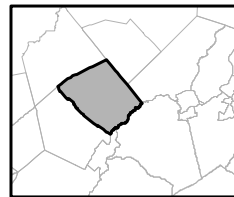
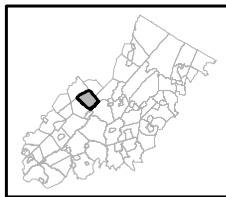
Exhibit K: Riparian Integrity



Riparian Integrity by HUC14 Subwatershed

-  Low
-  Moderate
-  High
-  Preservation Area
-  Municipal Boundaries

Allamuchy Township

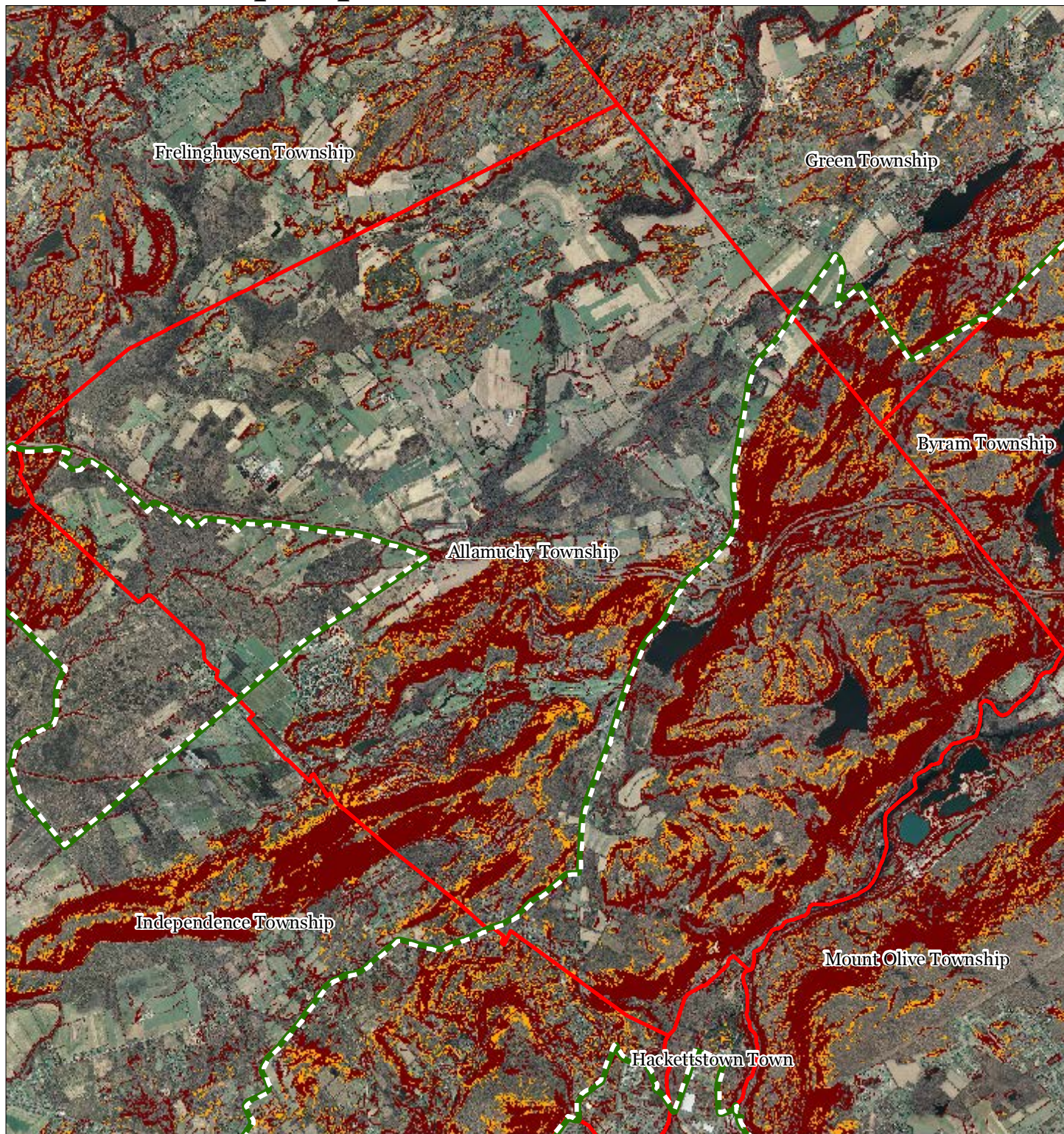


1 inch = 0.821 miles







December 2011

Exhibit L: Steep Slopes Protection Areas



Steep Slopes

-  Moderate
-  Severe
-  Preservation Area
-  Municipal Boundaries

Allamuchy Township

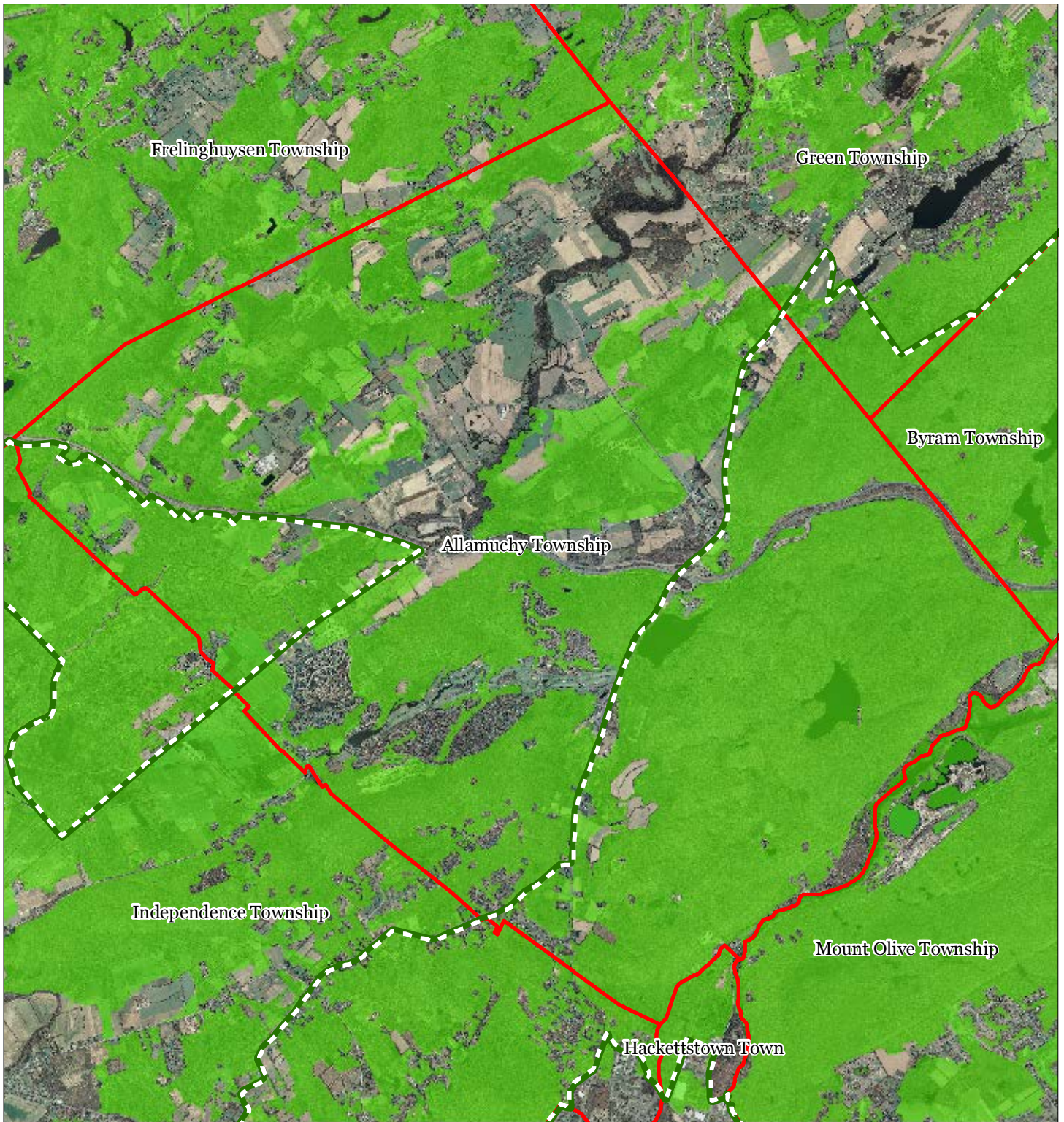





1 inch = 0.821 miles



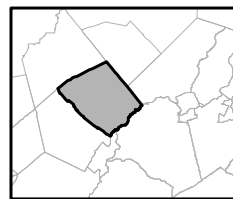
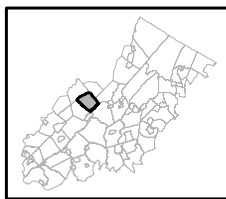
December 2011

Exhibit M: Critical Wildlife Habitat



-  Critical Wildlife Habitat
-  Preservation Area
-  Municipal Boundaries

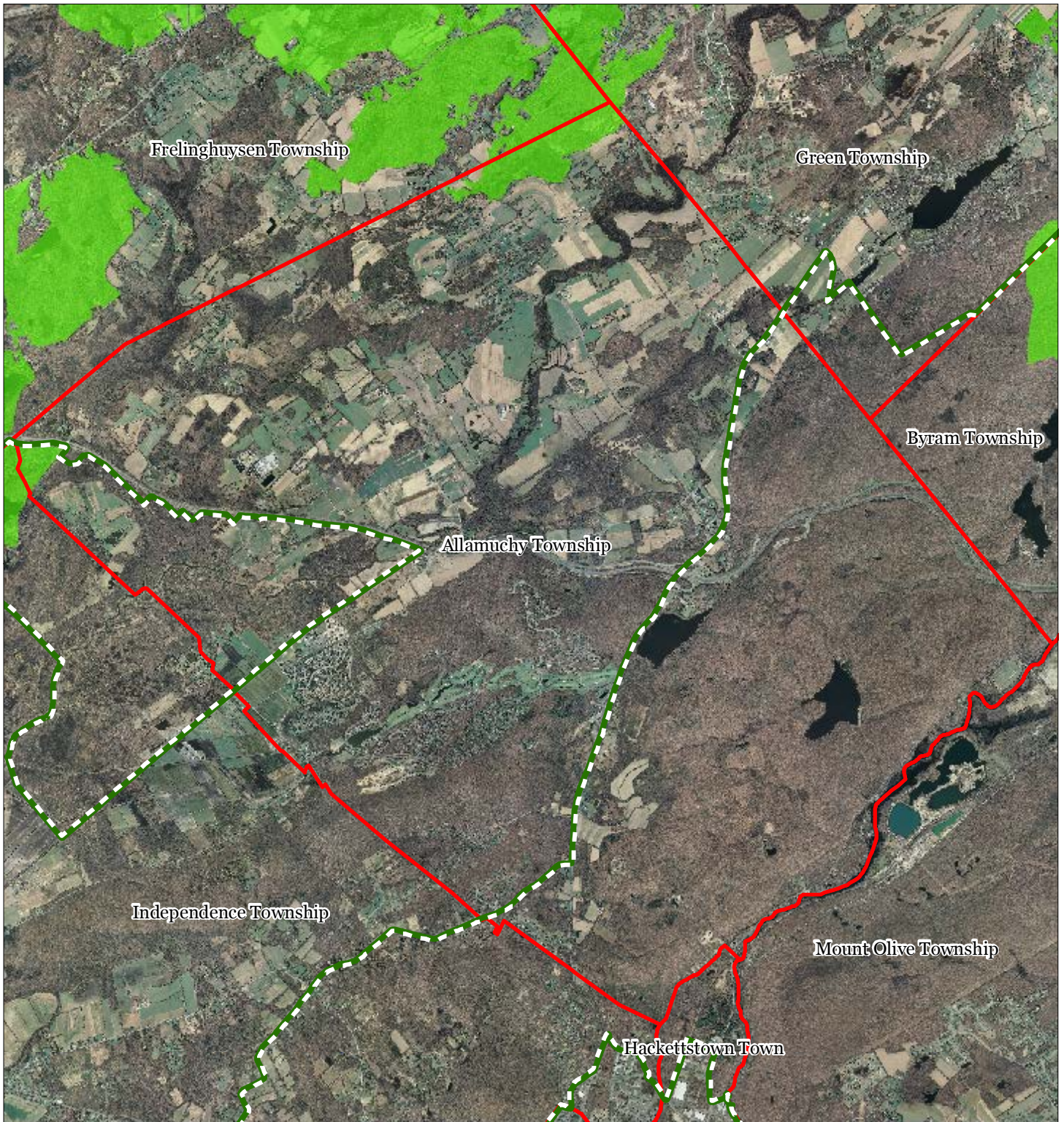
Allamuchy Township






1 inch = 0.821 miles

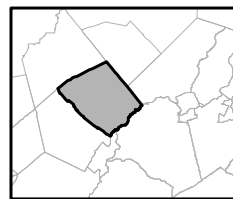
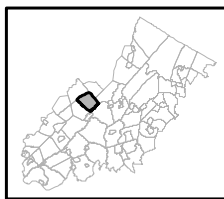


Exhibit N: Significant Natural Areas



-  Significant Natural Areas
-  Preservation Area
-  Municipal Boundaries

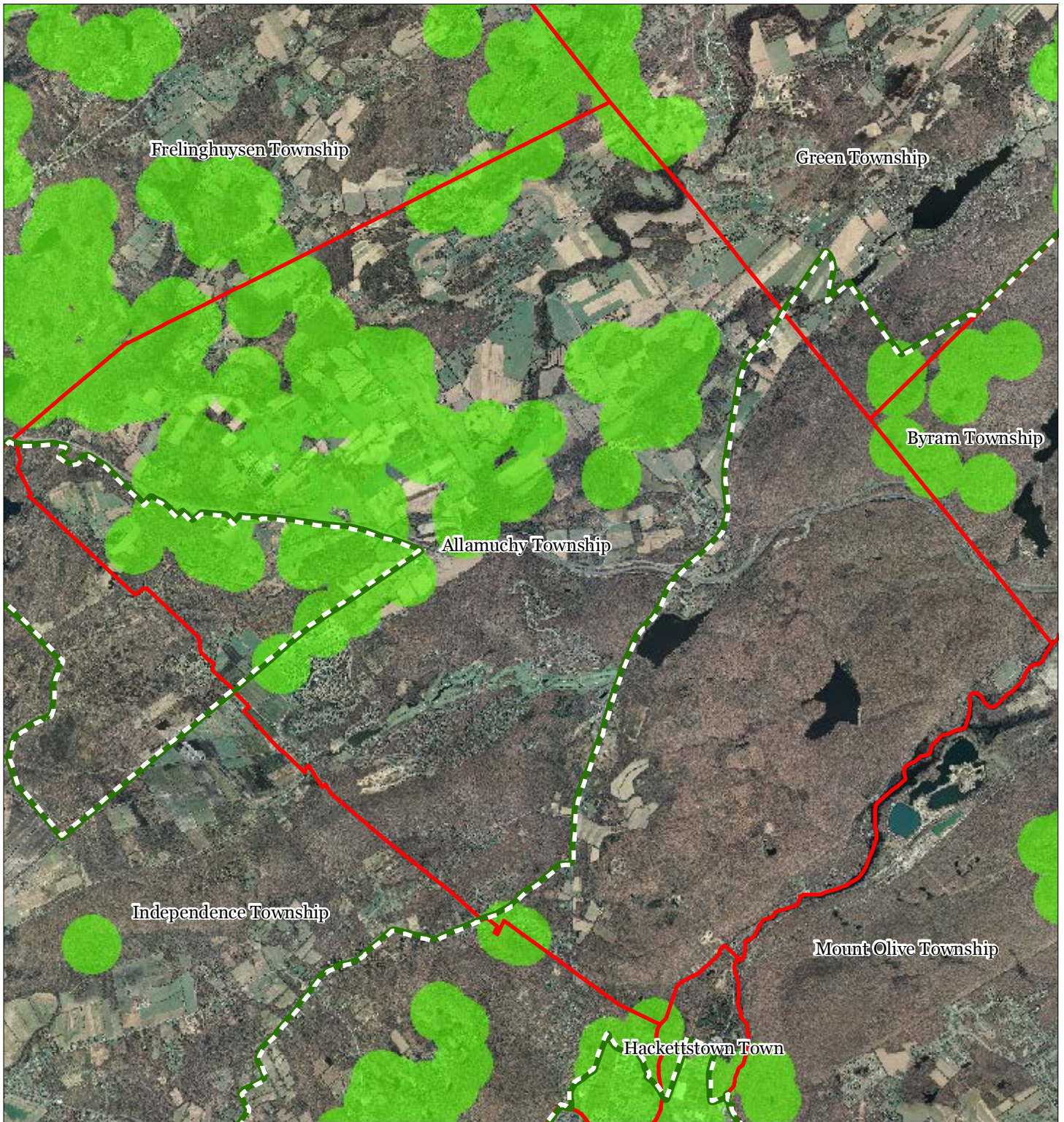
Allamuchy Township






1 inch = 0.821 miles

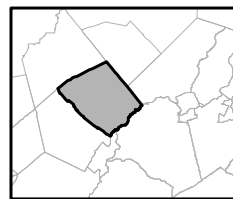
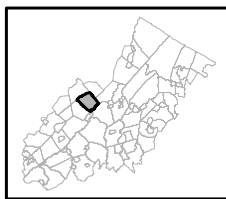


Exhibit O: Vernal Pools



-  Vernal Pools + 1000ft Buffer
-  Preservation Area
-  Municipal Boundaries

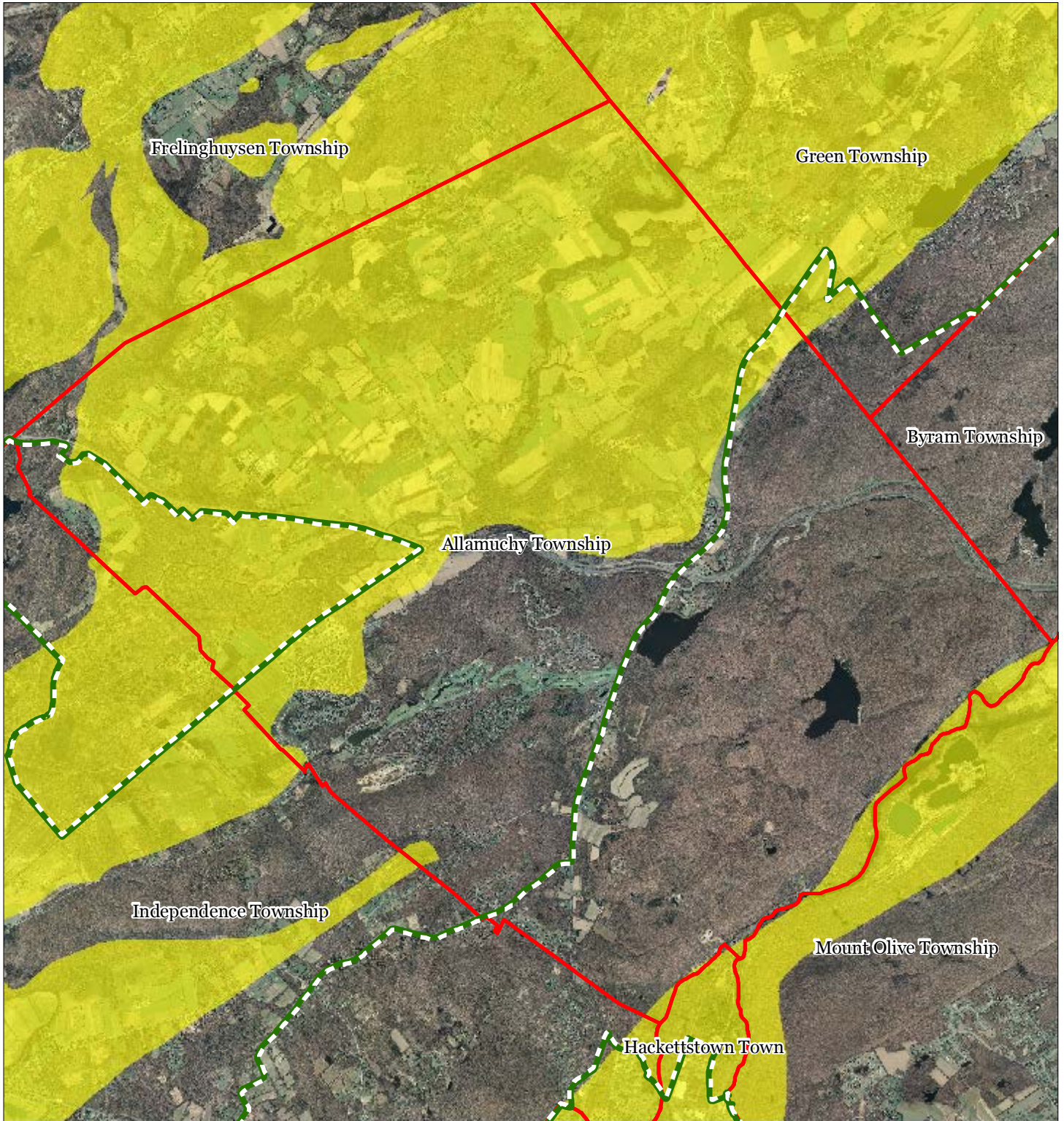
Allamuchy Township



1 inch = 0.821 miles

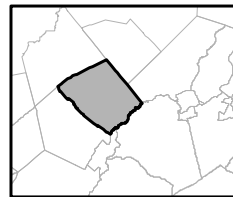
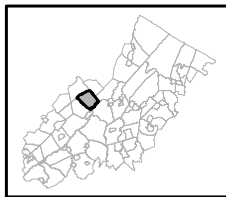


Exhibit P: Carbonate Rock Areas



- Carbonate Rock Area
- Preservation Area
- Municipal Boundaries

Allamuchy Township

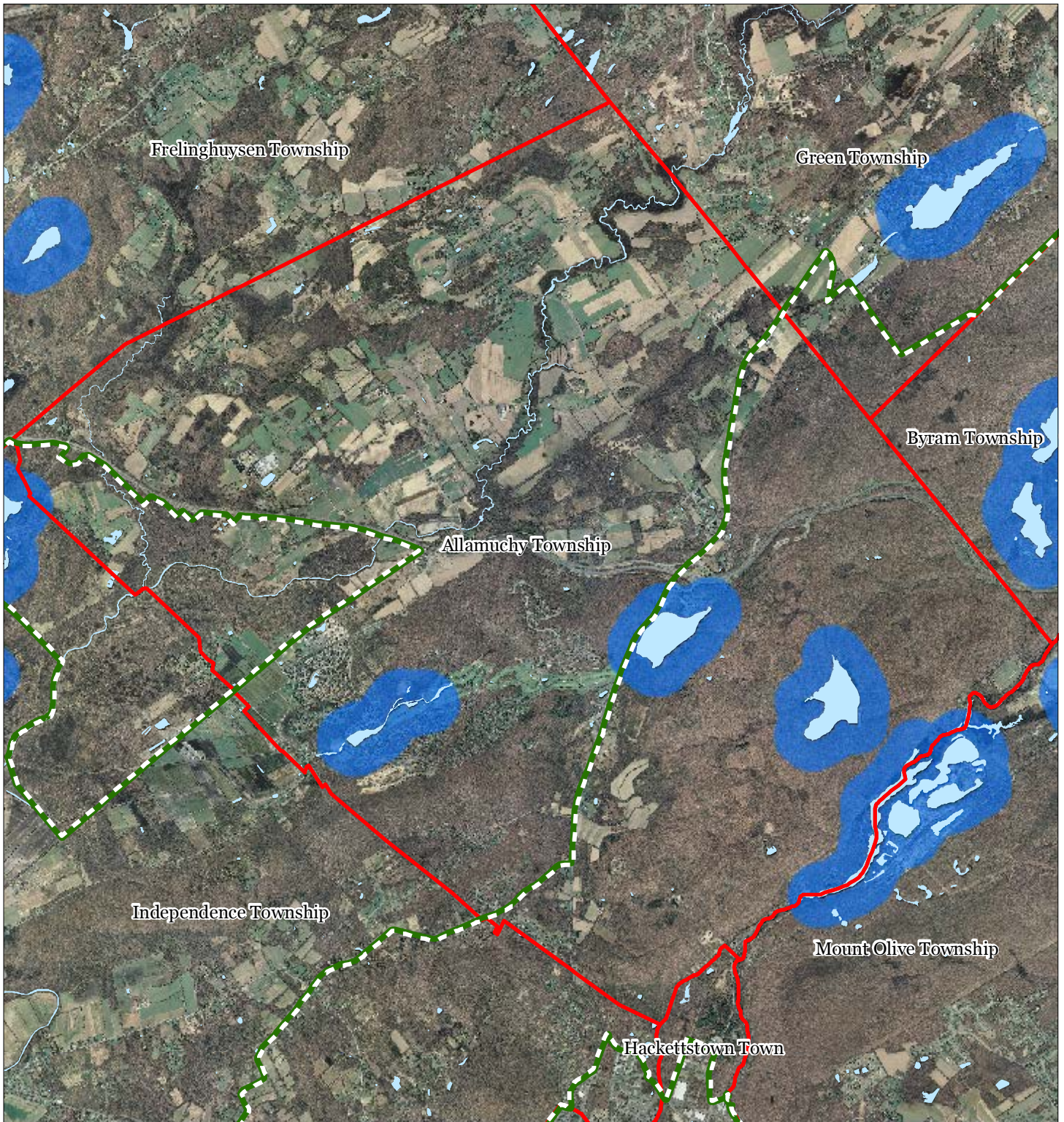






1 inch = 0.821 miles



December 2011

Exhibit Q: Lake Management Areas



-  Lakes & Ponds
-  Lake Management Areas
-  Preservation Area
-  Municipal Boundaries

Allamuchy Township

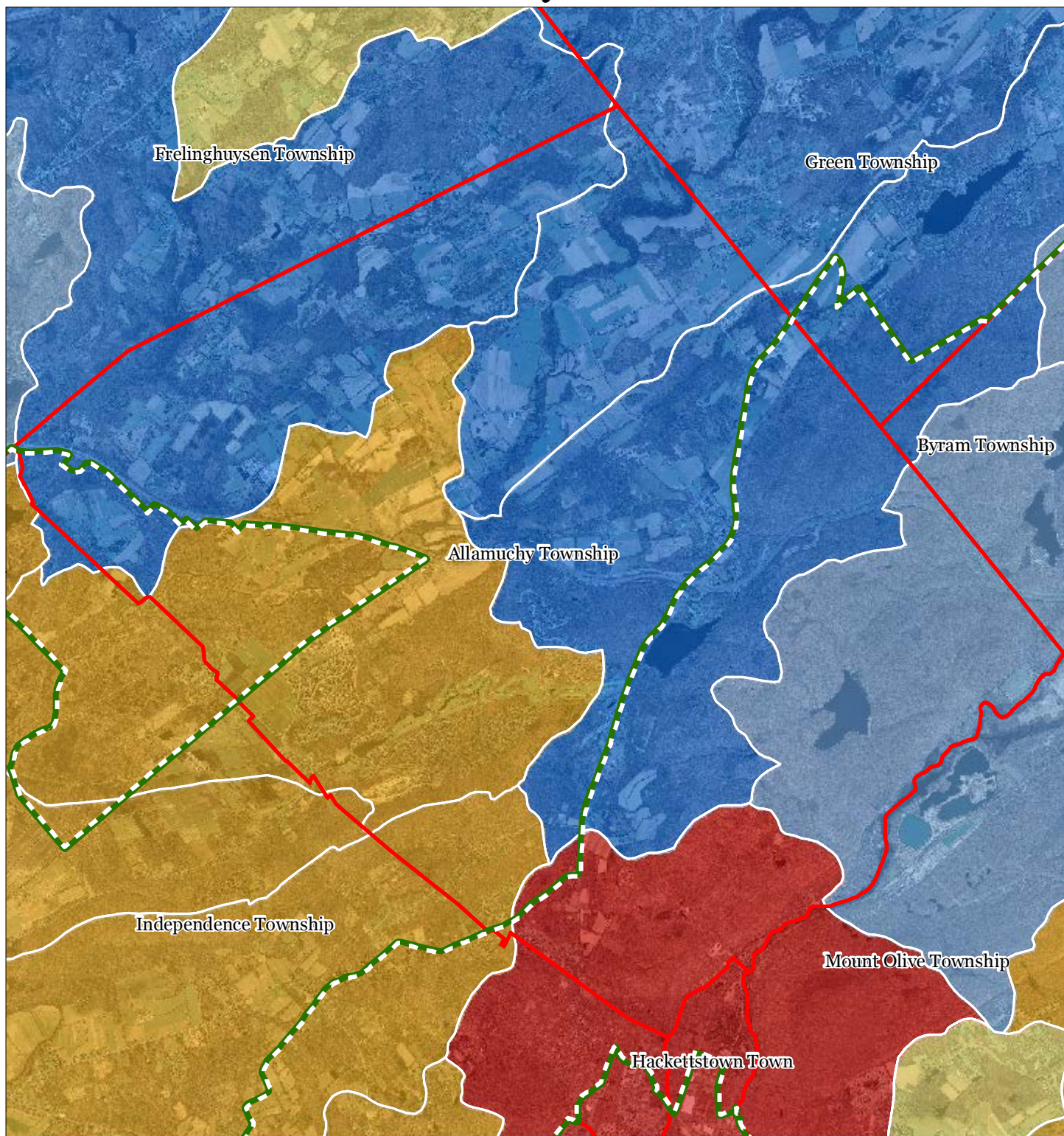


1 inch = 0.821 miles



December 2011



Exhibit R: Net Water Availability



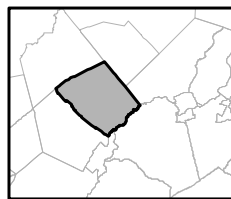
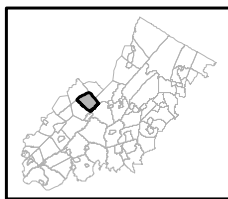
Net Water Availability By HUC14

Million Gallons Per Day (MGD)

- 0.10 - 0.39
- 0.05 - 0.09
- 0.00 - 0.04
- 0.09 - 0.00
- 0.99 - -0.10
- 7.10 - -1.00

-  Preservation Area
-  Municipal Boundaries

Allamuchy Township

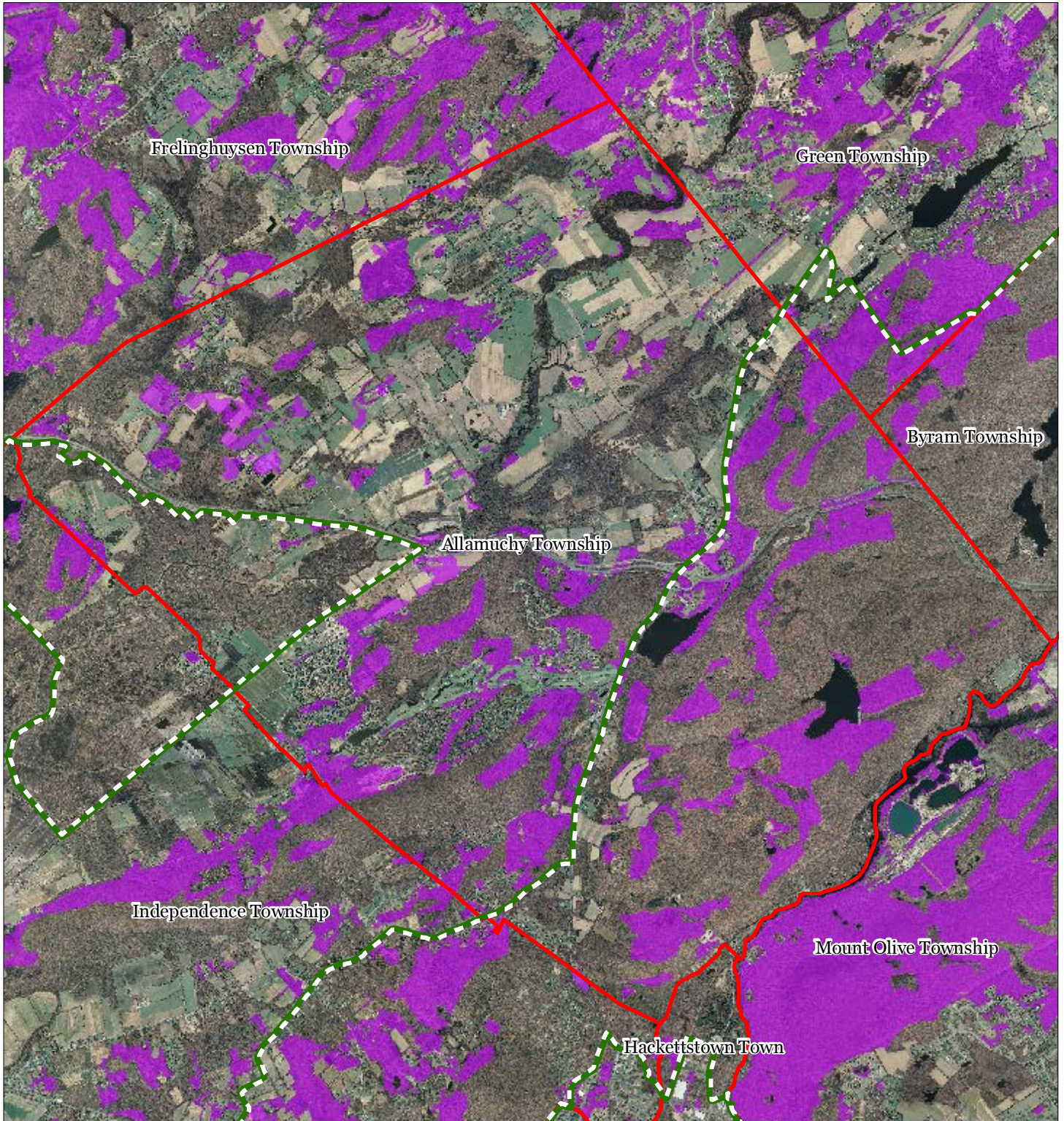





1 inch = 0.821 miles



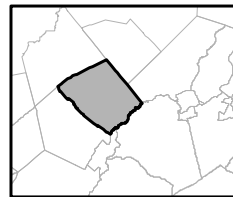
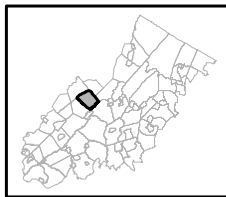
December 2011

Exhibit S: Prime Ground Water Recharge Areas



-  Prime Groundwater Recharge Areas
-  Preservation Area
-  Municipal Boundaries

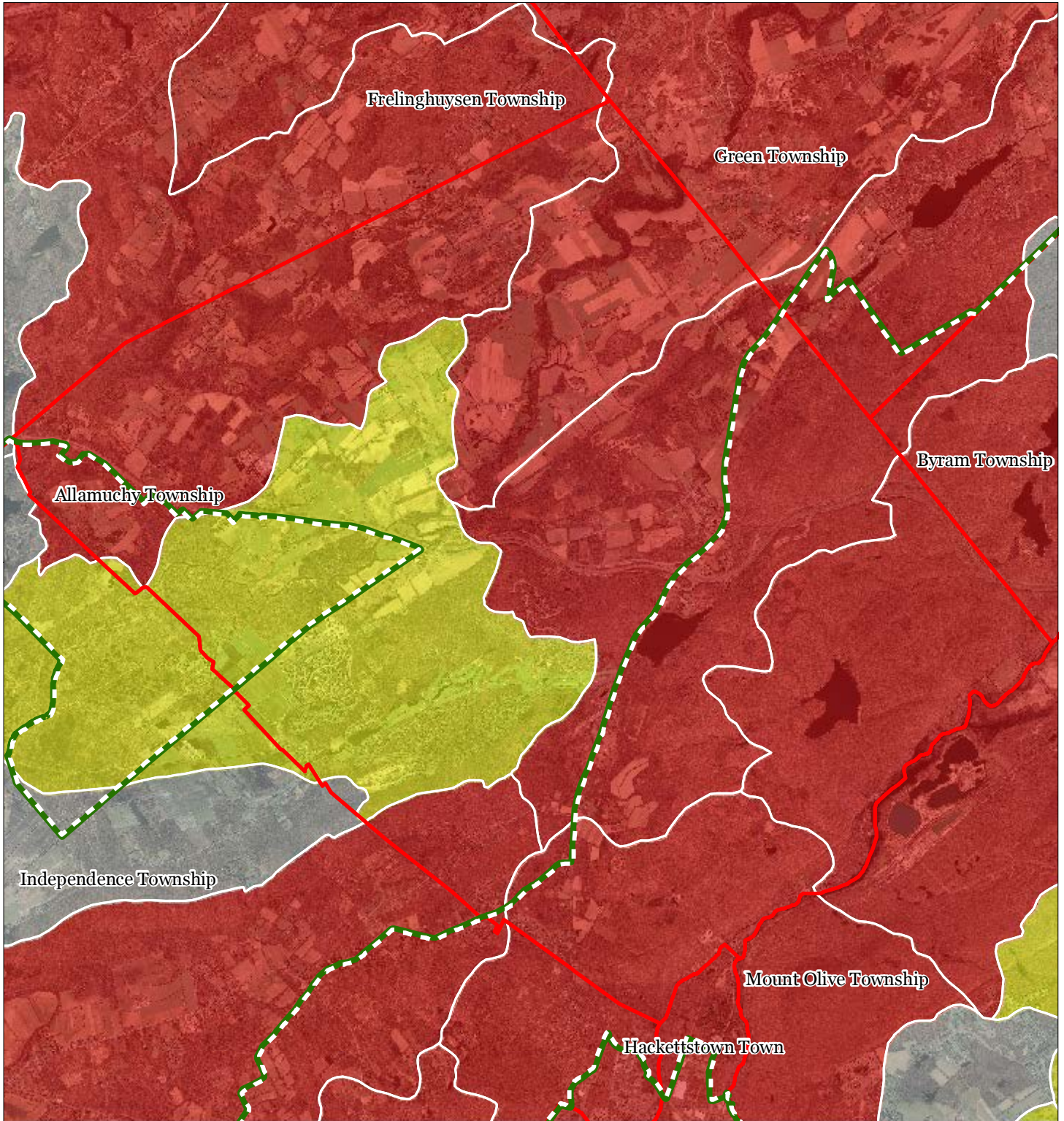
Allamuchy Township



1 inch = 0.821 miles



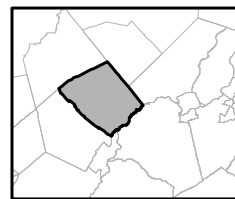
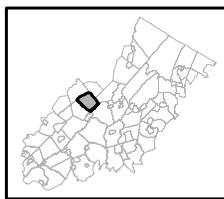
Exhibit T: HUC 14s on NJDEP Impaired Waters List



Impaired Waters Overall Assessment by HUC14 Subwatershed

- Non Impacted
- Insufficient Data Available
- Moderate
- Water Quality Impaired
- Preservation Area
- Municipal Boundaries

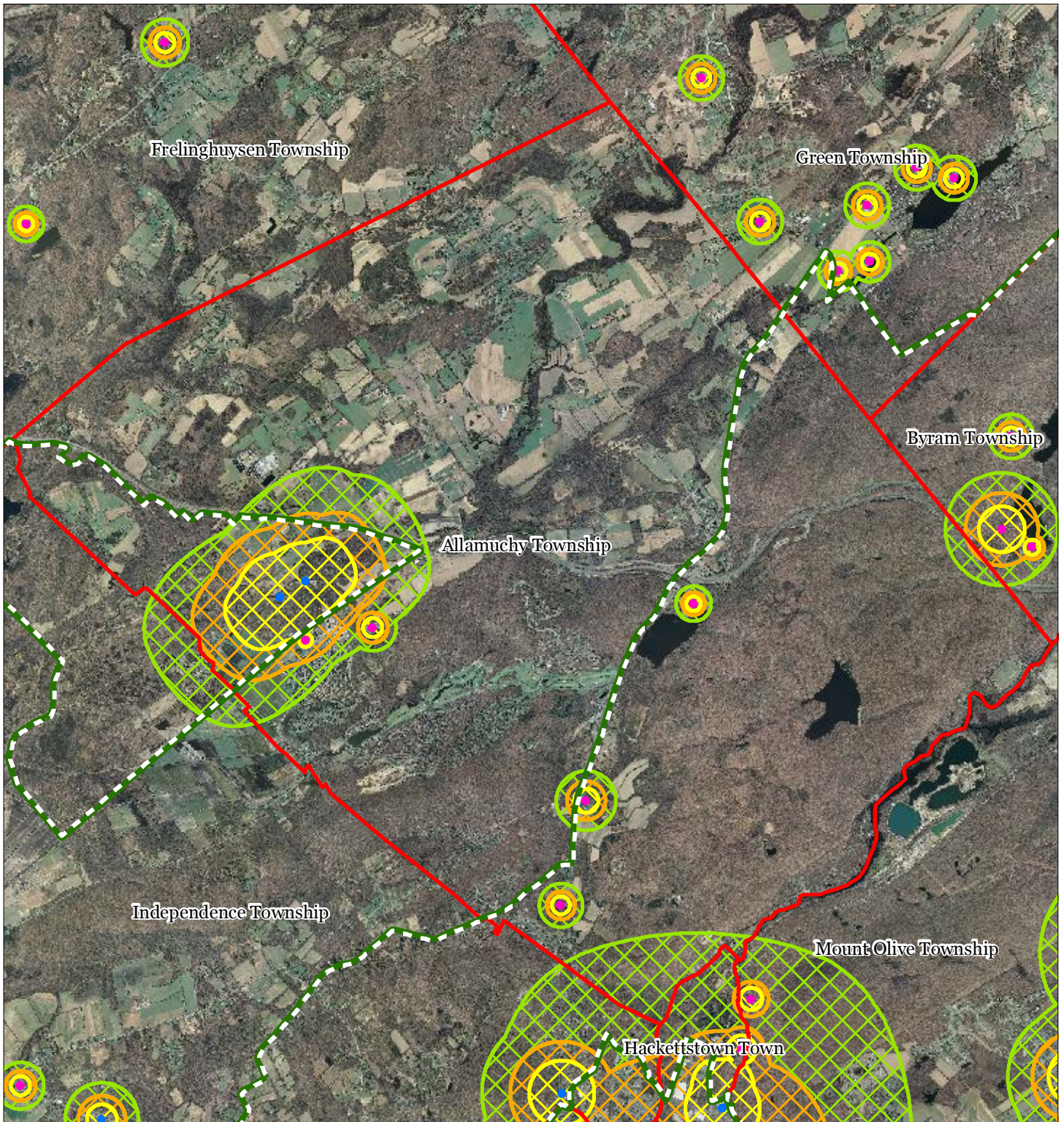
Allamuchy Township



1 inch = 0.821 miles



Exhibit U: Wellhead Protection Areas



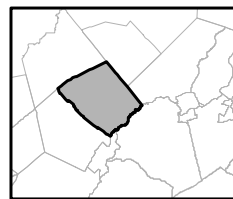
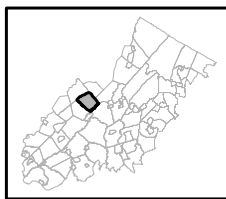
- Public Community Wells
- Public Non-Community Wells

Wellhead Protection Areas

- 2-Year Tier
- 5-Year Tier
- 12-Year Tier

- Preservation Area
- Municipal Boundaries

Allamuchy Township

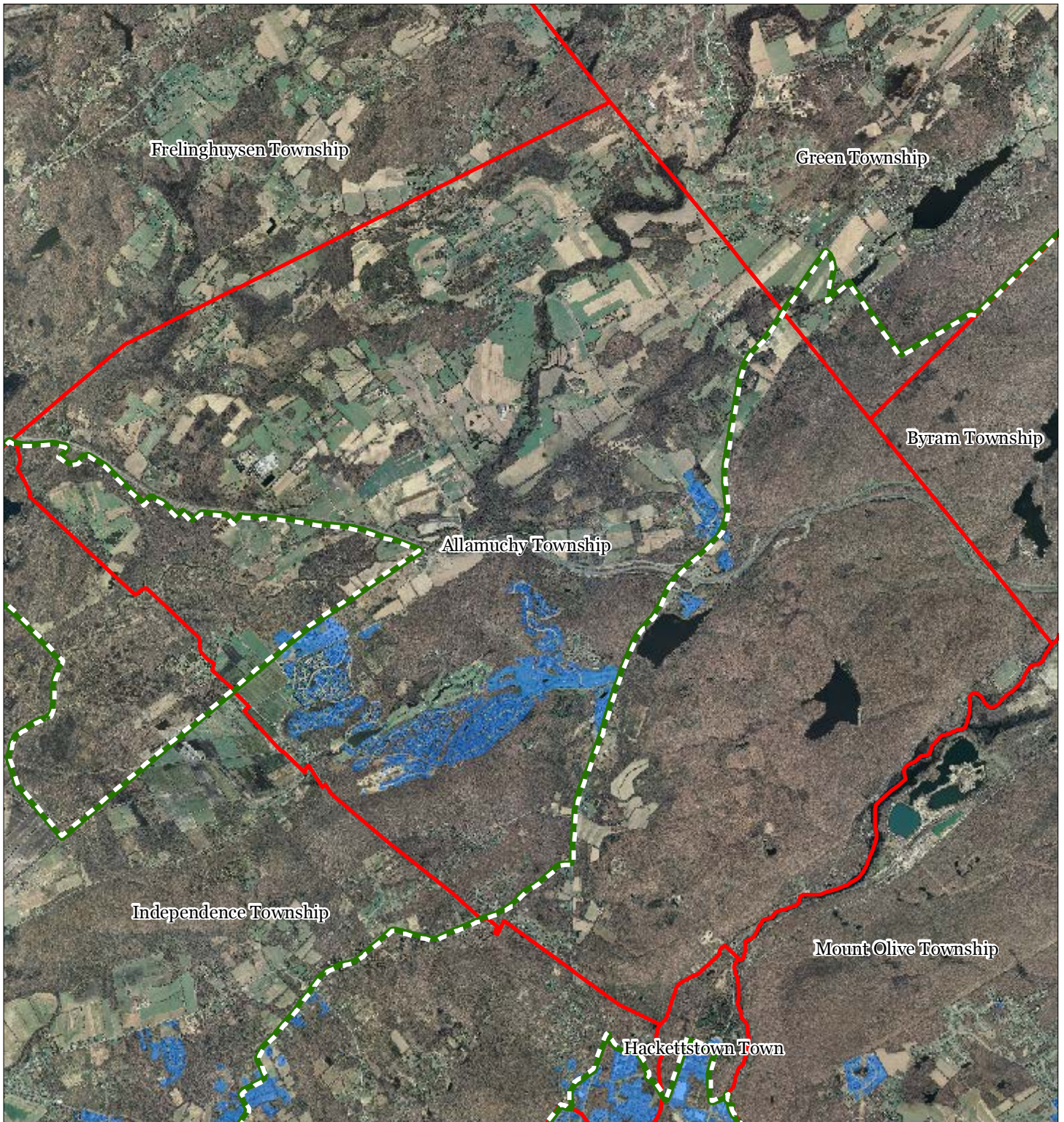





1 inch = 0.821 miles



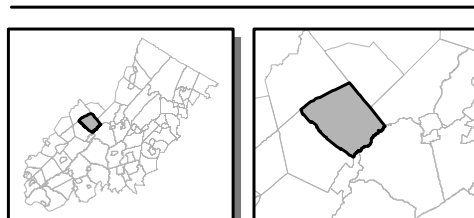
December 2011

Exhibit V: Public Community Water Systems



-  Public Community Water Systems
-  Preservation Area
-  Municipal Boundaries

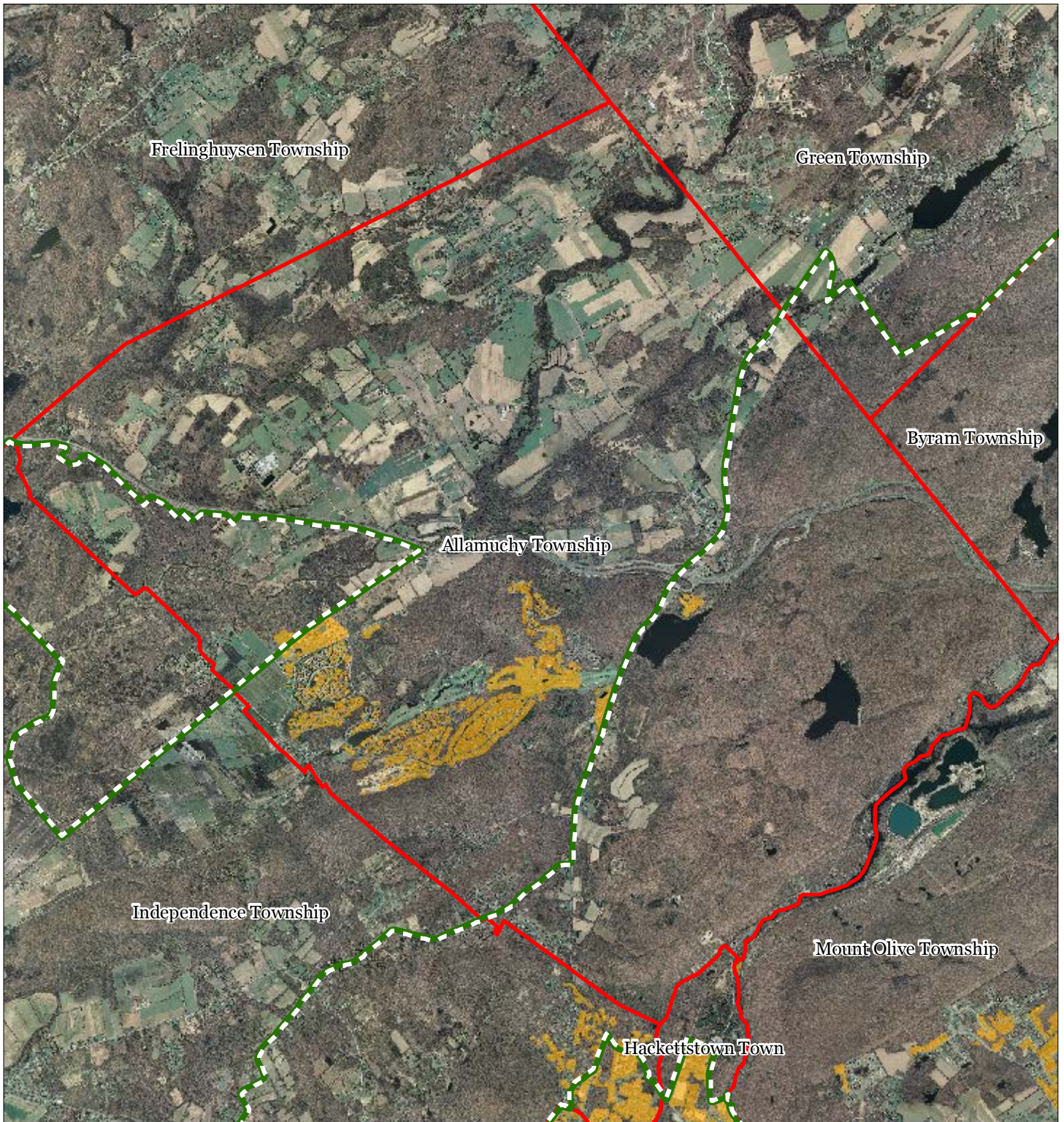
Allamuchy Township






1 inch = 0.821 miles



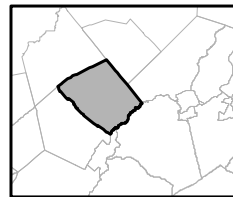
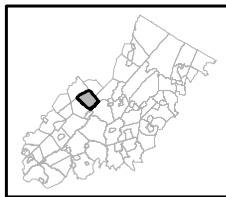
Exhibit W: Highlands Domestic Sewerage Facilities



Highlands Domestic Sewerage Facilities

-  Existing Area Served
-  Preservation Area
-  Municipal Boundaries

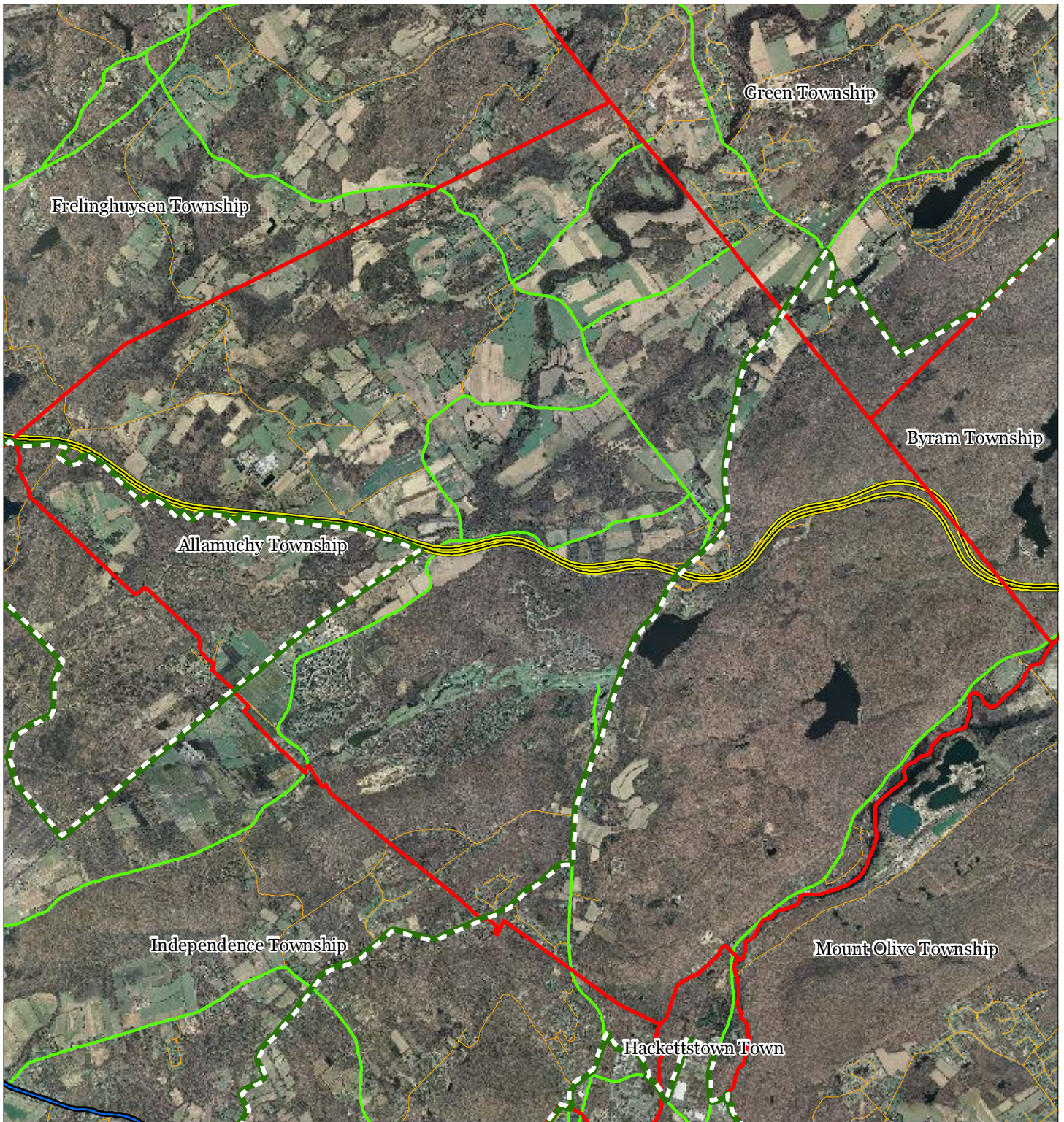
Allamuchy Township



1 inch = 0.821 miles



Exhibit Y: Highlands Roadway Network




Roadway Network

 Interstate Highways


 U.S. Routes

 State Routes

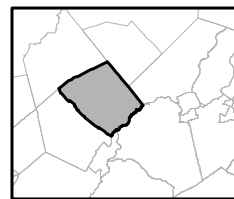
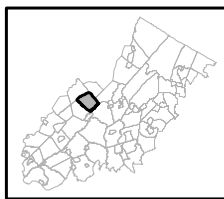
 County Routes

 Local Routes

 Preservation Area

 Municipal Boundaries

Allamuchy Township

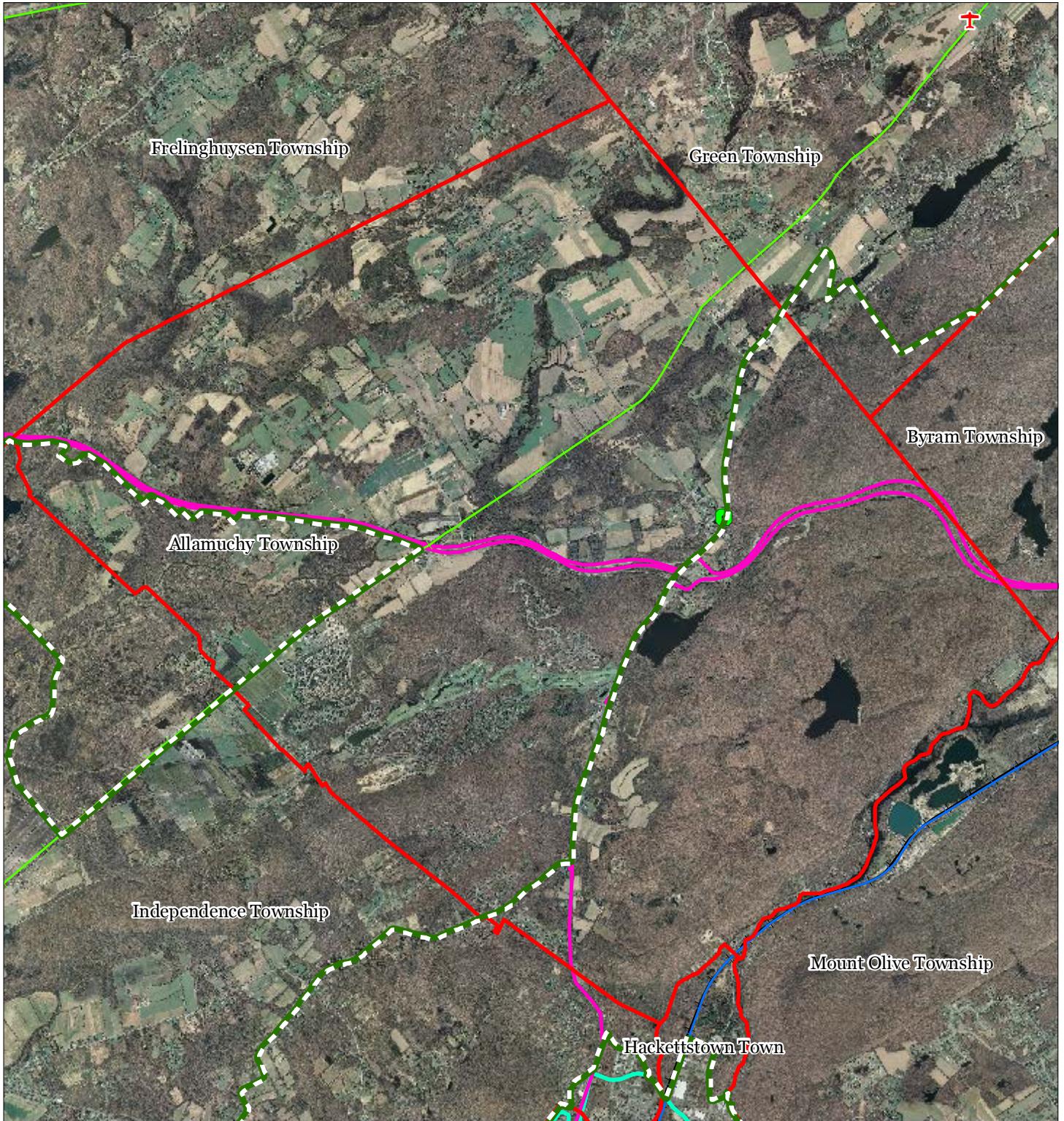


1 inch = 0.821 miles



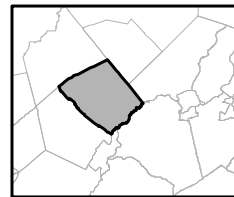
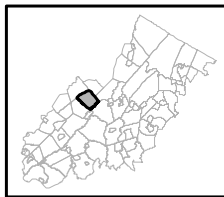
December 2011

Exhibit Z: Highlands Transit Network



- | | |
|--------------------------------|----------------------|
| Rail Network | Rail Stations |
| Boonton Line | Park and Ride Sites |
| Main Line & Bergen County Line | Private Bus Lines |
| Morris and Essex Line | NJ Transit Bus Lines |
| Raritan Valley Line | Airports |
| Freight Rail Lines | |
| Freight Rail Lines | |
| Abandoned Freight Rail | |

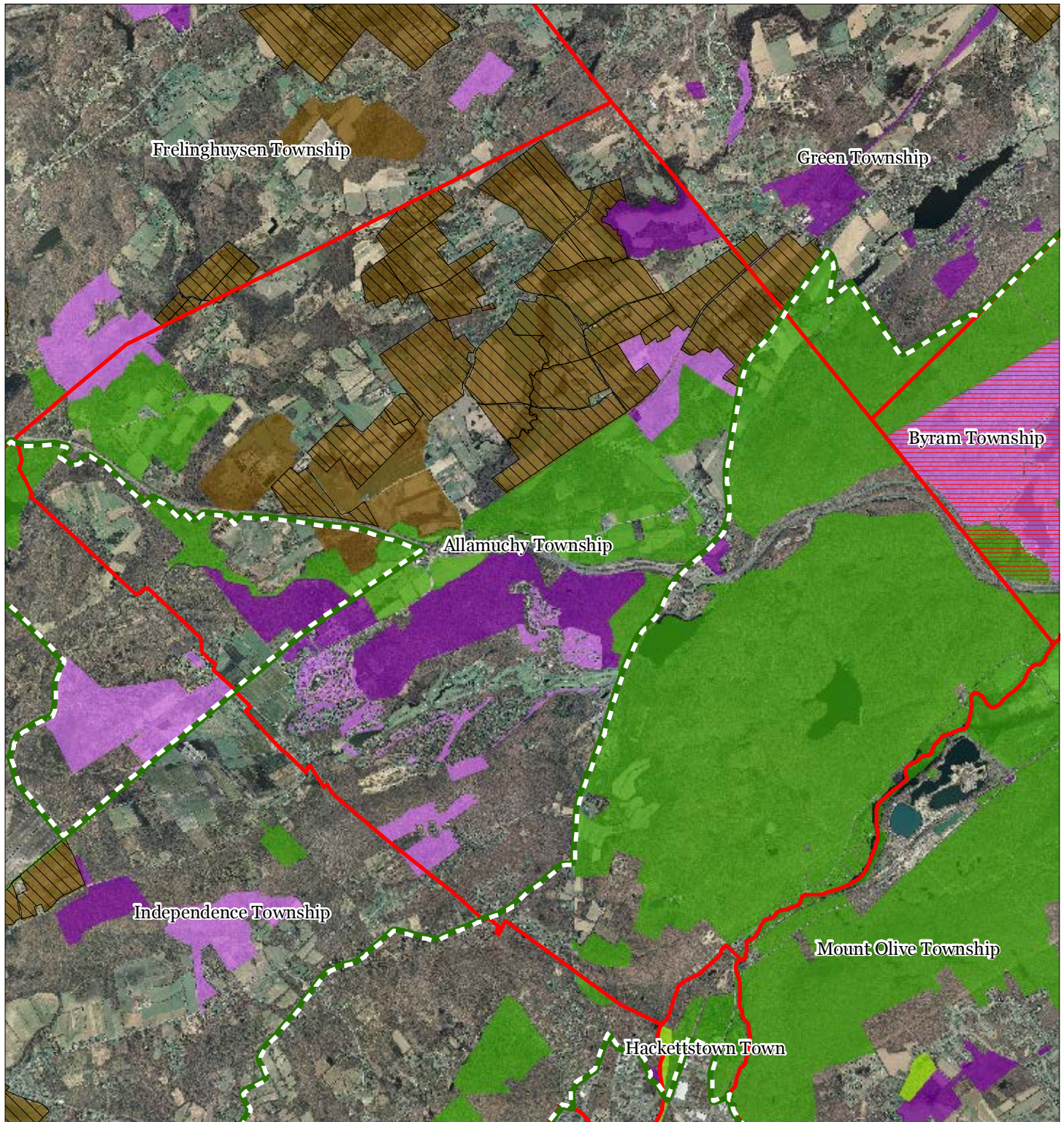
Allamuchy Township



1 inch = 0.821 miles

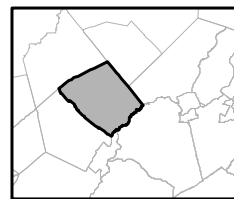
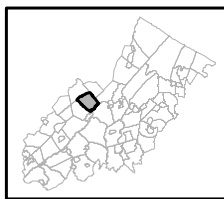


Exhibit AA: Preserved Lands



- | | |
|---|-------------------------------|
| Preserved Lands | Conservation Easements |
| Federal Open Space | Green Acres |
| State Open Space | SADC Easements |
| County Open Space | SADC Final |
| Municipal Open Space | SADC Preserved |
| Non-Profit/Private Open Space | Municipal Boundaries |
| Water Supply Watershed Lands | Preservation Area |
| Preserved Farmland | |
| Highlands Transfer of Development Lands | |

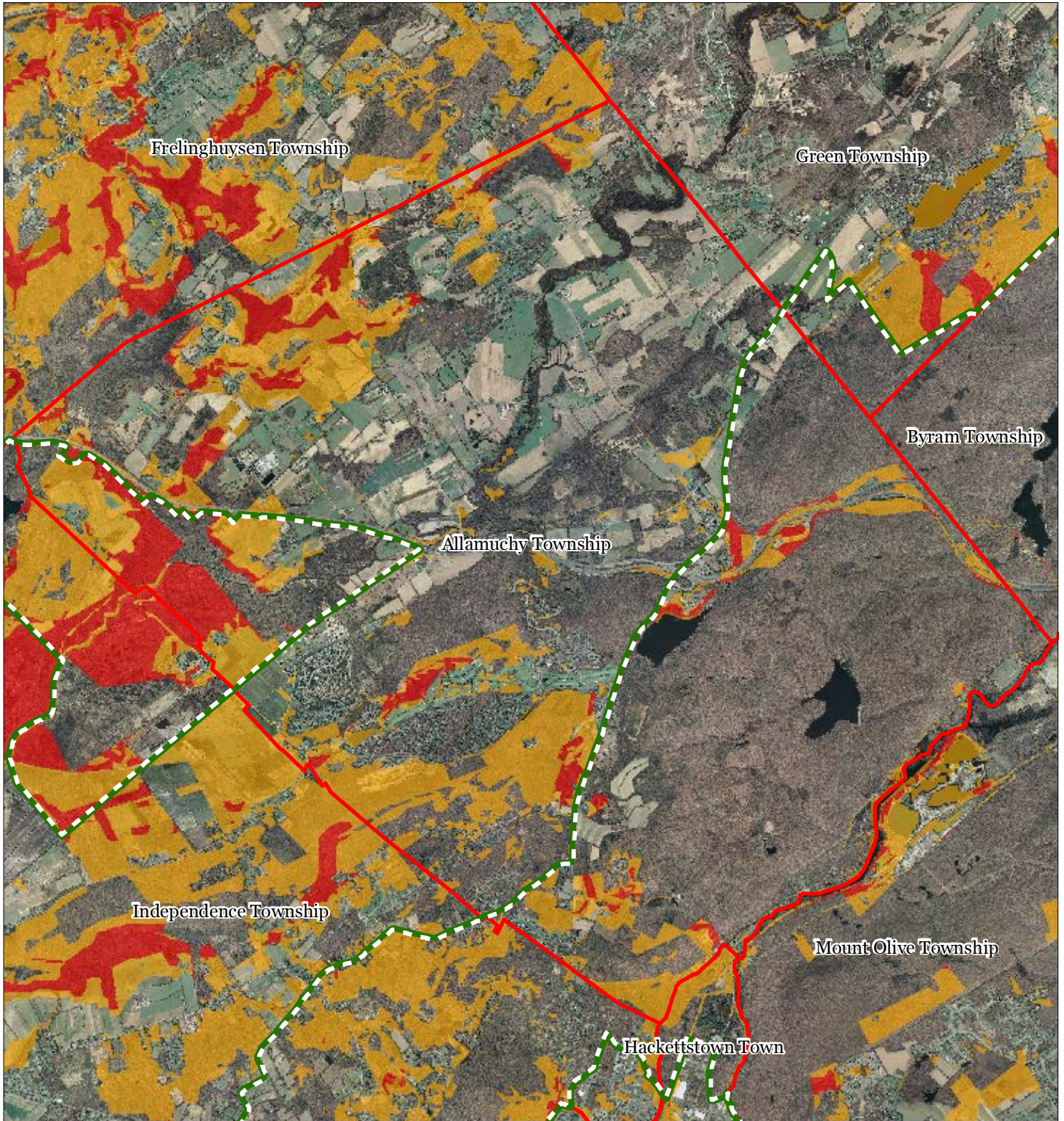
Allamuchy Township







1 inch = 0.821 miles



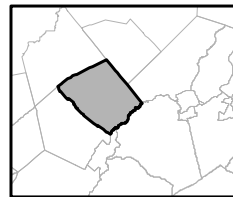
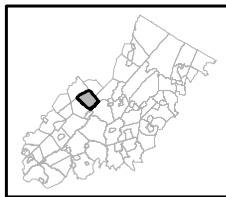
Exhibit BB: Highlands Conservation Priority Areas



Conservation Priority Area

-  Moderate
-  High
-  Preservation Area
-  Municipal Boundaries

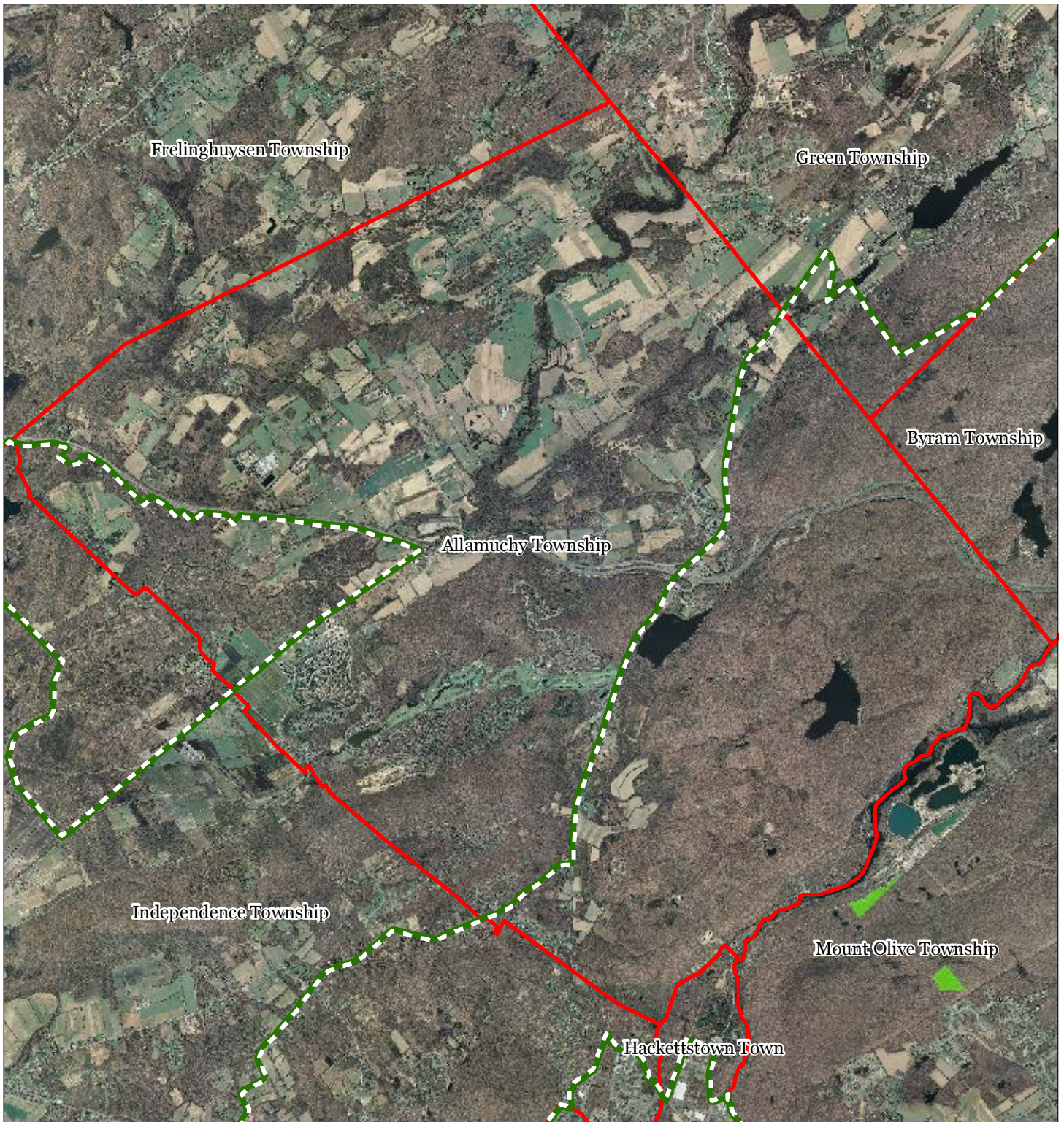
Allamuchy Township






1 inch = 0.821 miles

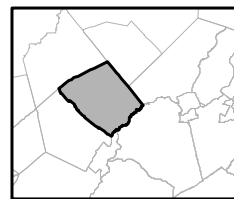
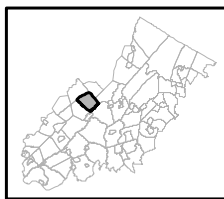


Exhibit CC: Highlands Special Environmental Zone



-  Special Environmental Zones
-  Preservation Area
-  Municipal Boundaries

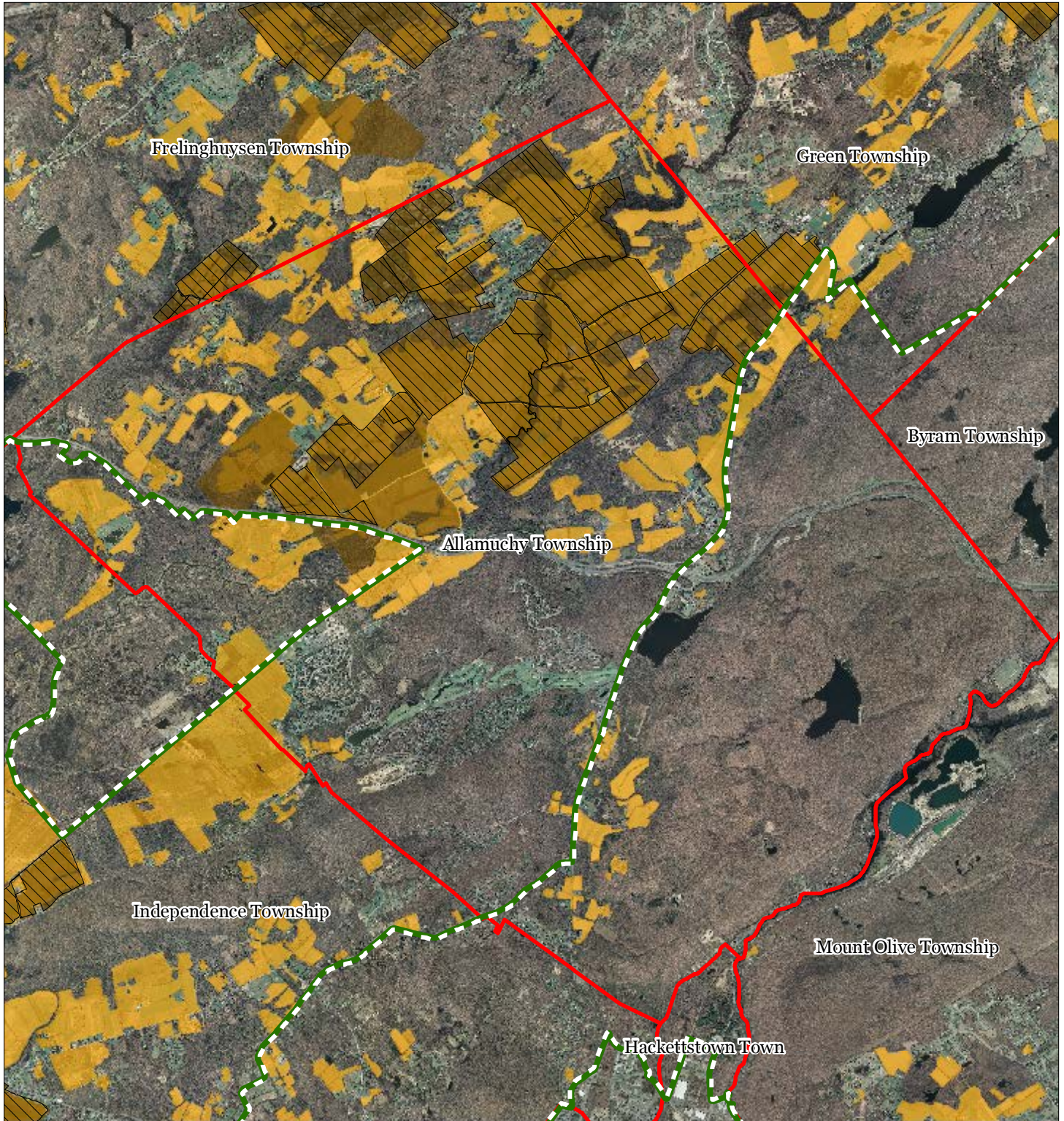
Allamuchy Township



1 inch = 0.821 miles



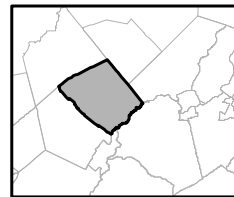
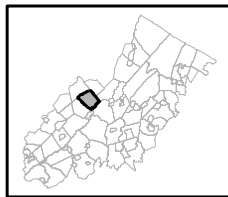
Exhibit DD: Preserved Farms, SADC Easements, All Agricultural Uses



SADC Easements

-  *SADC Final*
-  *SADC Preserved*
-  Preserved Farmland
-  Agriculture Uses
-  Preservation Area
-  Municipal Boundaries

Allamuchy Township

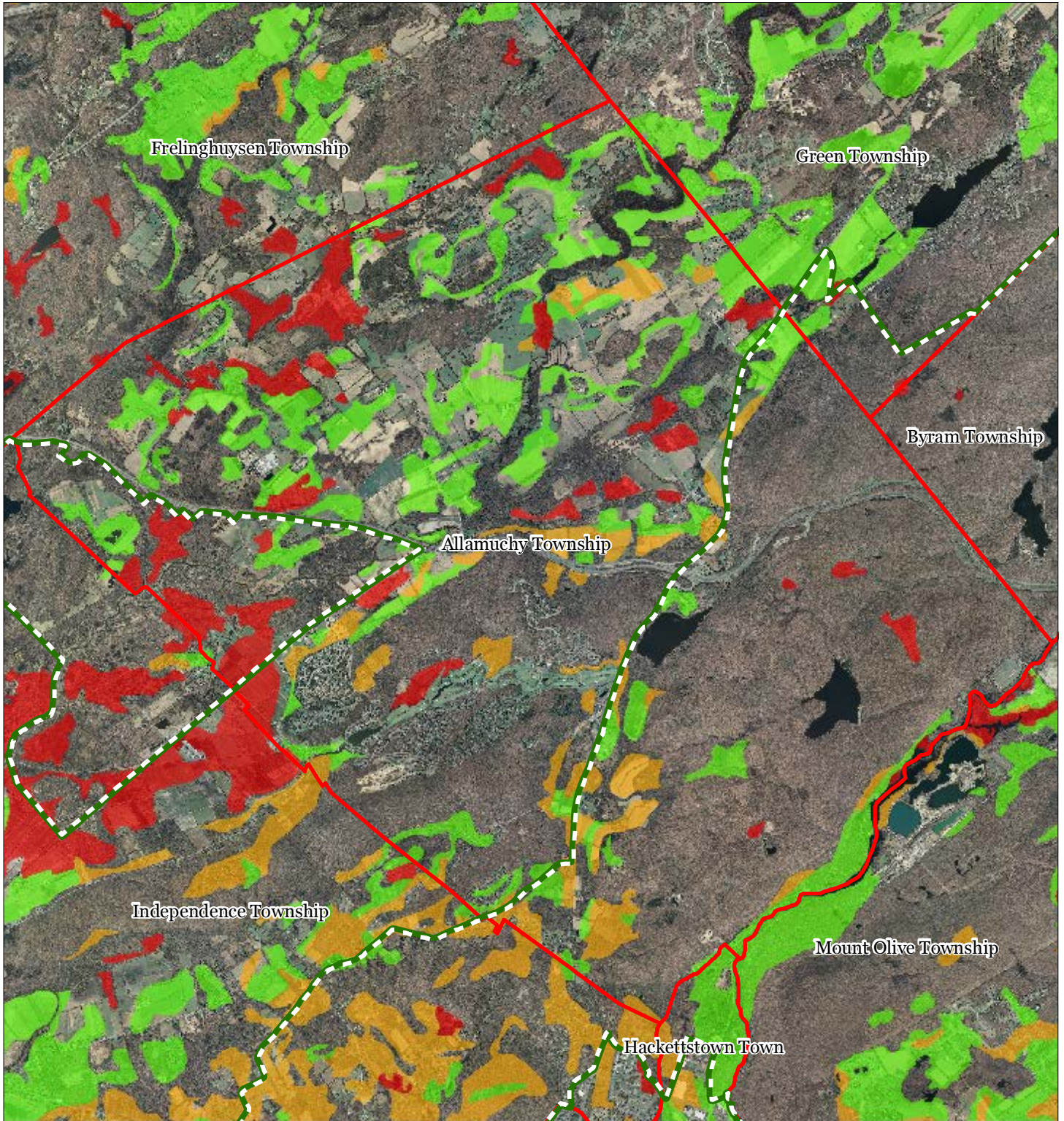


1 inch = 0.821 miles



December 2011

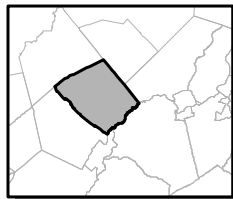
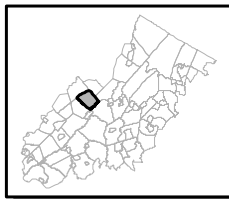
Exhibit EE: Important Farmland Soils



Important Farmland Soils

-  Prime Farmland
-  Farmland of Local Importance
-  Farmland of Statewide Importance
-  Farmland of Unique Importance
-  Preservation Area
-  Municipal Boundaries

Allamuchy Township

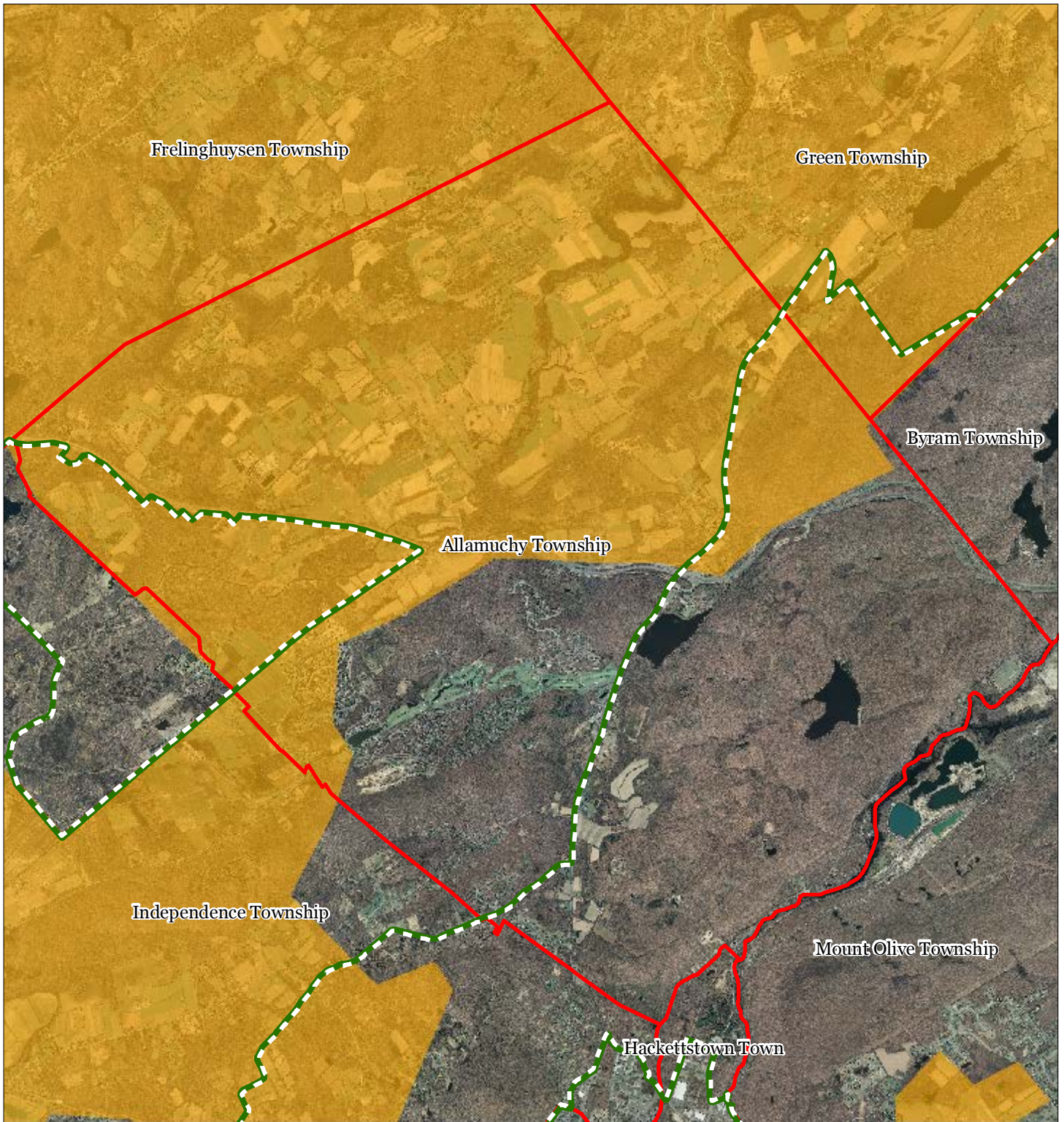





1 inch = 0.821 miles



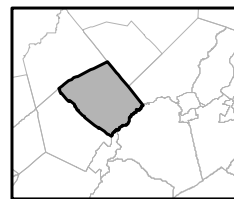
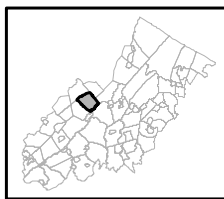
December 2011

Exhibit FF: Agricultural Resource Area



-  Agricultural Resource Area
-  Preservation Area
-  Municipal Boundaries

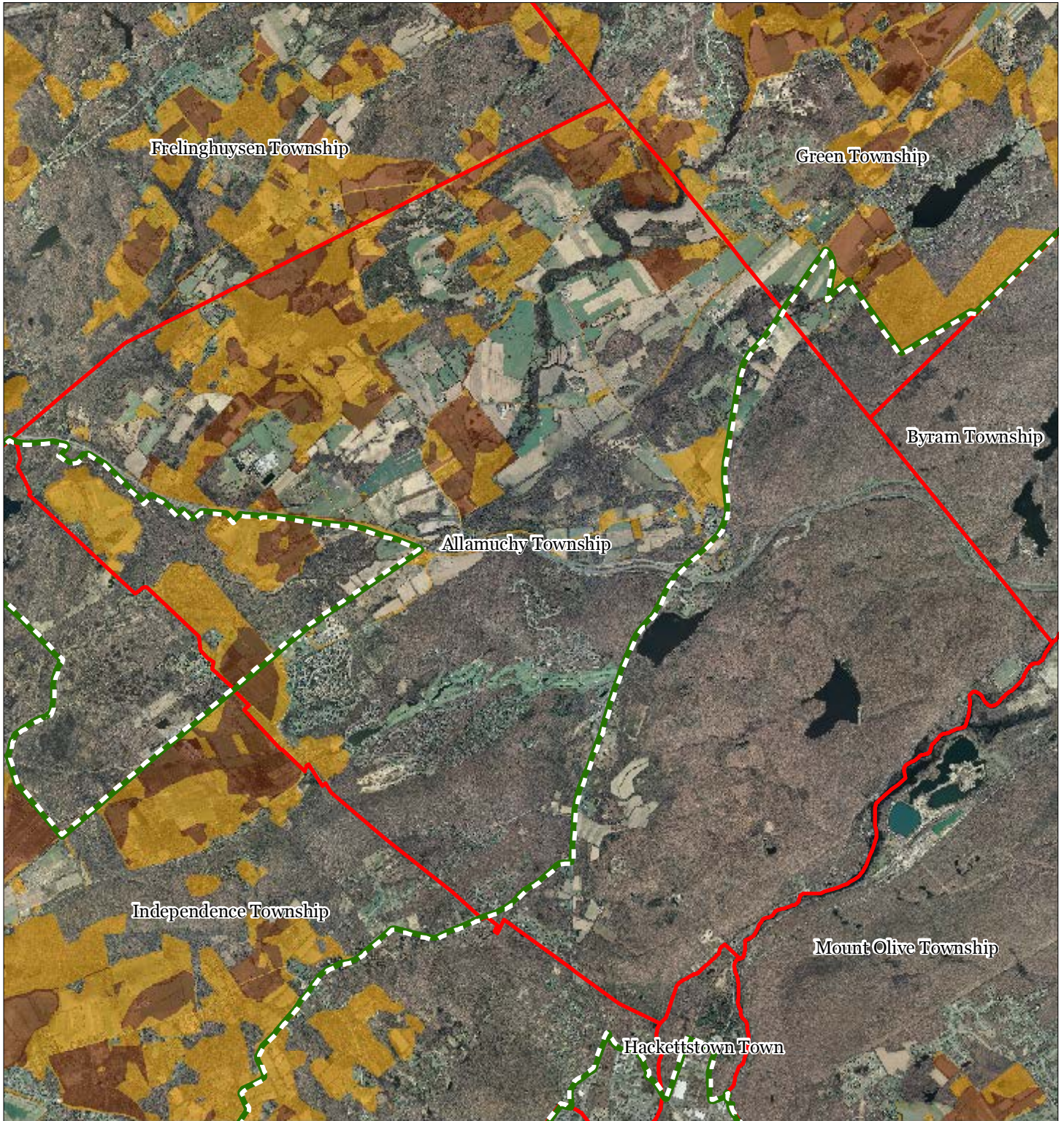
Allamuchy Township







1 inch = 0.821 miles



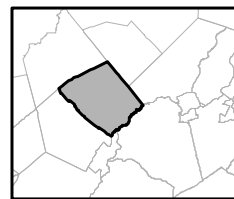
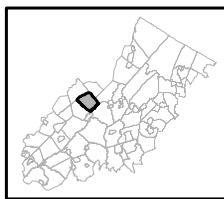
Exhibit GG: Highlands Agricultural Priority Area



Agricultural Priority Area

-  Moderate
-  High
-  Preservation Area
-  Municipal Boundaries

Allamuchy Township

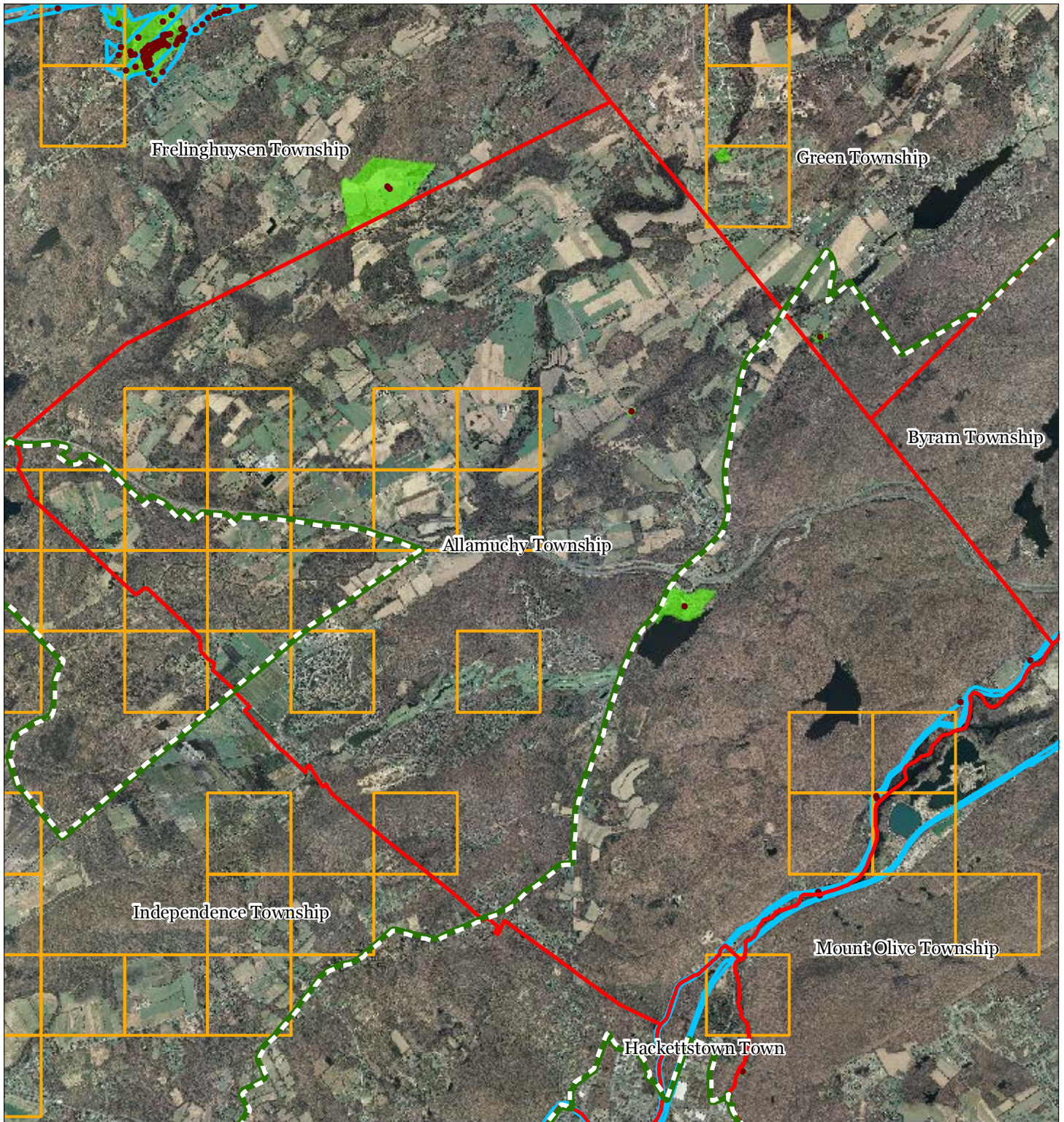


1 inch = 0.821 miles



December 2011

Exhibit HH: Historic, Cultural, and Archaeological Resources Inventory



-  Preservation Area
-  Municipal Boundaries
-  Archaeological Grids (1 sqmi)
-  NJ Historic Districts
-  Historic Property Points
-  Historic Property Polygons

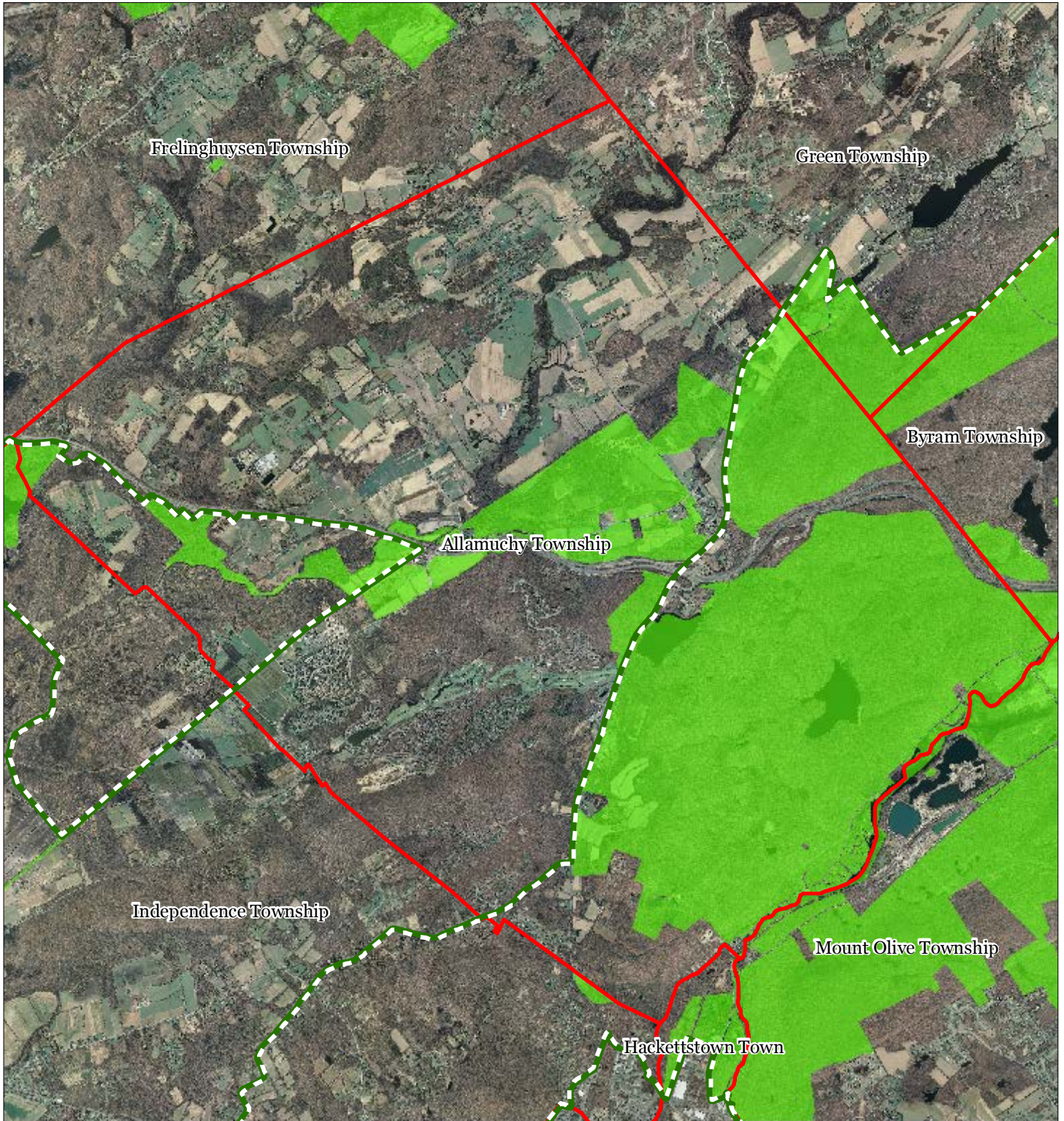
Allamuchy Township






1 inch = 0.821 miles

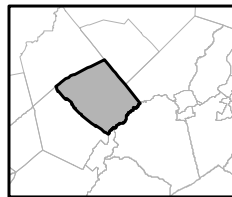
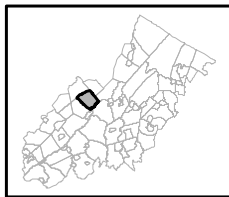


Exhibit II: Baseline Scenic Resources Inventory



-  Scenic Resources
-  Municipal Boundaries
-  Preservation Area

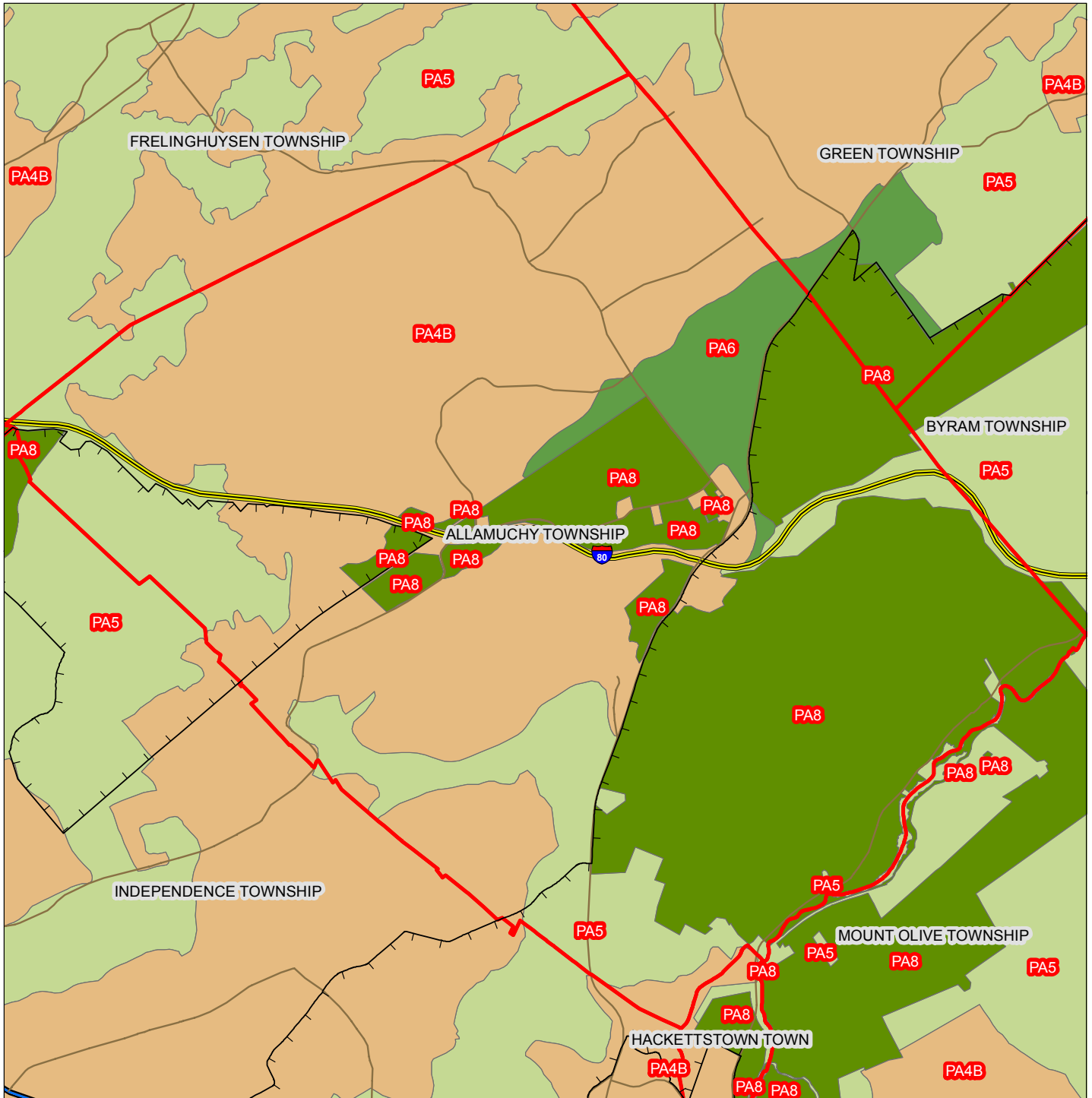
Allamuchy Township



1 inch = 0.821 miles



Exhibit JJ: State Planning Areas & Designated Centers



Legend

- Preservation Area
- Municipal Boundaries
- Interstate Highways
- U.S. Routes
- State Routes
- County Routes
- Designated Centers*

State Planning Areas*

- METROPOLITAN (PA1)
- SUBURBAN (PA2)
- FRINGE (PA3)
- RURAL (PA4)
- RURAL ENVIRONMENTALLY SENSITIVE (PA42)
- ENVIRONMENTALLY SENSITIVE (PA5)
- PARK (PA6)
- FEDERAL PARK (PA7)
- STATE PARK (PA8)
- WATER (PA11)
- MILITARY (PA12)

1 inch equals 0.83 miles

* All designated centers expired on 1/7/2008 except Byram (expires 5/19/2010), Stanhope (expires 10/16/2008), and Sparta and Vernon (expire 7/16/2009). Center designation may be redesignated by the State Planning Commission and the Highlands Council. State Planning Areas are from the State Development and Redevelopment Plan.