



Map 1
Local and Regional Points of Interest

Town Of Phillipsburg
 Warren County, New Jersey
 June 2013



0 400 800 1,200
 Feet
 1 inch = 900 feet

Data Sources:
 Town of Phillipsburg, NGIN 2011 ModVI Data, NJDEP, NJDOT, NJ Highlands Council PADOT, PAPSU And Other Data: Warren County GIS



www.vcea.org
 Since 1972 • Consulting Civil, Environmental & Municipal Engineering
 Land Surveying • Professional Planning • Landscape Architecture
 F:\Jobfiles\3888003_WNJGIS\Projects_06-26-2013

Legend

- Active Railroad
- Inactive Railroad
- Tax Parcels
- Municipal Boundary
- Road
- Water Body

Open Space

- Municipal Open Space
- NJDEP Open Space

Phillipsburg Parks

- 1 Boat launch and sitting area
- 2 Delaware River Park
- 3 Shappel Park
- 4 Walters Park
- 5 Mill Pond Park
- 6 Lock Street Park

Other Open Space/Rec Lands

- 7 NJDEP - North Main St. & River Bank
- 8 Pohatcong-Parkside Ball Fields

Railroad Heritage

- 9 Excursion train
- 10 Union Station
- 11 Signal Tower
- 12 Miniature Railroad/Museum

Norfolk Southern Railroad

- 13 Unused bridge & ROW

Morris Canal

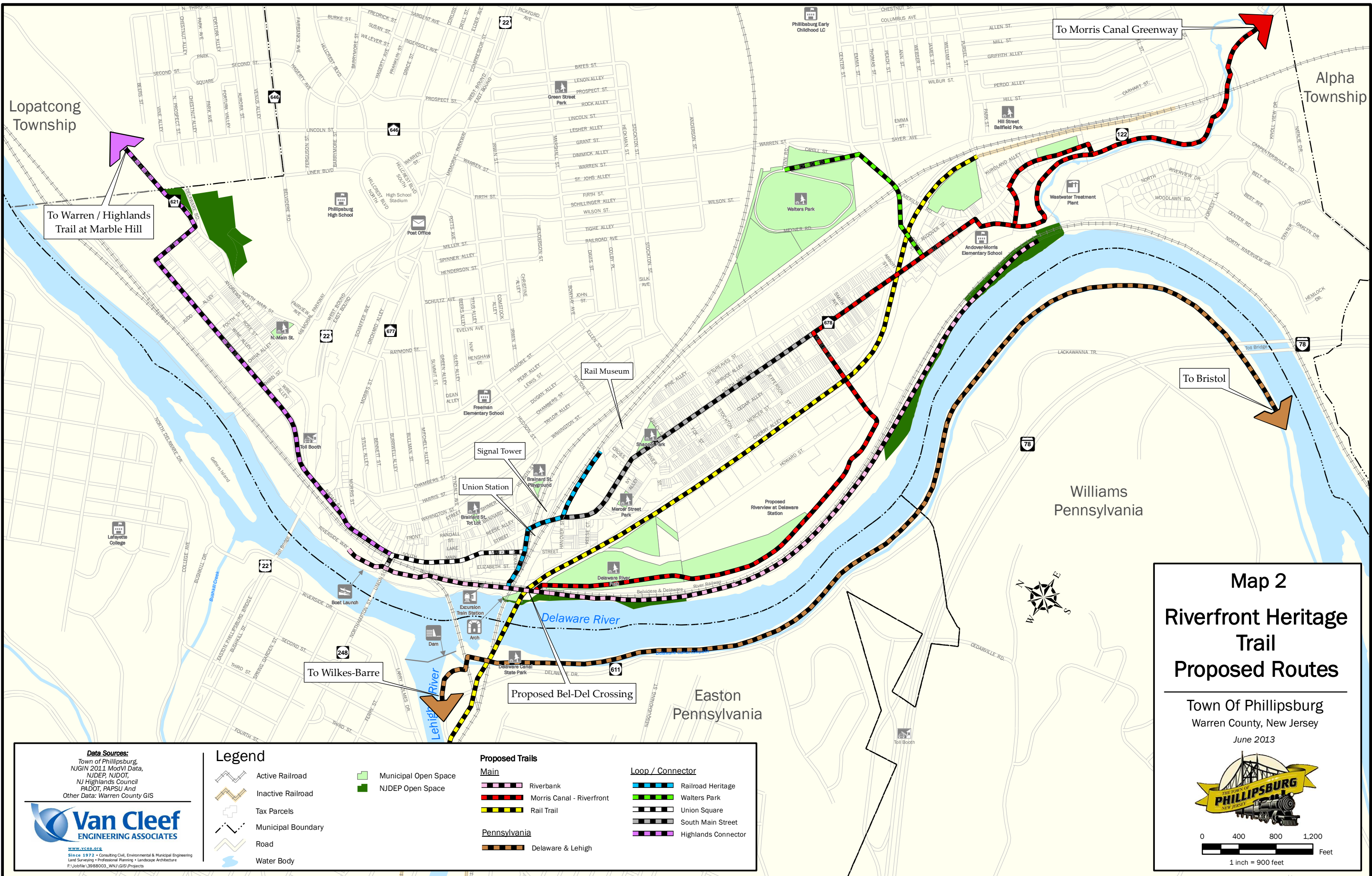
- 14 Morris Canal Arch
- 15 Plane 11 West
- 16 Lock 10 West
- 17 Lock 9 West
- 18 Lock 8 West
- 19 Plane 10 West

Historic Sites

- 20 Union Square Historic District
- 21 Main Street Historic District
- 22 Valley View Historic District
- 23 Andover Iron Furnace
- 24 Greens Bridge

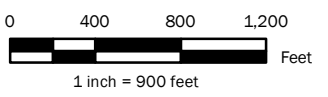
Pennsylvania

- 25 Delaware Canal & State Park
- 26 Riverside Park
- 27 Lehigh Canal
- 28 National Canal Museum
- 29 Lafayette College



Map 2
Riverfront Heritage Trail
Proposed Routes

Town Of Phillipsburg
 Warren County, New Jersey
 June 2013



Data Sources:
 Town of Phillipsburg, NJGIN 2011 ModVI Data, NJDEP, NJDOT, NJ Highlands Council PADOT, PAPSU And Other Data: Warren County GIS

Van Cleef ENGINEERING ASSOCIATES
 www.vcea.org
 Since 1972 • Consulting Civil, Environmental & Municipal Engineering
 Land Surveying • Professional Planning • Landscape Architecture
 F:\Jobfile\3888003_WNJ\GIS\Projects

Legend

	Active Railroad		Municipal Open Space
	Inactive Railroad		NJDEP Open Space
	Tax Parcels		
	Municipal Boundary		
	Road		
	Water Body		

Proposed Trails

	Riverbank		Railroad Heritage
	Morris Canal - Riverfront		Walters Park
	Rail Trail		Union Square
	Delaware & Lehigh		South Main Street
			Highlands Connector

Loop / Connector

	Railroad Heritage
	Walters Park
	Union Square
	South Main Street
	Highlands Connector