

# FATAL MOTOR VEHICLE CRASH

COMPARATIVE DATA REPORT FOR THE STATE OF NEW JERSEY



2007



COMPILED BY THE  
NEW JERSEY STATE POLICE  
FATAL ACCIDENT INVESTIGATION UNIT





## State of New Jersey

OFFICE OF THE ATTORNEY GENERAL  
DEPARTMENT OF LAW AND PUBLIC SAFETY  
DIVISION OF STATE POLICE

POST OFFICE BOX 7068  
WEST TRENTON NJ 08628-0068  
(609) 882-2000

JON S. CORZINE  
*Governor*

ANNE MILGRAM  
*Attorney General*

COLONEL JOSEPH R. FUENTES  
*Superintendent*

Dear Reader:

In 2007, the number of fatal motor vehicle crashes in New Jersey fell to a near historic low. There were 674 fatal crashes resulting in 724 fatalities. The nationwide death toll of 41,059 also shows a decreasing number of overall traffic fatalities but still represents an average of more than 112 deaths per day. As highway fatalities remain a leading cause of death in New Jersey and the nation, our efforts in reducing motor vehicle deaths on our roadways must continue. The New Jersey State Police is committed in its efforts, through traffic enforcement and education of the motoring public, to reduce the number of people killed in motor vehicle crashes.

On the following pages you will find statistics of the fatal motor vehicle accident records compiled by the Fatal Accident Investigation Unit of the Division of State Police for 2007. This report constitutes a detailed look at the causes and results of fatal accidents throughout the state during 2007. Hopefully, the continued efforts and cooperation of the public, federal, state, and local agencies will help us maintain our traffic safety record in the years ahead.

Sincerely,

Joseph R. Fuentes  
Colonel  
Superintendent



# TABLE OF CONTENTS

## STATISTICAL SUMMARY

2007 Quick Facts . . . . .	1
2007 Motor Vehicle Fatal Crashes and Fatalities with a Comparison of the 1988-2007 Crashes and Fatalities . . . . .	2
A. Crash Victim Classification by Month . . . . .	3
B. Crashes and Fatalities by Month of Occurrence . . . . .	4
C. Crash Victim Classification by County . . . . .	4
D. Crashes by County of Occurrence and Roadway Classification . . . . .	5
E. Fatalities and Injuries According to Crash Type Classification . . . . .	6
F. Hours of Occurrence . . . . .	7
G. Weather Conditions . . . . .	7
H. Day of Occurrence . . . . .	8
I. Age of Driver Victims . . . . .	8
J. Age of Pedestrian Victims . . . . .	8
K. Sex of Pedestrians . . . . .	9
L. Condition of All Drivers . . . . .	9
M. Alcohol Factor . . . . .	10
Victim Alcohol Factor, 2003-2007 Comparison . . . . .	11
Victim Alcohol Factors for the Year 2007 . . . . .	11
N. Alcohol Involvement of Deceased Drivers Related to Manner of Collision . . . . .	12
O. Manner of Collision . . . . .	12
P. Type of Vehicles Involved (Including Parked) . . . . .	13
Q. Character of Road . . . . .	14
R. Road Designation . . . . .	14
S. Age of Drivers . . . . .	15
T. Sex of Drivers . . . . .	15
U. What Drivers Were Doing . . . . .	16
V. What Pedestrians Were Doing . . . . .	16
W. Contributing Circumstances . . . . .	17

## SPECIFIC AREAS OF CONCERN

Interstate Highway Fatalities . . . . .	19
Pedalcycle Crashes . . . . .	20
Motorcycle Crashes . . . . .	21
Tractor-Trailer Crashes . . . . .	22
Restraint Usage . . . . .	23
17 - 20 Age Group . . . . .	24
Fatal Crashes and Persons Killed for Selected Holiday Periods . . . . .	25
Ten Year Experience . . . . .	26
Fatal Crash Investigation Summary by Troop . . . . .	27
Fatal Crashes by County, Municipality, Date, Time and Location . . . . .	31
Map - Fatalities by County . . . . .	43

# QUICK FACTS

- Nationwide, the fatality rate remained at a historic low of 1.37 fatalities per hundred million vehicle miles traveled.
- Nationwide preliminary statistics indicate there were 41,059 people killed.
- In New Jersey, there were 674 fatal crashes with 724 people killed.
- There was a decrease of 35 fatal crashes and a decrease of 47 fatalities.
- Of the fatalities, 28.5 % had consumed alcohol to some extent.
- Of all drivers, 14.7 % were legally intoxicated.
- An average of 1.98 persons were killed every day.
- There were 84 fatal crashes involving 86 motorcycles.
- Pedalcyclists accounted for 12 fatal crashes.
- The pedestrian death toll was 150.
- There were a total of 37 hit and run fatal crashes involving 60 vehicles. The victims were comprised of 7 drivers, 5 passengers, 25 pedestrians and 1 pedalcyclist.
- Of the 1010 drivers listed, 41 New Jersey drivers and 4 out-of-state drivers were suspended. There were 6 drivers without valid licenses.
- There are 38,123 miles of public open roads in the state of New Jersey, indicating one death for every 52.7 miles.
- Straight roads were involved in 66.6 % of all fatal crashes.
- Of all fatal crashes, 81.0 % occurred during clear weather conditions.
- Of the known drivers involved in fatal crashes, 72.9 % were males.
- Of the vehicles involved in fatal crashes, 55.6 % involved passenger cars.
- There were 47 tractor-trailers involved in 43 fatal crashes which resulted in 45 fatalities.

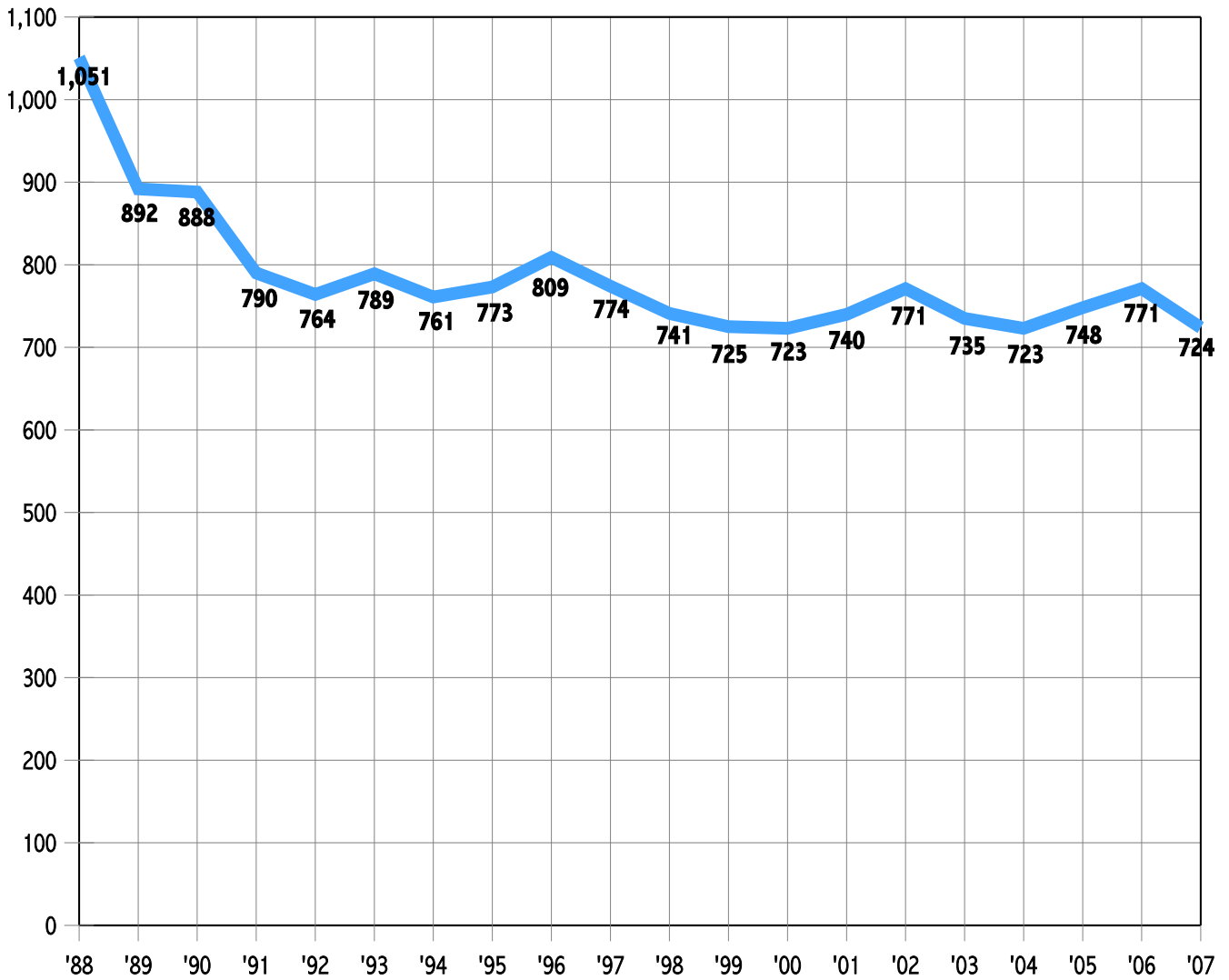
# SUBJECT

Statistical Summary of 2007 Motor Vehicle Fatal Crashes and Fatalities with a Comparison of the 2003-2007 Crashes and Fatalities.

Statistics	2003	2004	2005	2006	2007
Fatal Crashes	666	684	691	709	674
Fatalities	735	723	748	771	724

## TREND IN FATALITIES

20 Year Trend



## A. VICTIM CLASSIFICATION BY MONTH - 2007

Month	Driver	Passenger	Pedalcyclist	Pedestrian	Totals
January	40	14	0	15	69
February	25	9	0	11	45
March	26	15	0	16	57
April	28	7	0	6	41
May	45	7	0	3	55
June	44	10	2	11	67
July	51	16	2	10	79
August	39	14	0	13	66
September	41	13	2	7	63
October	37	12	3	18	70
November	27	9	2	15	53
December	25	8	1	25	59
<b>Totals</b>	<b>428</b>	<b>134</b>	<b>12</b>	<b>150</b>	<b>724</b>

## B. CRASHES AND FATALITIES BY MONTH OF OCCURRENCE

Month	Crashes					Fatalities				
	2003	2004	2005	2006	2007	2003	2004	2005	2006	2007
January	56	49	46	63	62	60	52	49	69	69
February	43	47	31	40	42	46	49	33	42	45
March	47	45	52	60	51	51	48	59	63	57
April	47	44	56	59	40	50	44	59	66	41
May	54	58	50	67	54	70	60	51	72	55
June	76	64	73	40	64	88	66	76	42	67
July	56	62	60	67	76	59	68	66	72	79
August	72	65	57	62	59	81	67	65	67	66
September	53	64	70	69	57	56	69	72	76	63
October	59	69	70	64	67	64	76	74	67	70
November	57	55	68	55	47	60	58	78	63	53
December	46	62	58	63	55	50	66	66	72	59
<b>TOTAL</b>	<b>666</b>	<b>684</b>	<b>691</b>	<b>709</b>	<b>674</b>	<b>735</b>	<b>723</b>	<b>748</b>	<b>771</b>	<b>724</b>

## C. CRASH VICTIM CLASSIFICATION BY COUNTY

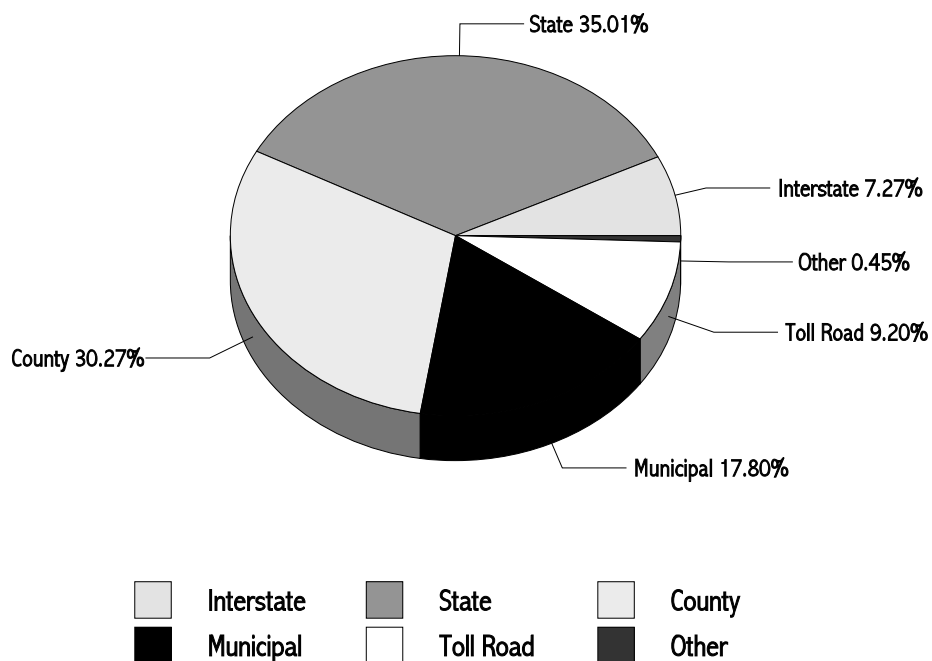
County	Victim Classification					
	Crashes	Killed	Driver	Passenger	Pedestrian	Pedalcyclist
Atlantic	52	55	34	9	11	1
Bergen	38	40	21	4	15	0
Burlington	52	54	36	7	11	0
Camden	43	45	24	7	11	3
Cape May	18	21	16	4	1	0
Cumberland	21	22	14	8	0	0
Essex	47	49	25	6	16	2
Gloucester	44	48	30	12	4	2
Hudson	26	26	10	5	11	0
Hunterdon	7	7	5	2	0	0
Mercer	23	27	14	9	3	1
Middlesex	52	54	29	6	18	1
Monmouth	46	55	30	14	10	1
Morris	27	28	22	4	2	0
Ocean	68	74	47	15	12	0
Passaic	29	30	14	5	11	0
Salem	11	13	8	4	1	0
Somerset	19	21	16	2	3	0
Sussex	14	15	10	4	1	0
Union	29	31	17	5	8	1
Warren	8	9	6	2	1	0
<b>TOTAL</b>	<b>674</b>	<b>724</b>	<b>428</b>	<b>134</b>	<b>150</b>	<b>12</b>

## D. CRASHES BY COUNTY OF OCCURRENCE AND ROADWAY CLASSIFICATION

County	Interstate	State	County	Municipal	Toll Roads	Other	TOTALS
Atlantic	0	16	22	5	9	0	52
Bergen	2	15	9	9	3	0	38
Burlington	3	21	17	11	0	0	52
Camden	3	15	12	10	3	0	43
Cape May	0	9	4	2	3	0	18
Cumberland	0	5	13	3	0	0	21
Essex	2	8	13	16	5	3	47
Gloucester	3	22	13	6	0	0	44
Hudson	0	6	8	10	2	0	26
Hunterdon	2	4	1	0	0	0	7
Mercer	3	5	11	3	1	0	23
Middlesex	2	22	14	7	7	0	52
Monmouth	4	16	13	6	7	0	46
Morris	6	12	4	5	0	0	27
Ocean	1	18	27	9	13	0	68
Passaic	3	10	6	7	3	0	29
Salem	1	4	4	1	1	0	11
Somerset	9	6	4	0	0	0	19
Sussex	0	9	3	2	0	0	14
Union	1	11	4	8	5	0	29
Warren	4	2	2	0	0	0	8
<b>TOTAL</b>	<b>49</b>	<b>236</b>	<b>204</b>	<b>120</b>	<b>62</b>	<b>3</b>	<b>674</b>

NOTE: US roadways are included in the State Highway column. Other roadways include State, County and Municipal Parks and Institutions and US Government Property.

### *Breakdown in Percentages of 674 Accidents during 2007*





## E. FATALITIES AND INJURIES ACCORDING TO CRASH TYPE CLASSIFICATION

Type	Total Crashes					Total Fatalities					Total Injured				
	2003	2004	2005	2006	2007	2003	2004	2005	2006	2007	2003	2004	2005	2006	2007
Pedestrian	136	148	151	163	146	137	152	155	167	149	38	31	19	34	21
Other Motor Vehicle	284	274	266	279	249	330	297	298	315	276	451	474	457	422	381
Railroad Train	3	4	1	3	2	3	5	2	4	3	0	0	0	0	0
Parked Vehicle	9	11	14	13	16	9	11	15	14	16	7	10	5	10	1
Pedalcycle	11	16	17	12	12	11	16	17	12	12	1	2	1	6	4
Animal	2	1	1	1	0	2	0	1	1	0	0	0	0	0	0
Fixed/Other Object	205	205	209	202	217	227	217	227	218	236	160	109	121	91	98
Non-Collision	15	25	31	34	27	15	25	32	38	27	16	18	27	34	30
Other	1	0	1	2	5	1	0	1	2	5	1	0	1	0	1
<b>TOTAL</b>	<b>666</b>	<b>684</b>	<b>691</b>	<b>709</b>	<b>674</b>	<b>735</b>	<b>723</b>	<b>748</b>	<b>771</b>	<b>724</b>	<b>674</b>	<b>644</b>	<b>631</b>	<b>597</b>	<b>536</b>

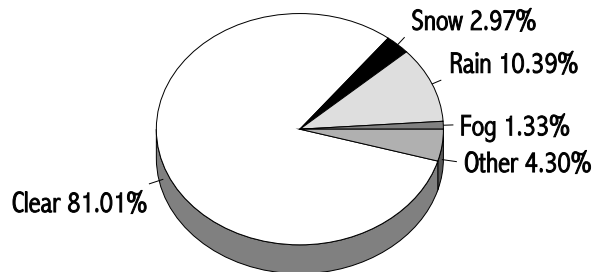
In 2007 there were 674 fatal crashes in which 724 persons were killed and 536 persons injured.

## F. HOURS OF OCCURRENCE

Time Of Occurrence	2003	2004	2005	2006	2007
12:00 to 12:59 a.m.	38	26	31	36	31
1:00 to 1:59 a.m.	32	30	30	25	29
2:00 to 2:59 a.m.	28	32	31	24	26
3:00 to 3:59 a.m.	15	27	24	34	17
4:00 to 4:59 a.m.	12	20	12	12	21
5:00 to 5:59 a.m.	17	21	21	19	22
6:00 to 6:59 a.m.	21	25	20	21	22
7:00 to 7:59 a.m.	24	14	39	16	21
8:00 to 8:59 a.m.	27	20	16	20	19
9:00 to 9:59 a.m.	16	18	30	12	27
10:00 to 10:59 a.m.	23	28	24	26	16
11:00 to 11:59 a.m.	32	29	20	30	13
12:00 to 12:59 p.m.	23	29	33	16	29
1:00 to 1:59 p.m.	30	24	31	29	29
2:00 to 2:59 p.m.	36	37	24	38	33
3:00 to 3:59 p.m.	45	26	27	38	39
4:00 to 4:59 p.m.	33	38	32	30	30
5:00 to 5:59 p.m.	38	49	30	37	37
6:00 to 6:59 p.m.	38	31	32	39	41
7:00 to 7:59 p.m.	28	36	39	39	36
8:00 to 8:59 p.m.	18	34	40	46	39
9:00 to 9:59 p.m.	32	37	41	42	29
10:00 to 10:59 p.m.	26	24	35	43	37
11:00 to 11:59 p.m.	34	29	29	37	31
<b>TOTAL</b>	<b>666</b>	<b>684</b>	<b>691</b>	<b>709</b>	<b>674</b>

## G. WEATHER CONDITIONS

Clear	546
Rain	70
Snow	20
Fog	9
Other	29
<b>Total</b>	<b>674</b>



## H. DAY OF OCCURRENCE

Day of Occurrence	2003	2004	2005	2006	2007
Sunday	89	127	115	127	102
Monday	92	83	78	90	84
Tuesday	88	64	74	87	93
Wednesday	98	85	93	89	95
Thursday	96	93	102	93	70
Friday	98	129	118	120	103
Saturday	105	103	111	103	127
<b>TOTAL</b>	<b>666</b>	<b>684</b>	<b>691</b>	<b>709</b>	<b>674</b>

## I. AGE OF DRIVER VICTIMS

Age Of Driver	Number Killed				
	2003	2004	2005	2006	2007
16 and under	5	2	4	2	3
Age 17	10	6	12	13	6
18 - 20	31	40	30	33	28
21 - 24	42	46	48	58	62
25 - 29	40	42	46	46	38
30 - 39	69	79	78	68	66
40 - 49	71	62	59	68	62
50 - 64	75	77	81	69	80
65 and older	73	70	69	72	83
Unknown	0	1	0	1	0
<b>TOTAL</b>	<b>416</b>	<b>425</b>	<b>427</b>	<b>430</b>	<b>428</b>

## J. AGE OF PEDESTRIAN VICTIMS

Age Of Pedestrian	Number Killed				
	2003	2004	2005	2006	2007
0 - 4	2	2	5	2	3
5 - 9	1	2	0	3	2
10 - 14	1	7	2	5	4
15 - 19	3	12	6	6	13
20 - 24	11	6	8	6	4
25 - 44	34	44	45	56	37
45 - 64	45	39	51	53	49
65 - 74	15	16	11	8	18
75 and older	22	23	25	28	20
Unknown	3	0	1	0	0
<b>TOTAL</b>	<b>137</b>	<b>151</b>	<b>154</b>	<b>167</b>	<b>150</b>

## K. SEX OF PEDESTRIANS

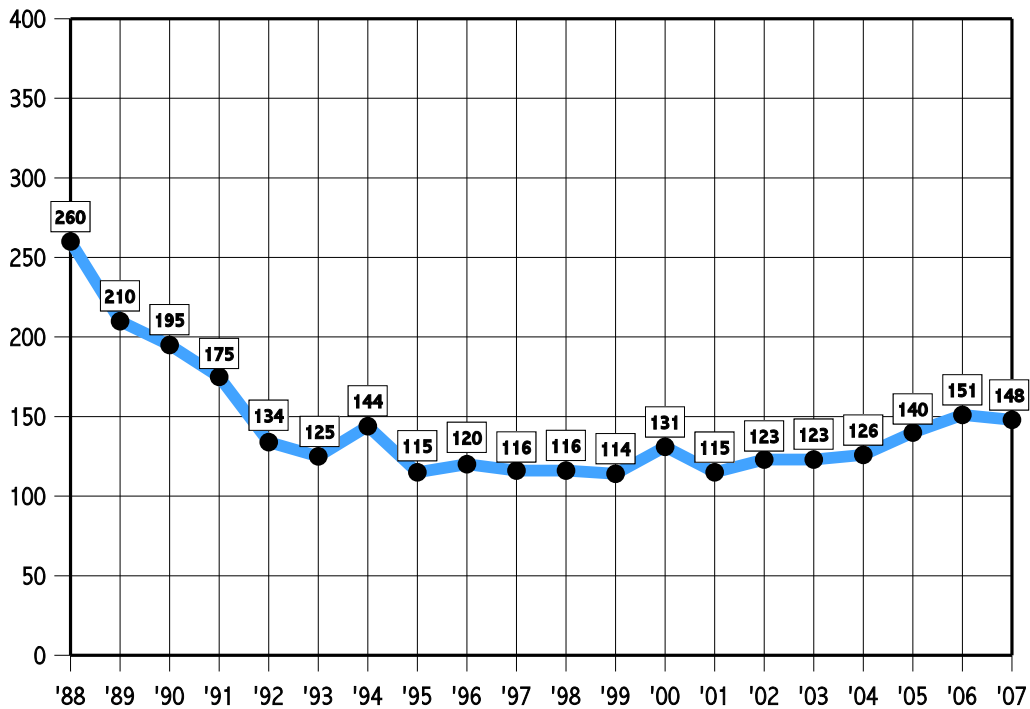
Sex	2003	2004	2005	2006	2007
Male	96	93	88	124	95
Female	41	58	66	43	55
<b>TOTAL</b>	<b>137</b>	<b>151</b>	<b>154</b>	<b>167</b>	<b>150</b>

## L. CONDITION OF ALL DRIVERS

Condition	Drivers
Unknown	19
Apparently Normal	696
Alcohol Use	160
Drug Use (Illicit)	49
Medication	15
Alcohol & Drug/Medication Use	35
Physical Handicaps	3
Illness	21
Fatigue	3
Fell Asleep	9
Other	0
<b>TOTAL</b>	<b>1,010</b>

## 20 YEAR TREND

*Intoxicated Drivers Involved in Fatal Crashes*



## M. ALCOHOL FACTOR

There were 724 fatalities during 2007. Of the fatalities, 428 were drivers, 134 were passengers, 150 were pedestrians and 12 were pedalcyclists. Of this total, 591 were tested for alcohol and 133 were not tested. Of the 591 tested, 206 were positive for alcohol in varying degrees and 385 were negative. This indicates that 34.9 % of the fatalities tested were positive for alcohol and 65.1 % were negative. Seventy-Two drivers, 15 passengers, 13 pedestrians and 3 pedalcyclists tested positive for drugs.

In 189 of the 674 crashes, Driving While Intoxicated (alcohol and/or drugs) was listed as the major contributing factor. There were 209 people killed as a result of these 189 crashes.

### 1.) DRIVERS:

**Deceased:** There were a total of 428 drivers killed of which 371 were tested for alcohol. Of those tested, 141 were positive and 230 were negative, indicating 38.0 % had consumed an alcoholic beverage. Of the 141 imbibing drivers, 113 or 80.1 % had an alcohol level of .08 % or higher.

**Surviving:** There were a total of 582 surviving drivers of which 216 were tested for alcohol. Of those tested, 51 were positive and 165 were negative, indicating 23.6 % had consumed an alcoholic beverage. Of the 51 imbibing drivers, 35 or 68.6 % had an alcohol level of .08 % or higher.

2.) **Passengers:** There were a total of 134 passengers killed of which 78 were tested for alcohol. Of those tested, 24 were positive and 54 were negative, indicating 30.8 % had consumed an alcoholic beverage.

3.) **Pedestrians:** There were a total of 150 pedestrians killed of which 132 were tested for alcohol. Of those tested, 38 were positive and 94 were negative, indicating 28.8 % had consumed an alcoholic beverage.

4.) **Pedalcyclists:** There were a total of 12 pedalcyclists killed of which 10 were tested for alcohol. Of those tested, 3 were positive and 7 were negative, indicating 30.0 % had consumed an alcoholic beverage.

### SURVIVING DRIVER ALCOHOL FACTORS

	.01% - .03%	.04% - .07%	.08% - .10%	.11% & over	Negative	No test	Total
<b>Drivers</b>	5	11	10	25	165	365	<b>581</b>

### EVALUATION:

2007 showed a 14.5 % decrease in alcohol-related fatalities. The number of fatal accident victims with blood alcohol readings above the legal limit decreased from 181 in 2006 to 162 in 2007, a decrease of 10.5 %. Deceased drivers with alcohol involvement showed a 2.8 % decrease when compared to 2006.

### ALCOHOL & DRUG USE:

6 surviving drivers, 29 deceased drivers, 5 passengers, 6 pedestrians and 0 pedalcyclists tested positive for alcohol and drugs (Illicit & Medication).

19 surviving drivers, 43 deceased drivers, 10 passengers, 7 pedestrians and 0 pedalcyclists tested positive for drugs (Illicit & Medication) alone.

**VICTIM ALCOHOL FACTOR 2003 - 2007 COMPARISON**

	.01 % - .03 %					.04 % - .07 %					.08 % - .10 %				
	2003	2004	2005	2006	2007	2003	2004	2005	2006	2007	2003	2004	2005	2006	2007
<b>Drivers</b>		16	11	21	18		12	11	15	10		9	12	12	15
<b>Passengers</b>		3	7	8	2		3	7	3	5		4	3	4	4
<b>Pedestrians</b>		2	6	8	4		4	3	4	5		1	1	2	1
<b>Pedalcyclists</b>		0	0	1	0		0	0	0	0		0	0	0	0
<b>TOTAL</b>		<b>21</b>	<b>24</b>	<b>38</b>	<b>24</b>		<b>19</b>	<b>21</b>	<b>22</b>	<b>20</b>		<b>14</b>	<b>16</b>	<b>18</b>	<b>20</b>

Due to the Blood Alcohol Content (BAC) threshold changing in 2004, the values prior to 2004 are not shown. Please see prior year's reports for these values.

	.11 % and Over					Negative					No Test					TOTAL				
	2003	2004	2005	2006	2007	2003	2004	2005	2006	2007	2003	2004	2005	2006	2007	2003	2004	2005	2006	2007
<b>Drivers</b>		80	87	97	98		228	222	222	230		53	51	63	57		402	396	430	428
<b>Passengers</b>		15	25	15	13		52	53	81	54		43	45	51	56		121	140	162	134
<b>Pedestrians</b>		33	29	47	28		77	85	77	94		20	18	29	18		139	142	167	150
<b>Pedalcyclists</b>		3	3	4	3		9	12	7	7		2	2	0	2		15	17	12	12
<b>TOTAL</b>		<b>131</b>	<b>144</b>	<b>163</b>	<b>142</b>		<b>366</b>	<b>372</b>	<b>387</b>	<b>385</b>		<b>118</b>	<b>116</b>	<b>143</b>	<b>133</b>		<b>677</b>	<b>695</b>	<b>771</b>	<b>724</b>

There were 103 victims that tested positive for drugs.

**VICTIM ALCOHOL FACTORS FOR THE YEAR 2007**

	.01% - .03%	.04% - .07%	.08% - .10%	.11% & over	Negative	No Test	TOTAL
<b>Drivers</b>	18	10	15	98	230	57	<b>428</b>
<b>Passengers</b>	2	5	4	13	54	56	<b>134</b>
<b>Pedestrians</b>	4	5	1	28	94	18	<b>150</b>
<b>Pedalcyclists</b>	0	0	0	3	7	2	<b>12</b>
<b>TOTAL</b>	<b>24</b>	<b>20</b>	<b>20</b>	<b>142</b>	<b>385</b>	<b>133</b>	<b>724</b>

**LEGEND** NEGATIVE: Tested and found to be negative.

NO TEST: Because of delayed death, age factor, contamination of samples, and the failure on the part of some investigative agencies and medical examiners to cause a test to be performed on victims.

NOTE: Seventy-Two drivers, 15 passengers, 13 pedestrians and 3 pedalcyclists tested positive for drugs.

## N. ALCOHOL INVOLVEMENT OF DECEASED DRIVERS RELATED TO MANNER OF COLLISION

Manner of Collision	.01 - .07 %	.08 % and above	Alcohol & Drugs	Drugs Alone
Angle	5	5	1	6
Same Direction - Rear End	1	1	0	4
Opposite Direction - Head On/Angular	3	11	1	9
Opposite Direction - Left/U-Turn	2	3	2	2
Fixed Object	12	77	22	16
Pedestrian	1	0	0	0
Railroad Train	0	1	1	0
Pedalcycle	0	0	0	0
Struck Parked Vehicle	2	3	0	1
Overtuned	2	6	2	2
Other Object	0	1	0	0
Sideswipe	0	5	0	2
Encroachment	0	0	0	0
Animal	0	0	0	0
Backing	0	0	0	1
<b>TOTAL</b>	<b>28</b>	<b>113</b>	<b>29</b>	<b>43</b>

NOTE: Drivers that test positive for both alcohol and drug use are counted in both the appropriate BAC column and in the Alcohol / Drugs column.

## O. MANNER OF COLLISION

Manner of Collision - All Crashes	2003	2004	2005	2006	2007
Angle	138	113	116	58	65
Same Direction - Rear End	52	36	45	65	41
Opposite Direction - Head On/Angular	66	91	77	94	79
Opposite Direction - Left/U-Turn	12	11	13	37	35
Fixed Object	205	180	149	201	215
Pedestrian	136	148	151	163	146
Other*	50	94	129	33	38
Sideswipe	7	11	11	24	28
Overtuned				34	27
<b>TOTAL</b>	<b>666</b>	<b>684</b>	<b>691</b>	<b>709</b>	<b>674</b>

\* Other categories include - Struck Parked Vehicle, Backing, Encroachment, Animal, Pedalcycle, Other Object and Railroad Train.

NOTE: Starting with 2006, Overtuned Vehicles are tracked separately - they are included with "Other" in prior years.

## P. TYPE OF VEHICLES INVOLVED (Including Parked)

	Fatal Crashes				
	2003	2004	2005	2006	2007
Passenger Vehicle	627	622	608	593	596
Recreation Vehicle	0	1	0	0	0
Taxicab / Limo	5	3	2	8	6
Motorcycle	57	74	63	104	86
Moped	0	2	0	0	1
Pickup				97	86
Sport Utility Vehicle	203	215	239	175	145
Van	49	41	29	10	7
Fire / Rescue	0	0	1	1	0
Police Vehicle	2	4	1	5	8
Ambulance	1	1	2	0	1
Bus	8	8	12	7	5
School Bus	4	5	3	4	5
Single Unit 2-Axle	24	38	30	23	21
Single Unit 3-Axle	10	23	21	13	13
Truck / Trailer	14	5	4	3	7
Truck (Bobtail)	5	0	1	1	1
Semi-Trailer (Tractor-Trailer)	53	45	67	48	43
Doubles	2	0	1	2	4
Triples	0	0	0	0	0
Heavy Truck	4	3	2	2	1
Other	20	25	10	41	35
<b>TOTAL</b>	<b>1,088</b>	<b>1,115</b>	<b>1,096</b>	<b>1,137</b>	<b>1,071</b>

NOTE: Starting with 2006, Pickup Trucks and Sport Utility Vehicles are tracked separately. Both are included under "Sport Utility Vehicle" in prior years.



## Q. CHARACTER OF ROAD

Road Character	Fatal Crashes				
	2003	2004	2005	2006	2007
Straight and Level				356	367
Straight and Grade				78	73
Straight at Hillcrest				12	9
Curve and Level				94	90
Curve and Grade				61	45
Curve at Hillcrest				4	1
Intersection				104	89
<b>TOTAL</b>				<b>709</b>	<b>674</b>

NOTE: Starting with 2006, the Road Character categories were changed to reflect the current NJTR-1.

## R. ROAD DESIGNATION

Road Designation	Fatal Crashes				
	2003	2004	2005	2006	2007
Interstate				68	49
State				228	236
County				212	204
Municipal				125	120
Toll Roads				71	62
Other				5	3
<b>TOTAL</b>				<b>709</b>	<b>674</b>

NOTE: US roadways are included in the State Highway column. \*Other roadways include State, County and Municipal Parks and Institutions and US Government Property.

## S. AGE OF DRIVERS

Age of Driver	Fatal Crashes				
	2003	2004	2005	2006	2007
16 and under	6	6	7	7	5
Age 17	32	13	30	27	17
18 - 20	90	87	64	90	89
21 - 24	116	94	120	126	124
25 - 29	90	102	110	119	99
30 - 39	201	219	205	187	188
40 - 49	203	205	211	203	161
50 - 64	163	200	192	180	182
65 and over	126	126	121	133	134
Unknown*	47	47	43	16	11
<b>TOTAL</b>	<b>1,074</b>	<b>1,099</b>	<b>1,103</b>	<b>1,088</b>	<b>1,010</b>

## T. SEX OF DRIVERS

Sex of Driver	Fatal Crashes				
	2003	2004	2005	2006	2007
Male	782	789	784	776	736
Female	249	267	275	290	264
Unknown	43	43	44	22	10
<b>TOTAL</b>	<b>1,074</b>	<b>1,099</b>	<b>1,103</b>	<b>1,088</b>	<b>1,010</b>

\* Unknown includes hit-and-run and parked vehicle crashes where driver information is not known or applicable.

## U. WHAT DRIVERS WERE DOING

Driver Pre-Crash Action	Fatal Crashes				
	2003	2004	2005	2006	2007
Going Straight Ahead				815	753
Making Right Turn				8	5
Making Left Turn				57	70
Making U Turn				5	7
Starting From Parked				0	2
Starting In Traffic				8	2
Slowing or Stopping				14	23
Stopped in Traffic				33	19
Parking				0	1
Parked				11	3
Changing Lanes				33	29
Entering Traffic Lane				10	3
Backing				2	4
Driverless / Moving				1	1
Passing				13	14
Negotiating Curve				65	60
Driving on Shoulder				2	4
Right Turn on Red				0	0
Other				9	6
Unknown				2	4
<b>TOTAL</b>				<b>1088</b>	<b>1010</b>

**NOTE:** Starting with 2006, the Driver Pre-Crash categories were changed to reflect the current NJTR-1.

## V. WHAT PEDESTRIANS WERE DOING

Pedestrian Pre-Crash Action	Fatal Crashes				
	2003	2004	2005	2006	2007
Crossing at Marked Crosswalk				23	19
Crossing at Unmarked Crosswalk				15	13
Crossing Where Prohibited				72	66
Other Pedestrian Action in Roadway				27	25
Pedestrian Off Of Roadway				6	6
Other Pedestrian Action				24	21
<b>TOTAL</b>				<b>167</b>	<b>150</b>

**NOTE:** Starting with 2006, the Pedestrian Pre-Crash categories were changed to reflect the current NJTR-1.

## W. CONTRIBUTING CIRCUMSTANCES

Contributing Circumstances	2003	2004	2005	2006	2007
Unsafe Speed				142	152
Driver Inattention				180	185
Failed to Obey Traffic Control				41	50
Failed to Yield Right of Way				39	37
Improper Lane Change				19	12
Improper Passing				12	10
Failed to Use Turn Signal				0	1
Improper Turn				15	15
Following Too Closely				15	5
Unsafe Backing				0	1
Improper Vehicle Lights				0	0
Traveling Wrong Way				5	8
Improper Parking				5	2
Failure to Keep Right				93	62
Other Driver Action				51	46
Mechanical Failure				9	7
Road / Environmental Factor				11	7
Pedestrian Violation				137	118
Pedalcyclist Violation				10	12
<b>TOTAL</b>				<b>784</b>	<b>730</b>

NOTE: In some crashes, alcohol and/or drug involvement may have contributed to the crash, however other driving actions are the proximate cause of the crash. For a detailed analysis of alcohol and drug related crashes, see Report M - Alcohol Factor.

Starting with 2006, the Contributing Circumstance categories were changed to reflect the current NJTR-1.

# SPECIFIC AREAS OF CONCERN

## INTERSTATE HIGHWAY FATALITIES

The Interstate Highway System of New Jersey is 100% completed, with 420.32 miles open to the motoring public. During 2007, the death rate averaged 6.08 deaths per month and 1 death for every 5.76 miles of highway. A concise analysis of victim classification, alcohol involvement, driver ages, contributing circumstances and manner of collision is outlined on the following page.

## INTERSTATE HIGHWAY MILEAGE

Highway Number	Mileage Open	Fatal Crashes by Highway
I-76	3.04	2
I-78	67.83	9
I-80	68.35	10
I-95	86.73	17
I-195	34.17	6
I-278	2.00	0
I-280	17.85	1
I-287	67.54	11
I-295	68.06	9
I-676	4.75	0
<b>TOTAL</b>	<b>420.32</b>	<b>65</b>

I-95 includes sections of the New Jersey Turnpike.

# INTERSTATE HIGHWAY FATALITIES

2007

Interstate Fatal Crashes: 65

Interstate Fatalities: 73

## Victim Classification

Drivers	51
Passengers	13
Pedestrians	9
Pedalcyclists	0
<b>TOTAL</b>	<b>73</b>

## Age of Drivers

16 & under	0
17	0
18 - 20	5
21 - 24	10
25 - 29	13
30 - 39	22
40 - 49	26
50 - 64	21
65 & over	5
Unknown	1
<b>TOTAL</b>	<b>103</b>

## Contributing Circumstances

Unsafe Speed	16
Driver Inattention	25
Improper Lane Change	6
Improper Passing	0
Failed to Use Turn Signal	0
Following Too Closely	2
Traveling Wrong Way	1
Failure to Keep Right	1
Mechanical Failure	4
Road / Environmental Factor	0
Pedestrian Violation	6
Pedalcyclist Violation	0
Other / Unknown	9
No Improper Driving	39
<b>TOTAL</b>	<b>109</b>

## Manner of Collision

Angle	1
Same Direction - Rear End	11
Opposite Direction - Head On / Angular	3
Opposite Direction - Left / U-Turn	1
Fixed Object	20
Pedestrian	8
Sideswipe	7
Overtaken	9
Other	5
<b>TOTAL</b>	<b>65</b>

## Victim Alcohol Factors

	.01% - .03%	.04% - .07%	.08% - .10%	.11% & over	Negative	No Test	TOTAL
Drivers	3	1	0	10	34	3	51
Passengers	0	0	1	1	8	3	13
Pedestrians	1	0	0	1	6	1	9
Pedalcyclists	0	0	0	0	0	0	0
<b>TOTAL</b>	<b>4</b>	<b>1</b>	<b>1</b>	<b>12</b>	<b>48</b>	<b>7</b>	<b>73</b>

Six drivers tested positive for alcohol and drugs (Illicit & Medication).

Four drivers, 1 passenger and 1 pedestrian tested positive for drugs (Illicit & Medication) alone.

# FATAL PEDALCYCLE CRASHES

	2003	2004	2005	2006	2007
Pedalcycle Crashes	11	16	17	12	12
Fatalities	11	16	17	12	12

## Age of Victim

	2003	2004	2005	2006	2007
0 - 3	0	0	0	0	0
4 - 10	1	0	2	0	1
11 - 15	3	2	3	1	3
16 - 20	0	1	0	1	1
21 - 30	1	0	1	2	2
31 - 40	0	4	0	2	2
41 - 50	2	1	4	1	2
51 - 60	2	3	5	4	0
61 & over	0	5	2	1	1
Unknown	2	0	0	0	0
<b>TOTAL</b>	<b>11</b>	<b>16</b>	<b>17</b>	<b>12</b>	<b>12</b>

## Classification of Victim

	2003	2004	2005	2006	2007
Drivers	11	16	17	12	12
Passengers	0	0	0	0	0
<b>TOTAL</b>	<b>11</b>	<b>16</b>	<b>17</b>	<b>12</b>	<b>12</b>

## Contributing Circumstances

	2003	2004	2005	2006	2007
No Improper Driving				2	0
Driver Inattention				1	0
Failed to Yield Right of Way				3	3
Failed to Obey Traffic Control				2	6
Failure to Keep Right				1	1
Improper Turn				1	0
Other				2	2
Unknown				0	0
<b>TOTAL</b>				<b>12</b>	<b>12</b>

## ALCOHOL/DRUG INVOLVEMENT

Of the 12 pedalcyclist fatalities, 10 were tested. Of those 10 tested, 1 tested positive for drugs only, 1 tested positive for alcohol only and 2 tested positive for alcohol and drugs. Six were negative for alcohol and/or drugs and 2 were not tested.

# FATAL MOTORCYCLE CRASHES

	2003	2004	2005	2006	2007
Motorcycle Crashes	56	72	62	99	84
Fatalities	58	76	64	103	87*

\* Includes 2 pedestrians, 1 pedalcyclist, and 1 other MV driver.

## Age of Drivers

	2003	2004	2005	2006	2007
16 & under	2	1	0	0	0
17 - 20	7	4	3	4	4
21 - 30	16	26	19	30	18
31 - 40	14	22	16	22	23
Over 40	18	21	23	38	34
<b>TOTAL</b>	<b>57</b>	<b>74</b>	<b>61</b>	<b>94</b>	<b>79*</b>

\* Includes one other MV driver

## Manner of Collision

	'03	'04	'05	'06	'07
Angle	19	14	16	8	15
Same Direction - Rear End	8	7	3	12	7
Opposite Direction - Head On/Angular	6	8	7	11	5
Opposite Direction - Left/U-Turn	2	5	6	18	12
Fixed Object	15	18	13	27	24
Pedestrian	0	0	1	3	2
Other*	3	17	10	3	9
Sideswipe	1	0	1	5	6
Overtaken	2	3	5	12	4
<b>TOTAL</b>	<b>56</b>	<b>72</b>	<b>62</b>	<b>99</b>	<b>84</b>

## Classification of Victim

	2003	2004	2005	2006	2007
Drivers	54	69	61	94	78
Passengers	4	5	2	5	5
<b>TOTAL</b>	<b>58</b>	<b>74</b>	<b>63</b>	<b>99</b>	<b>83</b>

## Contributing Circumstances

	'03	'04	'05	'06	'07
Unsafe Speed				35	24
Driver Inattention				18	16
Improper Lane Change				0	1
Improper Passing				4	4
Failed to Use Turn Signal				0	0
Following Too Closely				1	1
Failure to Keep Right				11	5
Mechanical Failure				1	0
Road/Environmental Factor				0	0
Pedestrian Violation				2	1
Pedalcyclist Violation				0	0
Other/Unknown				4	11
No Improper Driving				20	18
<b>TOTAL</b>				<b>96</b>	<b>81</b>

## Victim Alcohol Factors

	.01% - .03%	.04% - .07%	.08% - .10%	.11% & over	Negative	No Test	TOTAL
Drivers	2	4	5	16	49	3	<b>79</b>
Passengers	0	0	0	0	1	4	<b>5</b>
<b>TOTAL</b>	<b>2</b>	<b>4</b>	<b>5</b>	<b>16</b>	<b>50</b>	<b>7</b>	<b>84</b>

5 deceased drivers and 0 passengers tested positive for alcohol and drugs (Illicit & Medication). 11 deceased drivers and 0 passengers tested positive for drugs (Illicit & Medication) alone.

Starting with 2006, the Contributing Circumstance categories were changed to reflect the current NJTR-1.



# FATAL TRACTOR-TRAILER CRASHES

	2003	2004	2005	2006	2007
Tractor-Trailer Crashes	48	41	55	45	43
Fatalities	53	43	59	53	45

## Manner of Collision

	'03	'04	'05	'06	'07
Angle				6	5
Same Direction - Rear End				14	10
Opposite Direction - Head On/Angular				7	5
Opposite Direction - Left/U-Turn				1	1
Fixed Object				2	2
Pedestrian				1	7
Other				7	4
Sideswipe				3	8
Overtaken				4	1
<b>TOTAL</b>				<b>45</b>	<b>43</b>

## Victim Classification

	2003	2004	2005	2006	2007
Drivers	7	6	12	6	8
Passengers	1	0	1	0	0
<b>TOTAL</b>	<b>8</b>	<b>6</b>	<b>13</b>	<b>6</b>	<b>8</b>

## Other Victim Classifications

	2003	2004	2005	2006	2007
Drivers	27	21	35	33	24
Passengers	10	10	8	13	6
Pedestrians	8	6	3	1	7
Pedalcyclists	0	0	0	0	0
<b>TOTAL</b>	<b>45</b>	<b>37</b>	<b>46</b>	<b>47</b>	<b>37</b>

## Tractor-Trailer Contributing Circumstances

	'03	'04	'05	'06	'07
Unsafe Speed				4	2
Driver Inattention				5	5
Improper Lane Change				0	1
Improper Passing				0	0
Failed to Use Turn Signal				0	0
Following Too Closely				2	1
Failure to Keep Right				0	1
Mechanical Failure				1	2
Road/Environmental Factor				1	0
Other/Unknown				4	5
No Improper Driving				32	26
<b>TOTAL</b>				<b>49</b>	<b>43</b>

## Other Involved Vehicle Contributing Circumstances

	'03	'04	'05	'06	'07
Unsafe Speed				3	2
Driver Inattention				11	8
Improper Lane Change				4	2
Improper Passing				0	0
Failed to Use Turn Signal				0	0
Following Too Closely				1	2
Failure to Keep Right				3	3
Mechanical Failure				1	1
Road/Environmental Factor				0	0
Other/Unknown				9	7
No Improper Driving				17	21
Pedestrian Violation				0	0
No Pedestrian Violation				0	0
<b>TOTAL</b>				<b>49</b>	<b>46</b>

Starting with 2006, the Manner of Collision and Contributing Circumstance categories were changed to reflect the current NJTR-1.

## TRACTOR-TRAILER VICTIM ALCOHOL FACTORS

	VICTIM ALCOHOL FACTORS						
	.01% - .03%	.04% - .07%	.08% - .10%	.11% & over	Negative	No test	TOTAL
Drivers	1	0	0	0	7	0	<b>8</b>
Passengers	0	0	0	0	0	0	<b>0</b>
<b>TOTAL</b>	<b>1</b>	<b>0</b>	<b>0</b>	<b>0</b>	<b>7</b>	<b>0</b>	<b>8</b>

Two drivers tested positive for drugs.

## OTHER VICTIM ALCOHOL FACTORS

	VICTIM ALCOHOL FACTORS						
	.01% - .03%	.04% - .07%	.08% - .10%	.11% & over	Negative	No test	TOTAL
Drivers	3	0	0	2	16	3	<b>24</b>
Passengers	0	0	1	2	2	1	<b>6</b>
Pedalcyclists	0	0	0	0	0	0	<b>0</b>
Pedestrians	0	0	0	1	5	1	<b>7</b>
<b>TOTAL</b>	<b>3</b>	<b>0</b>	<b>1</b>	<b>5</b>	<b>23</b>	<b>5</b>	<b>37</b>

Five drivers and 1 passenger tested positive for drugs.

## SAFETY EQUIPMENT USAGE

Safety Equipment Used	Driver survived	Driver killed	Passenger killed
Unknown	31	12	3
None	23	93	52
Lap Belt	7	0	2
Harness	2	2	1
Lap Belt & Harness	330	67	20
Child Restraint	0	0	6
Helmet	9	69	3
Airbag Only	26	91	18
Airbag & Seatbelts	153	94	29
Safety Vest (Ped only)	0	0	0
Other	0	0	0
<b>Total</b>	<b>581</b>	<b>428</b>	<b>134</b>

Based on the various sources of information (accident reports, observations, interviews, evidence), the seat belt data may not be completely reliable.

## 17 - 20 AGE GROUP

Listed below are the 17 to 20-year-old drivers involved in fatal motor vehicle crashes.

Year	Total fatal crashes 17 - 20 drivers	Total drivers involved	Number of drivers drunk*
2007	100	106	15

\* .08 & over

2007	17 years old	18 years old	19 years old	20 years old
Total Drivers Involved	17	38	26	25
Number of Drivers Drunk	1	4	3	7

### FATAL CRASHES WITH ALCOHOL INVOLVED

2007	17 years old	18 years old	19 years old	20 years old
Crashes	2	6	3	8

### VICTIM CLASSIFICATION

2007	17 years old	18 years old	19 years old	20 years old
Drivers	6	12	7	9
Passengers	11	6	10	6

## FATAL CRASHES AND PERSONS KILLED FOR SELECTED HOLIDAY PERIODS IN NEW JERSEY

Holiday				Fatal Crashes	Persons Killed
Memorial Day	2003	(4)	96 Hours	7	9
	2004	(4)	96 Hours	12	15
	2005	(4)	96 Hours	8	8
	2006	(3)	72 Hours	12	14
	2007	(3)	72 Hours	7	7
Fourth of July	2003	(4)	96 Hours	5	6
	2004	(5)	120 Hours	20	22
	2005	(4)	96 Hours	4	8
	2006	(4)	96 Hours	14	17
	2007	(1)	24 Hours	5	5
Labor Day	2003	(4)	96 Hours	9	11
	2004	(4)	96 Hours	13	15
	2005	(4)	96 Hours	14	15
	2006	(3)	72 Hours	9	9
	2007	(3)	72 Hours	9	9
Thanksgiving	2003	(5)	120 Hours	9	10
	2004	(5)	120 Hours	9	11
	2005	(5)	120 Hours	16	22
	2006	(4)	96 Hours	16	19
	2007	(4)	96 Hours	6	7
Christmas	2003	(2)	48 Hours	6	6
	2004	(4)	96 Hours	16	18
	2005	(4)	96 Hours	9	10
	2006	(3)	72 Hours	13	14
	2007	(4)	96 Hours	10	10
New Year's	2003-04	(2)	48 Hours	2	2
	2004-05	(4)	96 Hours	6	6
	2005-06	(4)	96 Hours	6	6
	2006-07	(3)	72 Hours	9	14
	2007-08	(4)	96 Hours	7	10

Figures in parentheses show the number of whole days in each holiday period.

## TEN YEAR EXPERIENCE

Years	Fatal Crashes	Fatalities	Drivers	Passengers	Pedestrians	Pedalcyclists	Motorcycles*	Mopeds*	Alcohol Involvement
1998	671	741	403	163	156	19	38	0	27.4%
1999	664	725	384	164	153	24	40	1	32.0%
2000	655	723	415	151	144	13	55	0	36.1%
2001	677	740	417	168	130	25	72	0	31.0%
2002	699	771	419	161	176	15	53	0	33.4%
2003	666	735	416	171	137	11	58	0	32.5%
2004	684	732	425	131	151	16	74	0	31.9%
2005	691	748	427	150	154	17	64	0	33.1%
2006	709	771	430	162	167	12	103	0	31.3%
2007	674	724	428	134	150	12	87	1	28.5%
<b>TOTAL</b>	<b>6,790</b>	<b>7,410</b>	<b>4,164</b>	<b>1,555</b>	<b>1,518</b>	<b>164</b>	<b>644</b>	<b>2</b>	<b>31.7%</b>

\* Included in "Driver Totals" - If passenger, included in "Passenger Totals."

# NJSP FATAL CRASH INVESTIGATIONS SUMMARY BY TROOP

## LEGEND

EXPRESSWAY . . . . . Atlantic City Expressway	TURNPIKE . . . . . New Jersey Turnpike
CR . . . . . County Road	MP . . . . . Milepost
PARKWAY . . . . . Garden State Parkway	SH . . . . . State Highway
PIP . . . . . Palisades Interstate Parkway	

## TROOP A

Date	Road	Troop	Mileage	Location	Troop	Violation
01/13/2007	1749 A.C.E.	EXPRESSWAY	23.0	HAMILTON TWSP	ATLANTIC	FAILURE TO KEEP RIGHT
01/27/2007	1855 BUENA VISTA	SH 322	33.5	FOLSOM BORO	ATLANTIC	PEDESTRIAN VIOLATION
01/30/2007	1001 BELLMAWR	SH 42	7.8	GLOUCESTER TWSP	CAMDEN	DRIVER INATTENTION
01/31/2007	0917 WOODBINE	SH 49	50.5	UPPER TWSP	CAPE MAY	IMPROPER TURNING
02/13/2007	1803 BUENA VISTA	CR 637	2.3	ESTELL MANOR CITY	ATLANTIC	PEDESTRIAN VIOLATION
03/03/2007	1604 WOODBINE	SH 47	17.1	DENNIS TWSP	CAPE MAY	DRIVER INATTENTION
03/04/2007	0636 A.C.E.	EXPRESSWAY	37.4	WINSLOW TWSP	CAMDEN	DRUNK DRIVING
03/10/2007	2310 BRIDGETON	CR 661	4.9	HOPEWELL TWSP	CUMBERLAND	DRUNK DRIVING
03/16/2007	1808 BELLMAWR	SH 55	47.4	ELK TWSP	GLOUCESTER	UNSAFE SPEED
03/19/2007	0545 BRIDGETON	CR 636	5.7	DEERFIELD TWSP	CUMBERLAND	UNSAFE SPEED
03/20/2007	1635 BRIDGETON	CR 659	4.8	DEERFIELD TWSP	CUMBERLAND	DRIVER INATTENTION
04/19/2007	1752 BUENA VISTA	SH 322	33.2	FOLSOM BORO	ATLANTIC	FAILURE TO KEEP RIGHT
04/23/2007	0843 BELLMAWR	I-295	25.0	WESTVILLE BORO	GLOUCESTER	DRIVER INATTENTION
04/26/2007	1516 WOODSTOWN	CR 635	5.5	UPPER PITTSBORO TW	SALEM	FAIL TO USE TURN SIGNAL
04/27/2007	1205 WOODSTOWN	SH 40	11.8	PILESBORO TWSP	SALEM	DRIVER INATTENTION
04/29/2007	1402 BRIDGETON	CR 654	4.2	DEERFIELD TWSP	CUMBERLAND	UNSAFE SPEED
05/02/2007	0222 BRIDGETON	CR 611	1.9	UPPER DEERFIELD TWS	CUMBERLAND	DRUNK DRIVING
05/02/2007	1017 WOODSTOWN	I-295	10.9	LOGAN TWSP	GLOUCESTER	DRIVER INATTENTION
05/03/2007	2244 WOODSTOWN	CR 631	3.4	MANNINGTON TWSP	SALEM	UNDER INFLUENCE OF DRUGS
05/16/2007	1338 BELLMAWR	SH 55	38.7	FRANKLIN TWSP	GLOUCESTER	DRIVER INATTENTION
05/20/2007	0517 A.C.E.	EXPRESSWAY	17.3	HAMILTON TWSP	ATLANTIC	DRUNK DRIVING
05/30/2007	0117 PORT NORRIS	CR 646	1.5	MAURICE RIVER TWSP	CUMBERLAND	DRUNK DRIVING
06/02/2007	1545 BRIDGETON	CR 553	26.0	UPPER DEERFIELD TWS	CUMBERLAND	IMPROPER TURNING
06/04/2007	2054 BELLMAWR	SH 42	6.8	GLOUCESTER TWSP	CAMDEN	TIRES
06/06/2007	0925 BELLMAWR	I-76	0.9	GLOUCESTER CITY	CAMDEN	DRIVER INATTENTION
06/22/2007	0916 A.C.E.	EXPRESSWAY	3.3	PLEASANTVILLE CITY	ATLANTIC	DRUNK DRIVING
06/26/2007	0752 BUENA VISTA	CR 557	25.1	BUENA VISTA TWSP	ATLANTIC	UNDER INFLUENCE OF DRUGS
07/21/2007	1311 BRIDGETON	SH 49	28.6	FAIRFIELD TWSP	CUMBERLAND	IMPROPER PASSING
07/21/2007	1754 BUENA VISTA	CR 557	18.4	WEYMOUTH TWSP	ATLANTIC	FAIL TO OBEY TRAF CTRL DEV
07/22/2007	0727 WOODSTOWN	I-295	2.1	CARNEYS POINT TWSP	SALEM	DRUNK DRIVING
07/26/2007	1202 BUENA VISTA	PANCOAST MILL RD	0.0	BUENA VISTA TWSP	ATLANTIC	FAILURE TO KEEP RIGHT
07/28/2007	1031 A.C.E.	EXPRESSWAY	25.0	HAMILTON TWSP	ATLANTIC	UNDER INFLUENCE OF DRUGS
08/09/2007	1508 WOODBINE	CR 638	3.3	DENNIS TWSP	CAPE MAY	FAILURE TO KEEP RIGHT
08/13/2007	1244 WOODBINE	SH 50	5.5	UPPER TWSP	CAPE MAY	FAILURE TO KEEP RIGHT
08/18/2007	1402 BELLMAWR	I-295	31.0	LAWNSIDE BORO	CAMDEN	DRIVER INATTENTION
09/01/2007	1813 WOODBINE	CR 608	0.2	DENNIS TWSP	CAPE MAY	DRUNK DRIVING
09/01/2007	1919 PORT NORRIS	CR 637	1.8	DOWNE TWSP	CUMBERLAND	DRUNK DRIVING
09/03/2007	1826 BUENA VISTA	NINTH AVE	0.0	ESTELL MANOR CITY	ATLANTIC	FAILURE TO KEEP RIGHT
09/07/2007	0107 BRIDGETON	CR 552	6.1	DEERFIELD TWSP	CUMBERLAND	UNSAFE SPEED
09/09/2007	0932 BELLMAWR	SH 55	45.0	ELK TWSP	GLOUCESTER	UNSAFE SPEED
09/21/2007	1427 BRIDGETON	CR 622	1.1	UPPER DEERFIELD TWS	CUMBERLAND	FAIL TO OBEY TRAF CTRL DEV
09/28/2007	1940 BELLMAWR	SH 55	52.3	MANTUA TWSP	GLOUCESTER	DRIVER INATTENTION
10/06/2007	0752 BRIDGETON	W. ORCHARD DR	0.0	HOPEWELL TWSP	CUMBERLAND	DRUNK DRIVING
10/09/2007	1916 PORT NORRIS	SH 49	47.1	MAURICE RIVER TWSP	CUMBERLAND	IMPROPER PASSING
10/15/2007	1524 WOODSTOWN	THREE BRIDGE RD	0.0	UPPER PITTSBORO TW	SALEM	FAIL TO OBEY TRAF CTRL DEV
10/16/2007	1510 BRIDGETON	CR 606	3.6	UPPER DEERFIELD TWS	CUMBERLAND	FAIL TO YIELD RIGHT OF WAY
10/27/2007	0049 BELLMAWR	I-295	20.8	WEST DEPTFORD TWSP	GLOUCESTER	DRUNK DRIVING
10/28/2007	1330 BELLMAWR	SH 55	45.7	ELK TWSP	GLOUCESTER	DRIVER INATTENTION
11/06/2007	2144 WOODBINE	HAGAN RD	0.0	DENNIS TWSP	CAPE MAY	DRUNK DRIVING
11/09/2007	0039 BRIDGETON	CR 674	0.5	PITTSBORO TWSP	SALEM	DRUNK DRIVING
11/09/2007	0550 BELLMAWR	I-76	0.8	BELLMAWR BORO	CAMDEN	FOLLOWING TOO CLOSELY
11/19/2007	1342 BELLMAWR	SH 55	55.2	DEPTFORD TWSP	GLOUCESTER	DRUNK DRIVING
11/20/2007	1558 A.C.E.	EXPRESSWAY	25.3	HAMILTON TWSP	ATLANTIC	FAILURE TO KEEP RIGHT
12/04/2007	2030 BELLMAWR	SH 55	45.0	ELK TWSP	GLOUCESTER	DRIVER INATTENTION
12/11/2007	2027 BUENA VISTA	CR 557	16.6	ESTELL MANOR CITY	ATLANTIC	UNDER INFLUENCE OF DRUGS
12/15/2007	2146 WOODBINE	SH 47	20.9	DENNIS TWSP	CAPE MAY	DRIVER INATTENTION
12/29/2007	2036 BRIDGETON	CR 639	0.8	PITTSBORO TWSP	SALEM	DRUNK DRIVING

**TROOP B**

Date	Time	Station	Road	MP	Municipality	County	Contributing Circumstances
01/01/2007	0746	SOMERVILLE	I-78	30.2	BEDMINSTER TWSP	SOMERSET	DRIVER INATTENTION
01/26/2007	1819	PERRYVILLE	I-78	16.1	UNION TWSP	HUNTERDON	DRIVER INATTENTION
02/04/2007	1501	NETCONG	SH 24	2.5	FLORHAM PARK BORO	MORRIS	DRIVER INATTENTION
02/24/2007	0323	SUSSEX	SH 284	3.7	WANTAGE TWSP	SUSSEX	UNSAFE SPEED
02/24/2007	0853	NETCONG	I-287	42.8	PARSIPPANY-TROY HIL	MORRIS	DRIVER INATTENTION, UNSAFE SPEED
03/14/2007	1612	SUSSEX	SH 206	102.4	ANDOVER BORO	SUSSEX	FAIL TO YIELD RIGHT OF WAY
03/16/2007	0921	HOPE	I-80	18.4	ALLAMUCHY TWSP	WARREN	UNSAFE SPEED
03/17/2007	0750	TOTOWA-SUB	I-287	58.6	OAKLAND BORO	BERGEN	UNSAFE SPEED
04/09/2007	0457	WASHINGTON	I-78	0.9	POHATCONG TWSP	WARREN	PEDESTRIAN VIOLATION
04/11/2007	2058	SOMERVILLE	I-287	11.1	FRANKLIN TWSP	SOMERSET	DRIVER INATTENTION
04/18/2007	1808	SOMERVILLE	I-287	29.5	BERNARDS TWSP	SOMERSET	DRIVER INATTENTION
04/18/2007	2235	TOTOWA-SUB	I-80	59.8	PATERSON CITY	PASSAIC	DRIVER INATTENTION
04/20/2007	1357	SOMERVILLE	I-78	57.1	NEWARK CITY	ESSEX	DRIVER INATTENTION
05/15/2007	0517	HOPE	I-80	6.3	KNOWLTON TWSP	WARREN	IMPROPER LANE CHANGE
05/15/2007	2051	NETCONG	I-80	35.0	ROCKAWAY TWSP	MORRIS	DRUNK DRIVING
05/16/2007	0027	SOMERVILLE	I-78	32.7	BERNARDS TWSP	SOMERSET	DRIVER INATTENTION
05/16/2007	0550	TOTOWA-SUB	I-80	45.3	PARSIPPANY-TROY HIL	MORRIS	DRIVER INATTENTION, IMPROPER PARKING
05/26/2007	1530	SOMERVILLE	I-287	16.2	BRIDGEWATER TWSP	SOMERSET	DRUNK DRIVING
06/07/2007	0043	SOMERVILLE	I-78	37.2	WARREN TWSP	SOMERSET	OTHER DRIVER ACTION
06/17/2007	0127	TOTOWA-SUB	I-287	54.7	POMPTON LAKES BORO	PASSAIC	DRUNK DRIVING
06/19/2007	1253	SOMERVILLE	I-287	3.8	EDISON TWSP	MIDDLESEX	WHEELS
06/24/2007	1334	SUSSEX	CR 650	7.5	MONTAGUE TWSP	SUSSEX	DRIVER INATTENTION
06/30/2007	2302	SUSSEX	MATTISON RESERVOIR AVE	0.0	FRANKFORD TWSP	SUSSEX	DRUNK DRIVING
07/05/2007	1430	HOPE	I-80	15.1	FRELINGHUYSEN TWSP	WARREN	DRIVER INATTENTION
07/16/2007	0639	SOMERVILLE	I-287	22.6	BEDMINSTER TWSP	SOMERSET	DRIVER INATTENTION
07/17/2007	1020	PERRYVILLE	SH 31	36.8	GLEN GARDNER BORO	HUNTERDON	UNDER INFLUENCE OF DRUGS
08/04/2007	0358	TOTOWA-SUB	I-80	44.1	PARSIPPANY-TROY HIL	MORRIS	DRUNK DRIVING
08/07/2007	1937	SOMERVILLE	I-287	20.2	BRIDGEWATER TWSP	SOMERSET	UNKNOWN
08/10/2007	0039	SUSSEX	CR 519	67.3	HAMPTON TWSP	SUSSEX	UNDER INFLUENCE OF DRUGS
09/03/2007	0911	PERRYVILLE	I-78	23.0	CLINTON TWSP	HUNTERDON	UNDER INFLUENCE OF DRUGS
09/13/2007	1738	NETCONG	I-80	42.5	PARSIPPANY-TROY HIL	MORRIS	DRIVER INATTENTION
10/05/2007	0719	NETCONG	I-287	44.0	PARSIPPANY-TROY HIL	MORRIS	DRUNK DRIVING
10/06/2007	2101	TOTOWA-SUB	I-280	11.6	EAST ORANGE CITY	ESSEX	OTHER DRIVER ACTION
10/15/2007	1330	SOMERVILLE	I-78	51.2	UNION TWSP	UNION	UNDER INFLUENCE OF DRUGS
10/19/2007	1718	TOTOWA-SUB	I-80	68.1	TEANECK TWSP	BERGEN	DRIVER INATTENTION
11/04/2007	1501	SUSSEX	SH 23	49.0	MONTAGUE TWSP	SUSSEX	UNSAFE SPEED
11/10/2007	0310	SOMERVILLE	I-287	5.3	SOUTH PLAINFIELD BO	MIDDLESEX	PEDESTRIAN VIOLATION
12/10/2007	2218	SOMERVILLE	I-78	40.2	WARREN TWSP	SOMERSET	DRUNK DRIVING
12/24/2007	0225	TOTOWA-SUB	I-80	60.4	PATERSON CITY	PASSAIC	DRUNK DRIVING

**TROOP C**

Date	Time	Station	Road	MP	Municipality	County	Contributing Circumstances
01/05/2007	0639	RED LION	CR 622	2.8	SHAMONG TWSP	BURLINGTON	ANIMALS IN ROADWAY
01/22/2007	0804	BORDENTOWN	CR 667	5.8	NEW HANOVER TWSP	BURLINGTON	UNDER INFLUENCE OF DRUGS
01/22/2007	1121	BORDENTOWN	SH 68	1.0	SPRINGFIELD TWSP	BURLINGTON	FOLLOWING TOO CLOSELY
02/05/2007	2011	RED LION	NEW FREEDOM RD	0.0	SOUTHAMPTON TWSP	BURLINGTON	UNSAFE SPEED
03/28/2007	0705	RED LION	SH 206	11.9	SHAMONG TWSP	BURLINGTON	DRIVER INATTENTION, OBSTRUCTION/DEBRIS IN ROAD
04/23/2007	2335	TUCKERTON	SH 72	0.8	WOODLAND TWSP	BURLINGTON	UNDER INFLUENCE OF DRUGS
04/24/2007	0800	RED LION	CR 530	2.4	PEMBERTON BORO	BURLINGTON	UNDER INFLUENCE OF DRUGS
04/27/2007	1729	ALLENWOOD	I-195	33.7	WALL TWSP	MONMOUTH	IMPROPER LANE CHANGE
05/03/2007	1338	BORDENTOWN	CR 537	26.0	SPRINGFIELD TWSP	BURLINGTON	OTHER DRIVER ACTION, UNSAFE SPEED
05/05/2007	1830	RED LION	SH 70	21.7	SOUTHAMPTON TWSP	BURLINGTON	FAIL TO OBEY TRAF CTRL DEV
05/10/2007	1720	ALLENWOOD	I-195	31.9	WALL TWSP	MONMOUTH	IMPROPER LANE CHANGE, TIRES
05/25/2007	0619	RED LION	CR 541	0.3	SHAMONG TWSP	BURLINGTON	UNSAFE SPEED
06/09/2007	1731	HAMILTON-SUB	CR 524	18.1	MILLSTONE TWSP	MONMOUTH	FAIL TO OBEY TRAF CTRL DEV
06/16/2007	0250	BORDENTOWN	CR 537	26.1	SPRINGFIELD TWSP	BURLINGTON	DRUNK DRIVING
06/18/2007	0815	ALLENWOOD	I-195	15.1	MILLSTONE TWSP	MONMOUTH	UNDER INFLUENCE OF DRUGS
06/19/2007	0008	BORDENTOWN	I-295	36.8	MOUNT LAUREL TWSP	BURLINGTON	DRUNK DRIVING
06/29/2007	0255	BORDENTOWN	I-295	45.3	WESTAMPTON TWSP	BURLINGTON	UNDER INFLUENCE OF DRUGS
07/01/2007	1438	TUCKERTON	SAVOY BLVD	0.0	WOODLAND TWSP	BURLINGTON	OTHER DRIVER ACTION, UNSAFE SPEED
07/02/2007	1724	BORDENTOWN	CR 660	9.1	CHESTERFIELD TWSP	BURLINGTON	OTHER DRIVER ACTION
07/06/2007	0907	RED LION	SH 70	23.5	SOUTHAMPTON TWSP	BURLINGTON	DRIVER INATTENTION
07/20/2007	0956	HAMILTON-SUB	HOLMES MILL RD	0.0	UPPER FREEHOLD TWSP	MONMOUTH	OTHER DRIVER ACTION
07/29/2007	0837	ALLENWOOD	I-195	31.4	HOWELL TWSP	MONMOUTH	DRIVER INATTENTION
08/24/2007	1928	BORDENTOWN	E. PROVINCE LINE RD	0.0	NORTH HANOVER TWSP	BURLINGTON	UNDER INFLUENCE OF DRUGS

Date	Time	Station	Road	MP	Municipality	County	Contributing Circumstances
09/09/2007	2250	ALLENWOOD	I-195	25.2	JACKSON TWSP	OCEAN	UNDER INFLUENCE OF DRUGS
09/14/2007	1041	HAMILTON-SUB	I-195	4.6	HAMILTON TWSP	MERCER	TIRES
09/29/2007	0102	RED LION	RED LION ROAD	0.0	SOUTHAMPTON TWSP	BURLINGTON	UNSAFE SPEED
10/15/2007	1213	BORDENTOWN	I-295	45.0	WESTAMPTON TWSP	BURLINGTON	UNSAFE SPEED
10/19/2007	0228	HAMILTON-SUB	I-295	60.7	HAMILTON TWSP	MERCER	DRUNK DRIVING, IMPROPER PARKING
10/28/2007	0522	BORDENTOWN	BURRS RD	0.0	SPRINGFIELD TWSP	BURLINGTON	UNDER INFLUENCE OF DRUGS
11/24/2007	0615	RED LION	SH 206	22.9	SOUTHAMPTON TWSP	BURLINGTON	FAILURE TO KEEP RIGHT
11/25/2007	1720	HAMILTON-SUB	SH 33	19.1	MILLSTONE TWSP	MONMOUTH	PEDESTRIAN VIOLATION
11/30/2007	1333	TUCKERTON	SH 9	67.0	EAGLEWOOD TWSP	OCEAN	DRIVER INATTENTION
12/14/2007	2107	RED LION	SH 38	18.6	SOUTHAMPTON TWSP	BURLINGTON	DRUNK DRIVING
12/28/2007	1954	HAMILTON-SUB	TURNPIKE	0.6	EWING TWSP	MERCER	DRUNK DRIVING

### TROOP D

Date	Time	Station	Road	MP	Municipality	County	Contributing Circumstances
01/10/2007	1358	CRANBURY	TURNPIKE	96.8	LINDEN CITY	UNION	TIRES
02/14/2007	0806	NEWARK	TURNPIKE	106.3	NEWARK CITY	ESSEX	UNSAFE SPEED
04/29/2007	1505	CRANBURY	TURNPIKE	90.6	WOODBIDGE TWSP	MIDDLESEX	UNSAFE SPEED
05/12/2007	1313	NEWARK	TURNPIKE	106.4	NEWARK CITY	ESSEX	OTHER DRIVER ACTION
05/20/2007	0338	CRANBURY	TURNPIKE	64.6	WASHINGTON TWP	MERCER	DRUNK DRIVING
07/21/2007	0758	MOORESTOWN	TURNPIKE	2.3	CARNEYS POINT TWSP	SALEM	IMPROPER TURNING
07/23/2007	2126	NEWARK	TURNPIKE	110.0	KEARNY TOWN	HUDSON	PEDESTRIAN VIOLATION
07/26/2007	0353	NEWARK	TURNPIKE	103.0	ELIZABETH CITY	UNION	DRUNK DRIVING
07/31/2007	1432	NEWARK	TURNPIKE	114.5	CARLSTADT BORO	BERGEN	DRIVER INATTENTION
08/17/2007	2351	MOORESTOWN	TURNPIKE	26.2	RUNNEMEDE BORO	CAMDEN	PEDESTRIAN VIOLATION
08/27/2007	1700	MOORESTOWN	TURNPIKE	26.9	BARRINGTON BORO	CAMDEN	DRIVER INATTENTION
09/15/2007	2141	NEWARK	TURNPIKE	113.4	EAST RUTHERFORD BOR	BERGEN	UNSAFE SPEED
09/25/2007	2100	NEWARK	TURNPIKE	114.4	SECAUCUS TOWN	HUDSON	DRUNK DRIVING
10/04/2007	1051	CRANBURY	TURNPIKE	74.0	MONROE TWSP	MIDDLESEX	UNSAFE SPEED
10/18/2007	2254	CRANBURY	TURNPIKE	69.4	CRANBURY TWSP	MIDDLESEX	PEDESTRIAN VIOLATION
11/21/2007	2115	CRANBURY	TURNPIKE	97.1	LINDEN CITY	UNION	FOLLOWING TOO CLOSELY

### TROOP E

Date	Time	Station	Road	MP	Municipality	County	Contributing Circumstances
01/21/2007	0053	SAYREVILLE	PARKWAY	90.9	BRICK TWSP	OCEAN	IMPROPER LANE CHANGE
01/21/2007	2231	BASS RIVER	PARKWAY	59.2	LITTLE EGG HARBOR T	OCEAN	DRUNK DRIVING
01/24/2007	0828	BASS RIVER	PARKWAY	21.0	UPPER TWSP	CAPE MAY	FAILURE TO KEEP RIGHT
02/07/2007	1447	SAYREVILLE	PARKWAY	123.8	SAYREVILLE BORO	MIDDLESEX	DRUNK DRIVING
02/13/2007	1904	BASS RIVER	PARKWAY	34.4	EGG HARBOR TWSP	ATLANTIC	PEDESTRIAN VIOLATION
02/15/2007	2241	BLOOMFIELD	PARKWAY	144.4	IRVINGTON TOWN	ESSEX	UNDER INFLUENCE OF DRUGS
02/17/2007	0342	BLOOMFIELD	PARKWAY	154.9	CLIFTON CITY	PASSAIC	DRUNK DRIVING
02/22/2007	1328	BASS RIVER	PARKWAY	40.7	GALLOWAY TWSP	ATLANTIC	DRIVER INATTENTION
03/06/2007	1632	BASS RIVER	PARKWAY	20.2	UPPER TWSP	CAPE MAY	FAILURE TO KEEP RIGHT
03/21/2007	1951	BLOOMFIELD	PARKWAY	170.5	MONTVALE BORO	BERGEN	DRIVER INATTENTION
03/31/2007	0742	BASS RIVER	PARKWAY	77.6	BERKELEY TWSP	OCEAN	DRUNK DRIVING
04/07/2007	0446	BLOOMFIELD	PARKWAY	144.3	IRVINGTON TOWN	ESSEX	UNDER INFLUENCE OF DRUGS
05/01/2007	2200	BASS RIVER	PARKWAY	74.9	LACEY TWSP	OCEAN	DRUNK DRIVING
05/04/2007	1804	BASS RIVER	PARKWAY	84.4	TOMS RIVER	OCEAN	IMPROPER LANE CHANGE
05/10/2007	0824	BASS RIVER	PARKWAY	28.7	SOMERS POINT CITY	ATLANTIC	FAILURE TO KEEP RIGHT
05/18/2007	1405	SAYREVILLE	PARKWAY	116.3	HOLMDEL TWSP	MONMOUTH	DRIVER INATTENTION
06/03/2007	2250	SAYREVILLE	PARKWAY	125.2	SAYREVILLE BORO	MIDDLESEX	DRUNK DRIVING
06/04/2007	0735	SAYREVILLE	PARKWAY	94.5	WALL TWSP	MONMOUTH	IMPROPER LANE CHANGE
06/08/2007	1429	BLOOMFIELD	PARKWAY	137.2	CLARK TWSP	UNION	DRUNK DRIVING
06/16/2007	0214	SAYREVILLE	PARKWAY	115.6	HOLMDEL TWSP	MONMOUTH	DRUNK DRIVING
06/17/2007	1353	BLOOMFIELD	PARKWAY	136.4	CLARK TWSP	UNION	WHEELS
06/21/2007	0128	SAYREVILLE	PARKWAY	90.7	BRICK TWSP	OCEAN	DRUNK DRIVING
06/23/2007	1608	BASS RIVER	PARKWAY	81.5	TOMS RIVER	OCEAN	FAILURE TO KEEP RIGHT
06/30/2007	1946	BASS RIVER	PARKWAY	20.2	UPPER TWSP	CAPE MAY	IMPROPER LANE CHANGE, UNDER INFLUENCE OF DRUGS
07/05/2007	0055	BASS RIVER	PARKWAY	85.2	TOMS RIVER	OCEAN	DRUNK DRIVING
07/09/2007	0525	BASS RIVER	PARKWAY	64.6	STAFFORD TWSP	OCEAN	UNDER INFLUENCE OF DRUGS
07/15/2007	0301	SAYREVILLE	PARKWAY	94.8	WALL TWSP	MONMOUTH	DRUNK DRIVING
08/11/2007	1601	BASS RIVER	PARKWAY	39.1	EGG HARBOR TWSP	ATLANTIC	UNSAFE SPEED
08/11/2007	2311	SAYREVILLE	PARKWAY	95.3	WALL TWSP	MONMOUTH	DRUNK DRIVING
09/01/2007	0238	BLOOMFIELD	PARKWAY	154.4	CLIFTON CITY	PASSAIC	DRUNK DRIVING
09/28/2007	1541	BLOOMFIELD	PARKWAY	154.1	CLIFTON CITY	PASSAIC	OTHER DRIVER ACTION
10/09/2007	0010	BLOOMFIELD	PARKWAY	146.7	EAST ORANGE CITY	ESSEX	UNDER INFLUENCE OF DRUGS
10/27/2007	0635	BLOOMFIELD	PARKWAY	132.9	WOODBIDGE TWSP	MIDDLESEX	DRIVER INATTENTION
11/13/2007	1910	SAYREVILLE	PARKWAY	109.5	MIDDLETOWN TWSP	MONMOUTH	DRIVER INATTENTION



<b>Date</b>	<b>Time</b>	<b>Station</b>	<b>Road</b>	<b>MP</b>	<b>Municipality</b>	<b>County</b>	<b>Contributing Circumstances</b>
11/16/2007	2304	BASS RIVER	PARKWAY	63.4	STAFFORD TWSP	OCEAN	FAILURE TO KEEP RIGHT
11/23/2007	0829	SAYREVILLE	PARKWAY	129.7	WOODBIDGE TWSP	MIDDLESEX	IMPROPER LANE CHANGE
11/30/2007	1449	SAYREVILLE	PARKWAY	99.2	WALL TWSP	MONMOUTH	UNDER INFLUENCE OF DRUGS
12/03/2007	0025	BASS RIVER	PARKWAY	68.9	BARNEGAT TWSP	OCEAN	DRUNK DRIVING
12/23/2007	1627	BASS RIVER	PARKWAY	87.2	TOMS RIVER	OCEAN	DRUNK DRIVING
12/31/2007	2102	BASS RIVER	PARKWAY	74.8	LACEY TWSP	OCEAN	OTHER DRIVER ACTION

# FATAL CRASHES BY COUNTY, MUNICIPALITY, DATE, TIME AND LOCATION

## LEGEND

EXPRESSWAY . . . . . Atlantic City Expressway	TURNPIKE . . . . . New Jersey Turnpike
CR . . . . . County Road	MP . . . . . Milepost
PARKWAY . . . . . Garden State Parkway	SH . . . . . State Highway
PIP . . . . . Palisades Interstate Parkway	

### ATLANTIC COUNTY

Municipality	Date	Day	Time	Road	MP	Persons Killed
HAMILTON TWSP	01/13/2007	SATURDAY	1749	EXPRESSWAY	23.0	1 DRIVER
GALLOWAY TWSP	01/13/2007	SATURDAY	1919	CR 686	0.4	1 PEDESTRIAN
PLEASANTVILLE CITY	01/20/2007	SATURDAY	0438	CR 646	0.5	1 DRIVER
GALLOWAY TWSP	01/21/2007	SUNDAY	2028	SH 30	43.9	1 DRIVER
FOLSOM BORO	01/27/2007	SATURDAY	1855	SH 322	33.5	1 PEDESTRIAN
HAMILTON TWSP	02/03/2007	SATURDAY	2320	CR 575	10.6	1 DRIVER, 1 PASSENGER
ESTELL MANOR CITY	02/13/2007	TUESDAY	1803	CR 637	2.3	1 PEDESTRIAN
EGG HARBOR TWSP	02/13/2007	TUESDAY	1904	PARKWAY	34.4	1 PEDESTRIAN
GALLOWAY TWSP	02/22/2007	THURSDAY	1328	PARKWAY	40.7	1 DRIVER
ABSECON CITY	03/01/2007	THURSDAY	2313	SH 30	51.9	1 PEDESTRIAN
HAMILTON TWSP	03/10/2007	SATURDAY	1400	SH 50	23.3	1 DRIVER
HAMMONTON TOWN	03/23/2007	FRIDAY	2258	SH 206	2.7	1 PEDESTRIAN
GALLOWAY TWSP	03/31/2007	SATURDAY	1916	INDIAN CABIN RD	0.0	1 DRIVER
PLEASANTVILLE CITY	04/07/2007	SATURDAY	1807	SH 9	40.1	1 DRIVER
FOLSOM BORO	04/19/2007	THURSDAY	1752	SH 322	33.2	1 DRIVER,
EGG HARBOR TWSP	04/22/2007	SUNDAY	2043	CR 615	5.5	1 DRIVER
GALLOWAY TWSP	04/28/2007	SATURDAY	0852	VIENNA AVE	0.0	1 DRIVER
SOMERS POINT CITY	05/10/2007	THURSDAY	0824	PARKWAY	28.7	1 DRIVER
MULLICA TWSP	05/10/2007	THURSDAY	2019	CR 581	15.9	1 DRIVER
HAMILTON TWSP	05/11/2007	FRIDAY	2311	SH 322	48.3	1 DRIVER
EGG HARBOR TWSP	05/15/2007	TUESDAY	0639	CR 575	5.8	1 DRIVER
HAMILTON TWSP	05/20/2007	SUNDAY	0517	EXPRESSWAY	17.3	1 DRIVER,
HAMMONTON TOWN	06/07/2007	THURSDAY	2007	CR 561	23.9	1 DRIVER
MULLICA TWSP	06/13/2007	WEDNESDAY	1544	SH 30	39.8	1 PEDESTRIAN
GALLOWAY TWSP	06/15/2007	FRIDAY	0434	CR 561	0.0	1 DRIVER
MULLICA TWSP	06/16/2007	SATURDAY	1642	SH 30	34.8	2 PASSENGERS
PLEASANTVILLE CITY	06/22/2007	FRIDAY	0916	EXPRESSWAY	3.3	1 DRIVER
BUENA VISTA TWSP	06/26/2007	TUESDAY	0752	CR 557	25.1	1 DRIVER
HAMMONTON TOWN	07/12/2007	THURSDAY	1700	CR 602	0.3	1 DRIVER
WEYMOUTH TWSP	07/21/2007	SATURDAY	1754	CR 557	18.4	1 DRIVER
BUENA VISTA TWSP	07/26/2007	THURSDAY	1202	PANCOAST MILL RD	0.0	1 PASSENGER
HAMILTON TWSP	07/28/2007	SATURDAY	1031	EXPRESSWAY	25.0	1 PASSENGER
HAMILTON TWSP	07/31/2007	TUESDAY	1639	CR 670	2.6	1 DRIVER
HAMILTON TWSP	08/05/2007	SUNDAY	1818	MALAGA RD	0.0	1 DRIVER, 1 PASSENGER
EGG HARBOR TWSP	08/11/2007	SATURDAY	1601	PARKWAY	39.1	1 PASSENGER
EGG HARBOR TWSP	08/11/2007	SATURDAY	2044	SH 40	56.1	1 PEDESTRIAN
GALLOWAY TWSP	08/19/2007	SUNDAY	1508	SH 30	46.0	1 DRIVER,
EGG HARBOR TWSP	09/01/2007	SATURDAY	2106	SH 322	58.0	1 PASSENGER
ESTELL MANOR CITY	09/03/2007	MONDAY	1826	NINTH AVE	0.0	1 DRIVER
ATLANTIC CITY	09/23/2007	SUNDAY	0627	ATLANTIC AVE	0.0	1 PEDESTRIAN
MULLICA TWSP	09/23/2007	SUNDAY	1532	CR 643	0.3	1 PASSENGER
EGG HARBOR TWSP	10/09/2007	TUESDAY	0347	SH 40	60.0	1 PEDESTRIAN
PLEASANTVILLE CITY	10/21/2007	SUNDAY	1543	CR 585	6.2	1 PEDALCYCLIST
HAMILTON TWSP	10/24/2007	WEDNESDAY	1842	CR 559	12.8	1 DRIVER
HAMILTON TWSP	11/20/2007	TUESDAY	1558	EXPRESSWAY	25.3	1 DRIVER
HAMILTON TWSP	11/24/2007	SATURDAY	1702	SH 40	47.1	1 DRIVER
EGG HARBOR TWSP	12/05/2007	WEDNESDAY	2334	CR 615	1.4	1 DRIVER
EGG HARBOR TWSP	12/06/2007	THURSDAY	0716	CR 646	4.7	1 DRIVER
GALLOWAY TWSP	12/08/2007	SATURDAY	1745	SH 30	47.0	1 PEDESTRIAN
ESTELL MANOR CITY	12/11/2007	TUESDAY	2027	CR 557	16.6	1 DRIVER
HAMMONTON TOWN	12/23/2007	SUNDAY	0240	CR 693	3.1	1 DRIVER
EGG HARBOR TWSP	12/27/2007	THURSDAY	0552	CR 685	1.0	1 DRIVER

### BERGEN COUNTY

Municipality	Date	Day	Time	Road	MP	Persons Killed
RAMSEY BORO	01/17/2007	WEDNESDAY	1742	HILLTOP RD	0.0	1 PEDESTRIAN
SADDLE RIVER BORO	01/22/2007	MONDAY	0722	SH 17	21.0	1 PEDESTRIAN
TEANECK TWSP	01/25/2007	THURSDAY	2029	CR 39	4.3	1 PEDESTRIAN

Municipality	Date	Day	Time	Road	MP	Persons Killed
LYNDHURST TWSP	02/03/2007	SATURDAY	2230	ORIENT WAY	0.0	1 PEDESTRIAN
TEANECK TWSP	02/10/2007	SATURDAY	0258	SH 4	7.5	1 DRIVER
LODI BORO	02/26/2007	MONDAY	0437	SH 17	9.9	1 DRIVER
ELMWOOD PARK BORO	02/27/2007	TUESDAY	0413	CADMUS AVE	0.0	1 DRIVER
FAIRVIEW BORO	03/03/2007	SATURDAY	0951	SH 1	61.1	1 PEDESTRIAN
PARAMUS BORO	03/07/2007	WEDNESDAY	1855	SH 17	14.4	1 PEDESTRIAN
RIDGEFIELD BORO	03/14/2007	WEDNESDAY	1115	ABBOT AVE	0.0	1 DRIVER
OAKLAND BORO	03/17/2007	SATURDAY	0750	I-287	58.6	1 DRIVER
LODI BORO	03/18/2007	SUNDAY	0339	HARRISON AVE	0.0	1 PEDESTRIAN
MONTVALE BORO	03/21/2007	WEDNESDAY	1951	PARKWAY	170.5	1 DRIVER
FORT LEE BORO	03/23/2007	FRIDAY	1544	SH 4	10.4	1 PEDESTRIAN
MAHWAH TWSP	04/15/2007	SUNDAY	2200	SH 202	75.5	1 DRIVER
MAHWAH TWSP	05/21/2007	MONDAY	1552	CR 83	2.2	1 DRIVER
FAIR LAWN BORO	06/17/2007	SUNDAY	0925	CR 507	16.3	1 DRIVER
FORT LEE BORO	07/03/2007	TUESDAY	1954	CR 29	3.1	1 PASSENGER
RAMSEY BORO	07/06/2007	FRIDAY	1517	CR 87	7.6	1 PEDESTRIAN
WALDWICK BORO	07/07/2007	SATURDAY	0136	SH 17	19.1	1 DRIVER
PALISADES PARK BORO	07/16/2007	MONDAY	0447	SH 5	0.6	1 DRIVER
MAHWAH TWSP	07/18/2007	WEDNESDAY	0605	SH 17	26.5	1 DRIVER
WYCKOFF TWSP	07/19/2007	THURSDAY	0834	CR 93	5.1	1 DRIVER
CARLSTADT BORO	07/31/2007	TUESDAY	1432	TURNPIKE	114.5	1 PASSENGER
RUTHERFORD BORO	09/09/2007	SUNDAY	0152	SH 3	5.7	1 DRIVER
EAST RUTHERFORD BOR	09/15/2007	SATURDAY	2141	TURNPIKE	113.4	1 DRIVER
RUTHERFORD BORO	09/17/2007	MONDAY	0017	PARK AVE	0.0	1 DRIVER, 1 PASSENGER
PALISADES PARK BORO	10/02/2007	TUESDAY	0248	SH 46	72.0	1 DRIVER
HILLSDALE BORO	10/16/2007	TUESDAY	2120	CR 114	0.5	1 DRIVER
TEANECK TWSP	10/19/2007	FRIDAY	1718	I-80	68.1	1 DRIVER
RIDGEFIELD PARK TWS	10/27/2007	SATURDAY	0005	SH 46	71.2	1 DRIVER, 1 PASSENGER
LEONIA BORO	11/02/2007	FRIDAY	1601	GLENWOOD AVE	0.0	1 DRIVER
CLIFFSIDE PARK BORO	11/10/2007	SATURDAY	2247	CR 73	1.7	1 PEDESTRIAN
EAST RUTHERFORD BOR	12/02/2007	SUNDAY	2208	SH 3	6.9	1 PEDESTRIAN
EAST RUTHERFORD BOR	12/02/2007	SUNDAY	2208	SH 3	6.9	1 PEDESTRIAN
ENGLEWOOD CITY	12/11/2007	TUESDAY	0934	BROAD ST	0.0	1 PEDESTRIAN
PARAMUS BORO	12/11/2007	TUESDAY	1306	RING ROAD	0.0	1 PEDESTRIAN
WOODCLIFF LAKE BORO	12/19/2007	WEDNESDAY	1742	CR 73	3.0	1 PEDESTRIAN

### BURLINGTON COUNTY

Municipality	Date	Day	Time	Road	MP	Persons Killed
SHAMONG TWSP	01/05/2007	FRIDAY	0639	CR 622	2.8	1 DRIVER
BURLINGTON TWSP	01/06/2007	SATURDAY	1444	CR 660	1.0	1 DRIVER
MEDFORD TWSP	01/09/2007	TUESDAY	1350	SH 70	14.2	1 PASSENGER
NEW HANOVER TWSP	01/22/2007	MONDAY	0804	CR 667	5.8	1 DRIVER
SPRINGFIELD TWSP	01/22/2007	MONDAY	1121	SH 68	1.0	1 DRIVER
EVESHAM TWSP	01/30/2007	TUESDAY	1833	CR 607	0.8	1 DRIVER
NORTH HANOVER TWSP	01/30/2007	TUESDAY	2223	CR 528	10.1	1 DRIVER
SOUTHAMPTON TWSP	02/05/2007	MONDAY	2011	NEW FREEDOM RD	0.0	1 DRIVER
MEDFORD TWSP	02/13/2007	TUESDAY	1507	BRANIN RD	0.0	1 DRIVER
MAPLE SHADE TWSP	02/26/2007	MONDAY	2036	SH 73	29.5	1 PEDESTRIAN
CINNAMINSON TWSP	03/21/2007	WEDNESDAY	0150	SH 130	36.6	1 PEDESTRIAN
SHAMONG TWSP	03/28/2007	WEDNESDAY	0705	SH 206	11.9	1 DRIVER
MOUNT LAUREL TWSP	03/29/2007	THURSDAY	1454	CR 607	3.4	1 PASSENGER
EVESHAM TWSP	04/11/2007	WEDNESDAY	1945	500 ROUTE 73 SOUTH	0.0	1 PEDESTRIAN
PEMBERTON TWSP	04/21/2007	SATURDAY	2222	CR 530	5.1	1 PEDESTRIAN
WOODLAND TWSP	04/23/2007	MONDAY	2335	SH 72	0.8	1 PASSENGER
PEMBERTON BORO	04/24/2007	TUESDAY	0800	CR 530	2.4	1 DRIVER
PEMBERTON TWSP	04/26/2007	THURSDAY	0302	CR 530	4.8	1 DRIVER
WILLINGBORO TWSP	04/29/2007	SUNDAY	1030	CHARLESTON RD	0.0	1 DRIVER
CINNAMINSON TWSP	05/02/2007	WEDNESDAY	2312	SH 130	36.1	1 DRIVER
SPRINGFIELD TWSP	05/03/2007	THURSDAY	1338	CR 537	26.0	1 DRIVER
SOUTHAMPTON TWSP	05/05/2007	SATURDAY	1830	SH 70	21.7	1 DRIVER
MOUNT LAUREL TWSP	05/07/2007	MONDAY	1810	CR 607	3.6	1 DRIVER
SHAMONG TWSP	05/25/2007	FRIDAY	0619	CR 541	0.3	1 DRIVER
WILLINGBORO TWSP	05/28/2007	MONDAY	2022	CR 626	3.8	1 DRIVER
PEMBERTON BORO	06/03/2007	SUNDAY	2100	CR 530	2.2	1 DRIVER
BORDENTOWN TWSP	06/08/2007	FRIDAY	0004	SH 130	58.0	1 PEDESTRIAN
SPRINGFIELD TWSP	06/16/2007	SATURDAY	0250	CR 537	26.1	1 DRIVER
MOUNT LAUREL TWSP	06/19/2007	TUESDAY	0008	I-295	36.8	1 PEDESTRIAN
WESTAMPTON TWSP	06/29/2007	FRIDAY	0255	I-295	45.3	1 DRIVER
WOODLAND TWSP	07/01/2007	SUNDAY	1438	SAVOY BLVD	0.0	1 DRIVER
CHESTERFIELD TWSP	07/02/2007	MONDAY	1724	CR 660	9.1	1 DRIVER
SOUTHAMPTON TWSP	07/06/2007	FRIDAY	0907	SH 70	23.5	1 PASSENGER
BURLINGTON CITY	07/26/2007	THURSDAY	0639	SH 130	42.0	1 DRIVER

Municipality	Date	Day	Time	Road	MP	Persons Killed
MAPLE SHADE TWSP	08/05/2007	SUNDAY	1336	SH 73	30.4	1 DRIVER
BURLINGTON TWSP	08/22/2007	WEDNESDAY	1322	CR 656	1.1	1 DRIVER
BURLINGTON TWSP	08/22/2007	WEDNESDAY	2049	SH 130	48.3	1 PEDESTRIAN
NORTH HANOVER TWSP	08/24/2007	FRIDAY	1928	E. PROVINCE LINE RD	0.0	1 DRIVER
CINNAMINSON TWSP	09/03/2007	MONDAY	2000	SH 130	38.1	1 PEDESTRIAN
CINNAMINSON TWSP	09/09/2007	SUNDAY	1512	FORK LANDING RD	0.0	1 DRIVER
SOUTHAMPTON TWSP	09/29/2007	SATURDAY	0102	RED LION RD	0.0	1 DRIVER
WILLINGBORO TWSP	09/29/2007	SATURDAY	1813	NORTHAMPTON DR	0.0	1 DRIVER, 1 PEDESTRIAN
WESTAMPTON TWSP	10/15/2007	MONDAY	1213	I-295	45.0	1 DRIVER
CINNAMINSON TWSP	10/19/2007	FRIDAY	1222	SH 73	31.7	1 DRIVER
SPRINGFIELD TWSP	10/28/2007	SUNDAY	0522	BURRS RD	0.0	1 PASSENGER
EVESHAM TWSP	10/30/2007	TUESDAY	1149	SH 70	11.0	1 DRIVER
MOUNT LAUREL TWSP	11/13/2007	TUESDAY	0914	SH 38	9.5	1 DRIVER
SOUTHAMPTON TWSP	11/24/2007	SATURDAY	0615	SH 206	22.9	1 DRIVER
EDGEWATER PARK TWSP	11/26/2007	MONDAY	1423	SH 130	43.0	1 DRIVER
MOORESTOWN TWSP	12/09/2007	SUNDAY	0015	GARWOOD DR	0.0	1 PASSENGER
PEMBERTON TWSP	12/12/2007	WEDNESDAY	1738	SH 206	24.5	2 PEDESTRIANS
SOUTHAMPTON TWSP	12/14/2007	FRIDAY	2107	SH 38	18.6	1 PASSENGER

### CAMDEN COUNTY

Municipality	Date	Day	Time	Road	MP	Persons Killed
CHERRY HILL TWSP	01/11/2007	THURSDAY	1412	CR 675	6.9	1 DRIVER
WINSLOW TWSP	01/16/2007	TUESDAY	1957	SH 73	4.4	1 DRIVER, 1 PASSENGER
GLOUCESTER TWSP	01/20/2007	SATURDAY	1947	CR 534	5.1	1 PEDESTRIAN
GLOUCESTER TWSP	01/30/2007	TUESDAY	1001	SH 42	7.8	1 DRIVER
GLOUCESTER TWSP	02/14/2007	WEDNESDAY	0322	CR 706	7.4	1 PASSENGER
LINDENWOLD BORO	03/02/2007	FRIDAY	0500	CR 534	6.6	1 PEDESTRIAN
WINSLOW TWSP	03/04/2007	SUNDAY	0636	EXPRESSWAY	37.4	1 DRIVER
BERLIN TWSP	04/03/2007	TUESDAY	2215	SH 73	18.4	1 PEDESTRIAN
CAMDEN CITY	04/09/2007	MONDAY	0100	CR 605	1.1	1 DRIVER
WATERFORD TWSP	04/20/2007	FRIDAY	2051	SH 30	19.0	1 PASSENGER
WINSLOW TWSP	05/02/2007	WEDNESDAY	1405	CR 691	0.3	1 DRIVER
CHERRY HILL TWSP	05/14/2007	MONDAY	2338	SH 70	3.2	1 DRIVER
CAMDEN CITY	05/26/2007	SATURDAY	1608	CR 601	0.7	1 PASSENGER
GLOUCESTER TWSP	06/04/2007	MONDAY	2054	SH 42	6.8	1 DRIVER
GLOUCESTER CITY	06/06/2007	WEDNESDAY	0925	I-76	0.9	1 DRIVER
CAMDEN CITY	06/10/2007	SUNDAY	1225	CHESTNUT ST	0.0	1 PEDESTRIAN
WINSLOW TWSP	06/23/2007	SATURDAY	1922	SH 73	14.5	1 DRIVER
WOODLYNNE BORO	07/03/2007	TUESDAY	1913	ELM AVE	0.0	1 DRIVER
PENNSAUKEN TWSP	07/04/2007	WEDNESDAY	1609	SH 130	30.5	1 DRIVER
CAMDEN CITY	07/12/2007	THURSDAY	2040	NORRIS ST	0.0	1 PEDALCYCLIST
WINSLOW TWSP	07/12/2007	THURSDAY	2200	CR 706	1.8	1 DRIVER
BARRINGTON BORO	08/04/2007	SATURDAY	1346	SH 30	8.3	1 DRIVER
MAGNOLIA BORO	08/12/2007	SUNDAY	2113	SH 30	9.2	1 PEDESTRIAN
RUNNEMEDE BORO	08/17/2007	FRIDAY	2351	TURNPIKE	26.2	1 PEDESTRIAN
LAWNSIDE BORO	08/18/2007	SATURDAY	1402	I-295	31.0	1 DRIVER
BARRINGTON BORO	08/27/2007	MONDAY	1700	TURNPIKE	26.9	1 DRIVER
CHERRY HILL TWSP	08/29/2007	WEDNESDAY	0456	BRACE RD	0.0	1 PEDESTRIAN
GLOUCESTER TWSP	08/29/2007	WEDNESDAY	2212	SH 168	6.3	1 PEDESTRIAN
LAUREL SPRINGS BORO	09/10/2007	MONDAY	0552	SH 30	12.3	1 DRIVER
HADDON TWSP	09/12/2007	WEDNESDAY	1529	CR 561	46.4	1 PEDALCYCLIST
CAMDEN CITY	09/15/2007	SATURDAY	0030	VAN HOOK ST	0.0	1 PEDESTRIAN
WATERFORD TWSP	09/16/2007	SUNDAY	0253	HAYES MILL RD	0.0	1 DRIVER, 1 PASSENGER
WINSLOW TWSP	09/16/2007	SUNDAY	0509	BARRETT AVE	0.0	1 DRIVER
VOORHEES TWSP	10/06/2007	SATURDAY	0450	CR 561	41.3	1 PASSENGER
CHESILHURST BORO	10/19/2007	FRIDAY	1701	CENTER AVE	0.0	1 DRIVER
WINSLOW TWSP	10/23/2007	TUESDAY	0121	SH 30	27.3	1 DRIVER
CAMDEN CITY	10/25/2007	THURSDAY	1002	MORTON ST	0.0	1 PEDESTRIAN
WINSLOW TWSP	10/29/2007	MONDAY	1502	CR 705	2.1	1 PEDESTRIAN
BELLMAWR BORO	11/09/2007	FRIDAY	0550	I-76	0.8	1 DRIVER
HADDON HEIGHTS BORO	11/10/2007	SATURDAY	0314	MAPLE AVE	0.0	1 DRIVER
LINDENWOLD BORO	11/19/2007	MONDAY	1758	SH 30	13.2	1 PEDALCYCLIST
STRATFORD BORO	11/29/2007	THURSDAY	0015	SH 30	12.3	1 PASSENGER
WATERFORD TWSP	12/18/2007	TUESDAY	1228	CR 710	2.3	1 DRIVER

### CAPE MAY COUNTY

Municipality	Date	Day	Time	Road	MP	Persons Killed
UPPER TWSP	01/24/2007	WEDNESDAY	0828	PARKWAY	21.0	1 DRIVER
UPPER TWSP	01/31/2007	WEDNESDAY	0917	SH 49	50.5	1 DRIVER
DENNIS TWSP	03/03/2007	SATURDAY	1604	SH 47	17.1	1 PASSENGER

Municipality	Date	Day	Time	Road	MP	Persons Killed
UPPER TWSP	03/06/2007	TUESDAY	1632	PARKWAY	20.2	1 DRIVER
MIDDLE TWSP	04/12/2007	THURSDAY	1147	SH 9	13.0	1 DRIVER
MIDDLE TWSP	04/30/2007	MONDAY	0957	SH 47	7.7	1 DRIVER
LOWER TWSP	05/23/2007	WEDNESDAY	2313	SH 9	4.6	1 DRIVER
LOWER TWSP	05/25/2007	FRIDAY	1539	CR 626	5.9	1 DRIVER
UPPER TWSP	06/30/2007	SATURDAY	1946	PARKWAY	20.2	1 DRIVER
MIDDLE TWSP	07/05/2007	THURSDAY	1837	CR 654	2.3	1 DRIVER
MIDDLE TWSP	07/13/2007	FRIDAY	1443	SH 47	5.2	1 DRIVER
DENNIS TWSP	08/09/2007	THURSDAY	1508	CR 638	3.3	1 DRIVER, 1 PASSENGER
UPPER TWSP	08/13/2007	MONDAY	1244	SH 50	5.5	1 DRIVER
MIDDLE TWSP	08/27/2007	MONDAY	0627	SH 9	17.1	1 DRIVER, 2 PASSENGERS
DENNIS TWSP	09/01/2007	SATURDAY	1813	CR 608	0.2	1 DRIVER
DENNIS TWSP	11/06/2007	TUESDAY	2144	HAGAN RD	0.0	1 DRIVER
OCEAN CITY	12/10/2007	MONDAY	1443	ASBURY AVE	0.0	1 PEDESTRIAN
DENNIS TWSP	12/15/2007	SATURDAY	2146	SH 47	20.9	1 DRIVER

### CUMBERLAND COUNTY

Municipality	Date	Day	Time	Road	MP	Persons Killed
HOPEWELL TWSP	03/10/2007	SATURDAY	2310	CR 661	4.9	1 DRIVER
DEERFIELD TWSP	03/19/2007	MONDAY	0545	CR 636	5.7	2 PASSENGERS
VINELAND CITY	03/20/2007	TUESDAY	0953	CR 628	3.0	1 DRIVER
VINELAND CITY	03/20/2007	TUESDAY	1252	SH 47	48.4	1 DRIVER
DEERFIELD TWSP	03/20/2007	TUESDAY	1635	CR 659	4.8	1 DRIVER
DEERFIELD TWSP	04/29/2007	SUNDAY	1402	CR 654	4.2	1 PASSENGER
UPPER DEERFIELD TWS	05/02/2007	WEDNESDAY	0222	CR 611	1.9	1 DRIVER
MAURICE RIVER TWSP	05/30/2007	WEDNESDAY	0117	CR 646	1.5	1 DRIVER
VINELAND CITY	06/01/2007	FRIDAY	0655	SH 47	49.1	1 DRIVER
UPPER DEERFIELD TWS	06/02/2007	SATURDAY	1545	CR 553	26.0	1 DRIVER
VINELAND CITY	06/06/2007	WEDNESDAY	0928	SH 47	49.4	1 PASSENGER
VINELAND CITY	06/16/2007	SATURDAY	1213	CR 674	0.6	1 DRIVER
FAIRFIELD TWSP	07/21/2007	SATURDAY	1311	SH 49	28.6	1 DRIVER
VINELAND CITY	07/27/2007	FRIDAY	2253	SOUTH SPRING RD	0.0	1 PASSENGER
DOWNE TWSP	09/01/2007	SATURDAY	1919	CR 637	1.8	1 DRIVER
DEERFIELD TWSP	09/07/2007	FRIDAY	0107	CR 552	6.1	1 PASSENGER
UPPER DEERFIELD TWS	09/21/2007	FRIDAY	1427	CR 622	1.1	1 DRIVER
HOPEWELL TWSP	10/06/2007	SATURDAY	0752	W. ORCHARD DR	0.0	1 DRIVER
MAURICE RIVER TWSP	10/09/2007	TUESDAY	1916	SH 49	47.1	1 PASSENGER
VINELAND CITY	10/14/2007	SUNDAY	2334	VINE RD	0.0	1 PASSENGER
UPPER DEERFIELD TWS	10/16/2007	TUESDAY	1510	CR 606	3.6	1 DRIVER

### ESSEX COUNTY

Municipality	Date	Day	Time	Road	MP	Persons Killed
NEWARK CITY	01/06/2007	SATURDAY	1715	SH 23	1.3	1 DRIVER
NEWARK CITY	01/14/2007	SUNDAY	2128	SH 21	2.4	1 PEDESTRIAN
NEWARK CITY	01/16/2007	TUESDAY	1530	TREMONT AVE	0.0	1 DRIVER, 1 PASSENGER
VERONA BORO	01/19/2007	FRIDAY	1418	CR 637	0.2	1 PASSENGER
NEWARK CITY	02/10/2007	SATURDAY	0210	RAYMOND BLVD	0.0	1 DRIVER
NEWARK CITY	02/14/2007	WEDNESDAY	0806	TURNPIKE	106.3	1 PEDESTRIAN
IRVINGTON TOWN	02/15/2007	THURSDAY	2241	PARKWAY	144.4	1 PEDESTRIAN
NEWARK CITY	03/03/2007	SATURDAY	0400	DOREMUS AVE	0.0	1 DRIVER
NEWARK CITY	03/08/2007	THURSDAY	0840	CEDAR AVE	0.0	1 DRIVER
NEWARK CITY	03/11/2007	SUNDAY	1513	BRANCH BROOK PARK DR	0.0	1 DRIVER
NEWARK CITY	03/16/2007	FRIDAY	0018	SH 21	2.2	1 PEDESTRIAN
EAST ORANGE CITY	04/06/2007	FRIDAY	0207	SOUTH CLINTON AVE	0.0	1 DRIVER
IRVINGTON TOWN	04/07/2007	SATURDAY	0446	PARKWAY	144.3	1 PASSENGER
NEWARK CITY	04/20/2007	FRIDAY	1357	I-78	57.1	1 DRIVER
NEWARK CITY	05/12/2007	SATURDAY	1313	TURNPIKE	106.4	1 PASSENGER
BELLEVILLE TOWN	05/15/2007	TUESDAY	2028	CR 645	2.5	1 DRIVER
IRVINGTON TOWN	05/15/2007	TUESDAY	2032	CR 664	0.1	1 DRIVER
NEWARK CITY	05/19/2007	SATURDAY	0125	SH 21	1.9	1 PEDESTRIAN
NEWARK CITY	06/10/2007	SUNDAY	1745	ELM ST	0.0	1 PEDESTRIAN
NEWARK CITY	06/22/2007	FRIDAY	1420	ALDINE ST	1.0	1 PEDESTRIAN
NEWARK CITY	06/29/2007	FRIDAY	1719	CR 602	1.6	1 DRIVER
NEWARK CITY	07/25/2007	WEDNESDAY	2128	BRANCH BROOK PARK DR	0.0	1 DRIVER
NEWARK CITY	07/28/2007	SATURDAY	0940	CR 603	3.4	1 DRIVER
ORANGE CITY	07/31/2007	TUESDAY	2014	CR 638	3.3	1 PEDALCYCLIST
NEWARK CITY	08/15/2007	WEDNESDAY	2207	CR 602	1.6	1 DRIVER
IRVINGTON TOWN	08/22/2007	WEDNESDAY	2117	CR 603	2.5	1 PEDESTRIAN
NEWARK CITY	08/25/2007	SATURDAY	0146	CLINTON AVE	2.4	1 DRIVER
NEWARK CITY	08/27/2007	MONDAY	0450	WEST MARKET ST	0.0	1 DRIVER

Municipality	Date	Day	Time	Road	MP	Persons Killed
NEWARK CITY	08/28/2007	TUESDAY	0435	SH 21	3.9	1 PEDESTRIAN
NEWARK CITY	09/04/2007	TUESDAY	1530	N. 9TH ST	0.0	1 PEDESTRIAN
NEWARK CITY	09/11/2007	TUESDAY	1845	FERRY ST	0.0	1 DRIVER
VERONA BORO	09/19/2007	WEDNESDAY	1758	CR 636	4.6	1 DRIVER
BELLEVILLE TOWN	09/30/2007	SUNDAY	0337	CR 645	0.8	1 DRIVER
NEWARK CITY	10/04/2007	THURSDAY	1030	RENNER AVE	0.0	1 PEDESTRIAN
EAST ORANGE CITY	10/06/2007	SATURDAY	2101	I-280	11.6	1 DRIVER
EAST ORANGE CITY	10/09/2007	TUESDAY	0010	PARKWAY	146.7	1 DRIVER
WEST ORANGE TOWN	10/12/2007	FRIDAY	0915	CHERRY LA	0.0	1 DRIVER
NEWARK CITY	10/13/2007	SATURDAY	0440	SH 1	49.5	1 PASSENGER
NEWARK CITY	10/19/2007	FRIDAY	1330	3RD ST	0.0	1 PEDESTRIAN
NEWARK CITY	10/24/2007	WEDNESDAY	1837	BROAD ST	0.0	1 PEDESTRIAN
NEWARK CITY	10/27/2007	SATURDAY	0120	SOUTH 20TH ST	0.0	1 DRIVER
NEWARK CITY	10/27/2007	SATURDAY	2310	SH 21	2.9	1 DRIVER
MILLBURN TWSP	10/31/2007	WEDNESDAY	0819	CR 510	21.3	1 PEDESTRIAN
NEWARK CITY	11/02/2007	FRIDAY	2126	SH 21	1.7	1 DRIVER, 1 PASSENGER
NEWARK CITY	12/13/2007	THURSDAY	1615	CR 508	10.4	1 PEDESTRIAN
NEWARK CITY	12/18/2007	TUESDAY	0637	BROAD ST	0.0	1 PEDALCYCLIST
BELLEVILLE TOWN	12/26/2007	WEDNESDAY	1925	CR 670	0.2	1 PEDESTRIAN

### GLOUCESTER COUNTY

Municipality	Date	Day	Time	Road	MP	Persons Killed
MONROE TWSP	01/18/2007	THURSDAY	1619	CR 555	32.9	1 DRIVER
HARRISON TWSP	02/05/2007	MONDAY	1655	SH 322	12.6	1 DRIVER
FRANKLIN TWSP	02/17/2007	SATURDAY	0153	SH 47	57.7	1 DRIVER
DEPTFORD TWSP	03/08/2007	THURSDAY	1210	SH 47	72.0	1 DRIVER
FRANKLIN TWSP	03/16/2007	FRIDAY	1521	CR 655	3.6	1 PASSENGER
ELK TWSP	03/16/2007	FRIDAY	1808	SH 55	47.4	1 DRIVER, 2 PASSENGERS
WESTVILLE BORO	04/23/2007	MONDAY	0843	I-295	25.0	1 DRIVER
LOGAN TWSP	05/02/2007	WEDNESDAY	1017	I-295	10.9	1 DRIVER
FRANKLIN TWSP	05/05/2007	SATURDAY	2308	DUTCHMILL RD	0.0	1 DRIVER
WOOLWICH TWSP	05/12/2007	SATURDAY	1226	CR 694	0.6	1 PASSENGER
FRANKLIN TWSP	05/16/2007	WEDNESDAY	1338	SH 55	38.7	1 DRIVER
MONROE TWSP	06/03/2007	SUNDAY	1320	BROAD ST	0.0	1 DRIVER
WEST DEPTFORD TWSP	06/05/2007	TUESDAY	2106	SH 44	6.5	1 PEDALCYCLIST
MONROE TWSP	06/16/2007	SATURDAY	1255	SH 322	29.1	1 PASSENGER
PITMAN BORO	06/27/2007	WEDNESDAY	1512	CR 624	4.2	1 DRIVER
MONROE TWSP	06/28/2007	THURSDAY	0429	SH 42	0.0	1 PEDALCYCLIST
WESTVILLE BORO	07/10/2007	TUESDAY	0923	SH 130	24.7	1 DRIVER
CLAYTON BORO	07/10/2007	TUESDAY	1049	SH 47	59.1	1 DRIVER
ELK TWSP	07/10/2007	TUESDAY	1937	STANGER AVE	0.0	1 DRIVER
FRANKLIN TWSP	07/25/2007	WEDNESDAY	1029	SH 40	28.4	1 DRIVER
HARRISON TWSP	08/11/2007	SATURDAY	1945	SH 322	11.4	1 PASSENGER
WOODBURY CITY	08/27/2007	MONDAY	0228	DELAWARE ST	0.0	1 DRIVER
ELK TWSP	09/09/2007	SUNDAY	0932	SH 55	45.0	1 DRIVER
NATIONAL PARK BORO	09/10/2007	MONDAY	1543	CR 642	0.8	1 DRIVER
WASHINGTON TWSP	09/12/2007	WEDNESDAY	2339	SALINA RD	0.0	1 DRIVER
ELK TWSP	09/23/2007	SUNDAY	0127	SH 77	22.1	1 DRIVER, 1 PASSENGER
MANTUA TWSP	09/28/2007	FRIDAY	1940	SH 55	52.3	1 PASSENGER
SOUTH HARRISON TWSP	09/30/2007	SUNDAY	1150	SH 45	15.7	1 PASSENGER
WASHINGTON TWSP	10/01/2007	MONDAY	2209	SH 42	2.6	1 DRIVER
WASHINGTON TWSP	10/19/2007	FRIDAY	1601	CR 635	6.8	1 DRIVER
DEPTFORD TWSP	10/26/2007	FRIDAY	2230	CR 553	47.7	1 PEDESTRIAN
WEST DEPTFORD TWSP	10/27/2007	SATURDAY	0049	I-295	20.8	1 DRIVER
ELK TWSP	10/28/2007	SUNDAY	1330	SH 55	45.7	1 PASSENGER
WASHINGTON TWSP	11/01/2007	THURSDAY	1900	SH 47	66.8	1 PEDESTRIAN
DEPTFORD TWSP	11/04/2007	SUNDAY	1859	CR 534	2.4	1 PEDESTRIAN
DEPTFORD TWSP	11/08/2007	THURSDAY	2215	SH 47	73.4	1 DRIVER
DEPTFORD TWSP	11/19/2007	MONDAY	1342	SH 55	55.2	1 DRIVER
HARRISON TWSP	11/21/2007	WEDNESDAY	1231	CR 667	2.0	1 DRIVER
MONROE TWSP	11/22/2007	THURSDAY	0912	CR 555	29.6	1 DRIVER, 1 PASSENGER
ELK TWSP	12/04/2007	TUESDAY	2030	SH 55	45.0	1 PEDESTRIAN
LOGAN TWSP	12/10/2007	MONDAY	0514	CR 653	2.6	1 DRIVER
MONROE TWSP	12/15/2007	SATURDAY	0230	CR 538	23.6	1 DRIVER
WASHINGTON TWSP	12/20/2007	THURSDAY	1742	CR 654	3.8	1 DRIVER
GLASSBORO BORO	12/21/2007	FRIDAY	0159	GIRARD RD	0.0	1 PASSENGER

### HUDSON COUNTY

Municipality	Date	Day	Time	Road	MP	Persons Killed
JERSEY CITY	01/05/2007	FRIDAY	1308	SH 7	0.3	1 DRIVER

Municipality	Date	Day	Time	Road	MP	Persons Killed
UNION CITY	01/07/2007	SUNDAY	2110	SUMMIT AVE	0.0	1 PEDESTRIAN
JERSEY CITY	01/23/2007	TUESDAY	2301	SH 1	54.0	1 PASSENGER
NORTH BERGEN TWSP	02/06/2007	TUESDAY	1757	CR 505	3.2	1 PEDESTRIAN
WEEHAWKEN TWSP	02/17/2007	SATURDAY	0106	PORT IMPERIAL BLVD	0.0	1 DRIVER
JERSEY CITY	02/24/2007	SATURDAY	0548	SH 1	3.0	1 PASSENGER
JERSEY CITY	04/19/2007	THURSDAY	1730	OCEAN AVE	0.0	1 DRIVER
JERSEY CITY	05/20/2007	SUNDAY	0314	BALDWIN AVE	0.0	1 DRIVER
JERSEY CITY	06/03/2007	SUNDAY	1606	SECAUCUS RD	0.0	1 PASSENGER
NORTH BERGEN TWSP	06/05/2007	TUESDAY	1236	PATERSON PLANK RD	0.0	1 DRIVER
UNION CITY	06/28/2007	THURSDAY	1609	43RD ST	0.0	1 PEDESTRIAN
KEARNY TOWN	07/09/2007	MONDAY	0355	SH 1	2.7	1 DRIVER
JERSEY CITY	07/13/2007	FRIDAY	2238	CR 501	29.6	1 PEDESTRIAN
GUTTENBERG TOWN	07/15/2007	SUNDAY	0040	FERRY RD.	0.0	1 PEDESTRIAN
JERSEY CITY	07/21/2007	SATURDAY	0030	CR 501	29.1	1 PEDESTRIAN
JERSEY CITY	07/22/2007	SUNDAY	0058	SH 1	55.5	1 DRIVER
KEARNY TOWN	07/23/2007	MONDAY	2126	TURNPIKE	110.0	1 PEDESTRIAN
SECAUCUS TOWN	07/27/2007	FRIDAY	1833	CR 681	5.1	1 PEDESTRIAN
SECAUCUS TOWN	08/01/2007	WEDNESDAY	1359	SECAUCUS RD	0.0	1 PASSENGER
UNION CITY	09/08/2007	SATURDAY	2318	MANHATTAN AVE	0.0	1 DRIVER
JERSEY CITY	09/13/2007	THURSDAY	2020	CR 501	32.0	1 DRIVER
SECAUCUS TOWN	09/25/2007	TUESDAY	2100	TURNPIKE	114.4	1 DRIVER
NORTH BERGEN TWSP	09/30/2007	SUNDAY	0226	CR 501	34.6	1 PEDESTRIAN
JERSEY CITY	10/12/2007	FRIDAY	0815	FULTON AVE	0.0	1 PASSENGER
JERSEY CITY	10/27/2007	SATURDAY	0626	SH 440	25.9	1 PEDESTRIAN
UNION CITY	12/01/2007	SATURDAY	1836	CR 501	32.8	1 PEDESTRIAN

### HUNTERDON COUNTY

Municipality	Date	Day	Time	Road	MP	Persons Killed
UNION TWSP	01/26/2007	FRIDAY	1819	I-78	16.1	1 PASSENGER
RARITAN TWSP	07/01/2007	SUNDAY	2117	SH 31	25.0	1 DRIVER
GLEN GARDNER BORO	07/17/2007	TUESDAY	1020	SH 31	36.8	1 DRIVER
CLINTON TWSP	07/27/2007	FRIDAY	0931	SH 31	31.6	1 DRIVER
CLINTON TWSP	09/03/2007	MONDAY	0911	I-78	23.0	1 DRIVER
DELAWARE TWSP	09/23/2007	SUNDAY	1146	CR 523	5.5	1 DRIVER
FRENCHTOWN BORO	11/17/2007	SATURDAY	1553	SH 12	0.4	1 PASSENGER

### MERCER COUNTY

Municipality	Date	Day	Time	Road	MP	Persons Killed
HAMILTON TWSP	01/13/2007	SATURDAY	2339	CR 524	4.4	1 DRIVER
HOPEWELL TWSP	01/21/2007	SUNDAY	0757	CR 546	3.3	1 DRIVER
TRENTON	01/24/2007	WEDNESDAY	1232	CR 636	0.8	1 DRIVER
WEST WINDSOR TWP	02/12/2007	MONDAY	1256	CR 535	6.1	1 DRIVER
TRENTON	02/23/2007	FRIDAY	0239	SH 129	1.1	1 PEDESTRIAN
EWING TWSP	03/21/2007	WEDNESDAY	1235	CR 622	5.8	1 DRIVER
LAWRENCE TWSP	03/28/2007	WEDNESDAY	0400	CR 546	9.3	1 DRIVER
WASHINGTON TWP	05/20/2007	SUNDAY	0338	TURNPIKE	64.6	1 PASSENGER
EWING TWSP	07/24/2007	TUESDAY	1248	SH 31	4.1	1 PASSENGER
TRENTON	07/25/2007	WEDNESDAY	1430	SH 31	0.4	1 PASSENGER
EWING TWSP	08/04/2007	SATURDAY	2051	CR 613	0.2	1 PEDESTRIAN
HAMILTON TWSP	08/06/2007	MONDAY	1350	CR 524	3.3	1 DRIVER
EWING TWSP	09/01/2007	SATURDAY	2347	GREEN LN	0.4	1 DRIVER
HOPEWELL TWSP	09/13/2007	THURSDAY	1740	PENNINGTON-ROCKY HILL RD	0.8	1 PASSENGER
HAMILTON TWSP	09/14/2007	FRIDAY	1041	I-195	4.6	1 DRIVER
PRINCETON TWSP	10/10/2007	WEDNESDAY	1207	NORTH HARRISON ST	1.2	1 PEDALCYCLIST
HAMILTON TWSP	10/19/2007	FRIDAY	0228	I-295	60.7	1 PASSENGER
HAMILTON TWSP	11/02/2007	FRIDAY	2321	SH 156	1.0	1 DRIVER, 1 PASSENGER
HAMILTON TWSP	11/13/2007	TUESDAY	1039	CR 619	0.5	1 PASSENGER
HAMILTON TWSP	11/21/2007	WEDNESDAY	1259	CR 535	0.5	1 PEDESTRIAN
HAMILTON TWSP	11/28/2007	WEDNESDAY	2250	CR 535	5.3	1 DRIVER
HAMILTON TWSP	12/04/2007	TUESDAY	0545	SH 33	2.3	1 DRIVER
EWING TWSP	12/28/2007	FRIDAY	1954	TURNPIKE	0.6	2 DRIVERS, 2 PASSENGERS

### MIDDLESEX COUNTY

Municipality	Date	Day	Time	Road	MP	Persons Killed
MONROE TWSP	01/05/2007	FRIDAY	1206	CR 625	0.0	1 DRIVER
PERTH AMBOY CITY	01/05/2007	FRIDAY	1825	SH 35	54.1	1 PEDESTRIAN
NEW BRUNSWICK CITY	01/06/2007	SATURDAY	1942	DELAVAN ST	0.0	1 PEDESTRIAN
EDISON TWSP	01/22/2007	MONDAY	1028	SH 27	20.2	1 DRIVER
OLD BRIDGE TWSP	01/25/2007	THURSDAY	0900	SH 9	124.6	1 DRIVER

Municipality	Date	Day	Time	Road	MP	Persons Killed
PISCATAWAY TWSP	02/02/2007	FRIDAY	1127	CR 622	3.8	1 DRIVER
EAST BRUNSWICK TWSP	02/07/2007	WEDNESDAY	0551	RUES LN	0.0	1 PEDESTRIAN
SAYREVILLE BORO	02/07/2007	WEDNESDAY	1447	PARKWAY	123.8	1 DRIVER
METUCHEN BORO	04/08/2007	SUNDAY	0046	SH 27	21.5	1 DRIVER
EAST BRUNSWICK TWSP	04/08/2007	SUNDAY	1504	SH 18	37.9	1 DRIVER, 1 PASSENGER
SOUTH PLAINFIELD BO	04/09/2007	MONDAY	2113	CR 603	3.7	1 PEDESTRIAN
WOODBRIIDGE TWSP	04/29/2007	SUNDAY	1505	TURNPIKE	90.6	1 DRIVER
PLAINSBORO TWSP	04/30/2007	MONDAY	1212	NOSTRAND RD	0.0	1 DRIVER
NEW BRUNSWICK CITY	05/02/2007	WEDNESDAY	1929	SH 1	28.0	1 DRIVER
WOODBRIIDGE TWSP	05/16/2007	WEDNESDAY	1847	SH 1	38.1	1 DRIVER
EDISON TWSP	05/20/2007	SUNDAY	0627	CR 514	31.2	1 DRIVER
SAYREVILLE BORO	06/03/2007	SUNDAY	2250	PARKWAY	125.2	1 DRIVER
OLD BRIDGE TWSP	06/04/2007	MONDAY	1922	CR 626	5.0	1 PEDESTRIAN
EDISON TWSP	06/05/2007	TUESDAY	1330	SH 27	19.4	1 DRIVER
EDISON TWSP	06/19/2007	TUESDAY	1253	I-287	3.8	1 PEDESTRIAN
OLD BRIDGE TWSP	07/02/2007	MONDAY	2230	SH 9	124.9	1 PEDESTRIAN
WOODBRIIDGE TWSP	07/08/2007	SUNDAY	1948	CR 514	34.0	1 DRIVER
OLD BRIDGE TWSP	07/26/2007	THURSDAY	0819	SH 18	31.9	1 DRIVER
EDISON TWSP	07/31/2007	TUESDAY	0911	CR 649	1.7	1 PEDESTRIAN
WOODBRIIDGE TWSP	08/04/2007	SATURDAY	0258	CR 604	7.8	1 DRIVER
PISCATAWAY TWSP	08/09/2007	THURSDAY	1051	CR 665	0.5	1 PASSENGER
OLD BRIDGE TWSP	08/14/2007	TUESDAY	1714	SH 9	122.5	1 DRIVER
NEW BRUNSWICK CITY	08/14/2007	TUESDAY	2114	COMMERCIAL AVE	0.0	1 DRIVER
OLD BRIDGE TWSP	08/22/2007	WEDNESDAY	1341	SH 18	31.3	1 PASSENGER
NEW BRUNSWICK CITY	08/23/2007	THURSDAY	0221	SH 1	27.2	1 DRIVER
SOUTH PLAINFIELD BO	09/02/2007	SUNDAY	2255	KENYON AVE	0.0	1 DRIVER
WOODBRIIDGE TWSP	09/22/2007	SATURDAY	0406	CR 655	0.6	1 DRIVER
SAYREVILLE BORO	09/24/2007	MONDAY	1148	KARCHER ST	0.0	1 PASSENGER
MONROE TWSP	10/01/2007	MONDAY	1619	LOWER MATCHAPONIX AVE	0.0	1 PEDESTRIAN
SAYREVILLE BORO	10/02/2007	TUESDAY	2149	SH 9	131.1	1 PEDALCYCLIST
MONROE TWSP	10/04/2007	THURSDAY	1051	TURNPIKE	74.0	1 DRIVER
NEW BRUNSWICK CITY	10/05/2007	FRIDAY	2328	SH 1	27.2	1 PEDESTRIAN
NEW BRUNSWICK CITY	10/06/2007	SATURDAY	0324	SH 1	27.2	1 PEDESTRIAN
EAST BRUNSWICK TWSP	10/06/2007	SATURDAY	2020	CR 613	8.4	1 PASSENGER
EAST BRUNSWICK TWSP	10/11/2007	THURSDAY	0514	SH 18	36.3	1 PEDESTRIAN
CRANBURY TWSP	10/18/2007	THURSDAY	2254	TURNPIKE	69.4	1 PEDESTRIAN
METUCHEN BORO	10/24/2007	WEDNESDAY	0847	CR 669	0.9	1 PEDESTRIAN
PLAINSBORO TWSP	10/24/2007	WEDNESDAY	1853	CR 615	0.3	1 DRIVER
PLAINSBORO TWSP	10/27/2007	SATURDAY	0212	SH 1	12.1	1 DRIVER
WOODBRIIDGE TWSP	10/27/2007	SATURDAY	0635	PARKWAY	132.9	1 DRIVER
NEW BRUNSWICK CITY	11/01/2007	THURSDAY	1824	CR 691	0.1	1 PEDESTRIAN
EDISON TWSP	11/09/2007	FRIDAY	2348	SH 1	29.9	1 PEDESTRIAN
SOUTH BRUNSWICK TWS	11/10/2007	SATURDAY	0255	SH 1	19.9	1 DRIVER
SOUTH PLAINFIELD BO	11/10/2007	SATURDAY	0310	I-287	5.3	2 PEDESTRIANS
SOUTH BRUNSWICK TWS	11/21/2007	WEDNESDAY	0318	SH 1	15.9	1 DRIVER
WOODBRIIDGE TWSP	11/23/2007	FRIDAY	0829	PARKWAY	129.7	1 DRIVER
SOUTH BRUNSWICK TWS	12/28/2007	FRIDAY	0258	SH 1	20.4	1 PASSENGER

### MONMOUTH COUNTY

Municipality	Date	Day	Time	Road	MP	Persons Killed
WEST LONG BRANCH BO	01/04/2007	THURSDAY	2145	CR 32	1.6	1 PASSENGER
FREEHOLD TWSP	01/10/2007	WEDNESDAY	1412	CR 55	2.9	2 DRIVERS, 2 PASSENGERS
OCEAN TWSP	02/09/2007	FRIDAY	2015	SUNSET AVE	0.0	1 PEDESTRIAN
MARLBORO TWSP	02/12/2007	MONDAY	1442	SH 79	10.5	1 DRIVER
ABERDEEN TWSP	03/11/2007	SUNDAY	1350	CR 3	12.3	1 PEDESTRIAN
NEPTUNE TWSP	03/11/2007	SUNDAY	1901	CR 40	0.5	1 PEDESTRIAN
NEPTUNE TWSP	03/14/2007	WEDNESDAY	2049	SH 33	38.6	3 PASSENGERS
ASBURY PARK CIT	03/22/2007	THURSDAY	2111	GRAND AVE	0.0	1 PEDESTRIAN
WALL TWSP	04/27/2007	FRIDAY	1729	I-195	33.7	1 DRIVER
WALL TWSP	05/10/2007	THURSDAY	1720	I-195	31.9	1 DRIVER
HOWELL TWSP	05/17/2007	THURSDAY	0723	CR 547	14.6	1 PASSENGER
HOLMDEL TWSP	05/18/2007	FRIDAY	1405	PARKWAY	116.3	1 DRIVER
LONG BRANCH CITY	05/26/2007	SATURDAY	1950	WESTWOOD AVE	0.0	1 DRIVER
FREEHOLD TWSP	06/02/2007	SATURDAY	1512	SH 9	111.4	1 DRIVER
FREEHOLD TWSP	06/03/2007	SUNDAY	0111	CR 537	13.9	1 DRIVER
WALL TWSP	06/04/2007	MONDAY	0735	PARKWAY	94.5	1 DRIVER
WALL TWSP	06/09/2007	SATURDAY	0130	SH 34	1.8	1 DRIVER, 1 PASSENGER
MILLSTONE TWSP	06/09/2007	SATURDAY	1731	CR 524	18.1	1 PASSENGER
WALL TWSP	06/15/2007	FRIDAY	2047	SH 34	0.7	1 PASSENGER
HOLMDEL TWSP	06/16/2007	SATURDAY	0214	PARKWAY	115.6	1 DRIVER, 1 PASSENGER
MILLSTONE TWSP	06/18/2007	MONDAY	0815	I-195	15.1	1 DRIVER
MATAWAN BORO	06/26/2007	TUESDAY	1433	SH 34	22.2	1 DRIVER



Municipality	Date	Day	Time	Road	MP	Persons Killed
MARLBORO TWSP	07/08/2007	SUNDAY	0115	SH 18	27.2	1 PASSENGER
WALL TWSP	07/15/2007	SUNDAY	0301	PARKWAY	94.8	1 DRIVER, 1 PASSENGER
UPPER FREEHOLD TWSP	07/20/2007	FRIDAY	0956	HOLMES MILL RD	0.0	1 DRIVER
HOWELL TWSP	07/29/2007	SUNDAY	0837	I-195	31.4	1 DRIVER
HOWELL TWSP	07/29/2007	SUNDAY	2336	SH 34	9.1	1 DRIVER
SHREWSBURY TWSP	08/01/2007	WEDNESDAY	1537	SH 35	31.9	1 PEDESTRIAN
KEYPORT BORO	08/05/2007	SUNDAY	1622	SH 35	43.4	1 DRIVER
WALL TWSP	08/11/2007	SATURDAY	2311	PARKWAY	95.3	1 DRIVER
FREEHOLD TWSP	08/25/2007	SATURDAY	1602	CR 537	53.7	1 DRIVER
WEST LONG BRANCH BO	09/12/2007	WEDNESDAY	0651	SH 71	12.9	1 PEDESTRIAN
MIDDLETOWN TWSP	09/14/2007	FRIDAY	0010	SH 35	35.2	1 DRIVER
FREEHOLD TWSP	09/28/2007	FRIDAY	0411	CR 527	20.0	1 DRIVER
FREEHOLD TWSP	10/01/2007	MONDAY	1337	CR 537	54.4	1 DRIVER
FREEHOLD TWSP	10/05/2007	FRIDAY	2210	CENTER ST	0.0	1 DRIVER, 1 PASSENGER
HOWELL TWSP	10/06/2007	SATURDAY	0737	SH 33	31.7	1 DRIVER
FREEHOLD TWSP	10/07/2007	SUNDAY	1832	CR 537	48.9	1 DRIVER
EATONTOWN BORO	11/06/2007	TUESDAY	0541	SH 36	1.3	1 PEDESTRIAN
ASBURY PARK CIT	11/13/2007	TUESDAY	1808	FIFTH AVE	0.0	1 PEDALCYCLIST
MIDDLETOWN TWSP	11/13/2007	TUESDAY	1910	PARKWAY	109.5	1 DRIVER
MILLSTONE TWSP	11/25/2007	SUNDAY	1720	SH 33	19.1	1 PEDESTRIAN
FREEHOLD TWSP	11/26/2007	MONDAY	2210	SH 9	111.3	1 PEDESTRIAN
WALL TWSP	11/30/2007	FRIDAY	1449	PARKWAY	99.2	1 DRIVER
MARLBORO TWSP	12/03/2007	MONDAY	2118	CR 520	3.2	1 PEDESTRIAN
COLTS NECK TWSP	12/12/2007	WEDNESDAY	2308	CR 537	57.5	1 DRIVER

### MORRIS COUNTY

Municipality	Date	Day	Time	Road	MP	Persons Killed
ROCKAWAY TWSP	01/07/2007	SUNDAY	0216	MT. PLEASANT AVE	0.0	1 PASSENGER
MOUNT OLIVE TWSP	01/09/2007	TUESDAY	1619	SH 206	92.8	1 DRIVER
CHESTER TWSP	01/14/2007	SUNDAY	1749	SH 206	83.0	1 DRIVER
RANDOLPH TWSP	01/23/2007	TUESDAY	1611	MILLBROOK AVE	0.0	1 DRIVER
MORRIS TWSP	02/03/2007	SATURDAY	0756	SH 202	45.0	1 DRIVER
FLORHAM PARK BORO	02/04/2007	SUNDAY	1501	SH 24	2.5	1 DRIVER
RANDOLPH TWSP	02/23/2007	FRIDAY	2034	FRANKLIN RD	0.0	2 PASSENGERS
PARSIPPANY-TROY HIL	02/24/2007	SATURDAY	0853	I-287	42.8	1 DRIVER
WASHINGTON TWSP	03/13/2007	TUESDAY	2226	HACKLEBARNEY RD	0.0	1 PASSENGER
PARSIPPANY-TROY HIL	04/30/2007	MONDAY	1945	CAMDEN RD	0.0	1 DRIVER
DENVILLE TWSP	05/11/2007	FRIDAY	2302	SH 46	43.5	1 DRIVER
ROCKAWAY TWSP	05/15/2007	TUESDAY	2051	I-80	35.0	1 DRIVER
PARSIPPANY-TROY HIL	05/16/2007	WEDNESDAY	0550	I-80	45.3	1 DRIVER
JEFFERSON TWSP	05/27/2007	SUNDAY	1241	SH 15	13.5	1 DRIVER
MENDHAM TWSP	06/24/2007	SUNDAY	0755	CR 510	6.3	1 DRIVER
ROCKAWAY TWSP	07/04/2007	WEDNESDAY	0127	CR 661	1.1	1 DRIVER
MOUNT OLIVE TWSP	07/20/2007	FRIDAY	2020	SH 46	25.0	1 DRIVER
PARSIPPANY-TROY HIL	08/04/2007	SATURDAY	0358	I-80	44.1	1 DRIVER
DOVER TOWN	08/15/2007	WEDNESDAY	0022	SH 46	37.3	1 DRIVER
CHESTER TWSP	08/31/2007	FRIDAY	1700	SH 206	84.0	1 DRIVER
PARSIPPANY-TROY HIL	09/13/2007	THURSDAY	1738	I-80	42.5	1 DRIVER
RANDOLPH TWSP	09/18/2007	TUESDAY	1810	CR 670	3.1	1 DRIVER
PARSIPPANY-TROY HIL	10/05/2007	FRIDAY	0719	I-287	44.0	1 DRIVER
MOUNT OLIVE TWSP	10/23/2007	TUESDAY	2218	SH 46	28.6	1 DRIVER
MORRIS TWSP	12/07/2007	FRIDAY	0801	CR 510	8.2	1 DRIVER
ROXBURY TWSP	12/22/2007	SATURDAY	1227	SH 10	0.3	1 PEDESTRIAN
PARSIPPANY-TROY HIL	12/28/2007	FRIDAY	1925	SH 46	50.1	1 PEDESTRIAN

### OCEAN COUNTY

Municipality	Date	Day	Time	Road	MP	Persons Killed
JACKSON TWSP	01/04/2007	THURSDAY	1753	CR 547	5.4	1 PASSENGER
MANCHESTER TWSP	01/10/2007	WEDNESDAY	0639	CR 539	22.8	1 DRIVER
TOMS RIVER	01/14/2007	SUNDAY	0908	SH 37	6.7	1 PEDESTRIAN
BRICK TWSP	01/19/2007	FRIDAY	1510	CR 549	8.5	1 PEDESTRIAN
BRICK TWSP	01/21/2007	SUNDAY	0053	PARKWAY	90.9	1 DRIVER
LITTLE EGG HARBOR T	01/21/2007	SUNDAY	2231	PARKWAY	59.2	1 DRIVER
LACEY TWSP	02/03/2007	SATURDAY	0059	CR 614	8.2	1 DRIVER
STAFFORD TWSP	02/07/2007	WEDNESDAY	1709	JANE DR	0.0	1 DRIVER
SEASIDE HEIGHTS BOR	02/19/2007	MONDAY	0955	HAMILTON AVE	0.0	1 DRIVER
TOMS RIVER	02/22/2007	THURSDAY	0158	CR 549	3.5	1 DRIVER
TOMS RIVER	02/27/2007	TUESDAY	2013	SH 9	96.8	1 DRIVER
JACKSON TWSP	03/07/2007	WEDNESDAY	0708	CR 638	2.7	1 DRIVER, 1 PASSENGER
OCEAN TWSP	03/11/2007	SUNDAY	1916	SH 9	77.3	1 DRIVER

Municipality	Date	Day	Time	Road	MP	Persons Killed
LACEY TWSP	03/16/2007	FRIDAY	1559	CR 539	16.0	1 PASSENGER
MANCHESTER TWSP	03/27/2007	TUESDAY	1252	SH 70	38.4	1 DRIVER
MANCHESTER TWSP	03/30/2007	FRIDAY	1457	RENAISSANCE BLVD	0.1	1 PASSENGER
BERKELEY TWSP	03/31/2007	SATURDAY	0742	PARKWAY	77.6	1 DRIVER,
POINT PLEASANT BORO	04/03/2007	TUESDAY	0749	SH 88	9.3	1 DRIVER
LAKEWOOD TWSP	04/07/2007	SATURDAY	1927	SHORROCK ST	0.0	1 DRIVER
LACEY TWSP	05/01/2007	TUESDAY	2200	PARKWAY	74.9	1 DRIVER
TOMS RIVER	05/04/2007	FRIDAY	1804	PARKWAY	84.4	1 PASSENGER
TOMS RIVER	05/05/2007	SATURDAY	0158	CR 549	3.3	1 PEDESTRIAN
TOMS RIVER	05/07/2007	MONDAY	0948	CR 623	1.2	1 PASSENGER
LAKEWOOD TWSP	05/14/2007	MONDAY	0423	CR 528	28.5	1 DRIVER
BERKELEY TWSP	05/20/2007	SUNDAY	2018	SH 9	84.6	2 DRIVERS
JACKSON TWSP	06/02/2007	SATURDAY	1643	CR 571	17.2	1 DRIVER
TOMS RIVER	06/10/2007	SUNDAY	2016	SH 37	9.5	1 PASSENGER
BRICK TWSP	06/21/2007	THURSDAY	0128	PARKWAY	90.7	1 DRIVER
TOMS RIVER	06/23/2007	SATURDAY	1608	PARKWAY	81.5	1 DRIVER
TOMS RIVER	07/05/2007	THURSDAY	0055	PARKWAY	85.2	1 PASSENGER
TOMS RIVER	07/09/2007	MONDAY	0414	CR 549	2.7	1 DRIVER
STAFFORD TWSP	07/09/2007	MONDAY	0525	PARKWAY	64.6	1 DRIVER
SOUTH TOMS RIVER BO	07/16/2007	MONDAY	0537	CR 530	30.2	1 DRIVER
MANCHESTER TWSP	07/18/2007	WEDNESDAY	1102	SH 70	34.2	1 DRIVER
TOMS RIVER	07/29/2007	SUNDAY	1428	TWIN OAKS DR	1.0	1 DRIVER
JACKSON TWSP	07/29/2007	SUNDAY	2311	CR 636	5.1	1 DRIVER
LAKEWOOD TWSP	07/31/2007	TUESDAY	1010	CR 623	6.9	1 DRIVER
JACKSON TWSP	08/01/2007	WEDNESDAY	1619	CR 528	27.3	1 DRIVER
LITTLE EGG HARBOR T	08/04/2007	SATURDAY	1242	MATHISTOWN RD	0.0	1 PEDESTRIAN
MANCHESTER TWSP	08/07/2007	TUESDAY	1847	SH 70	34.1	1 DRIVER
BARNEGAT TWSP	08/13/2007	MONDAY	1642	CR 539	14.0	1 PASSENGER
BARNEGAT TWSP	08/17/2007	FRIDAY	1618	SH 72	14.1	2 DRIVERS
BERKELEY TWSP	08/22/2007	WEDNESDAY	1928	SERPENTINE DR	0.0	1 DRIVER
POINT PLEASANT BEAC	08/24/2007	FRIDAY	0205	SH 35	12.9	1 DRIVER
BARNEGAT TWSP	08/24/2007	FRIDAY	1113	SH 9	75.5	1 DRIVER
TOMS RIVER	08/29/2007	WEDNESDAY	1133	CR 527	7.2	1 DRIVER
LAKEWOOD TWSP	09/04/2007	TUESDAY	1230	CR 639	1.5	1 DRIVER
JACKSON TWSP	09/09/2007	SUNDAY	2250	I-195	25.2	1 DRIVER
LAKEWOOD TWSP	09/10/2007	MONDAY	0747	CR 623	6.7	1 DRIVER
JACKSON TWSP	09/10/2007	MONDAY	1627	CR 527	15.1	3 PASSENGERS
TOMS RIVER	10/11/2007	THURSDAY	1703	SH 9	95.5	1 DRIVER
BRICK TWSP	10/15/2007	MONDAY	1946	CR 549	9.1	1 PEDESTRIAN
BRICK TWSP	10/30/2007	TUESDAY	0511	CR 528	35.7	1 PEDESTRIAN
TOMS RIVER	11/11/2007	SUNDAY	0010	SH 70	49.8	1 PEDESTRIAN
BRICK TWSP	11/12/2007	MONDAY	2017	CR 549	9.2	1 PEDESTRIAN
STAFFORD TWSP	11/16/2007	FRIDAY	2304	PARKWAY	63.4	1 PASSENGER
EAGLESWOOD TWSP	11/30/2007	FRIDAY	1333	SH 9	67.0	1 DRIVER, 1 PASSENGER
TOMS RIVER	12/01/2007	SATURDAY	0010	MERRIMAC DR	0.0	1 DRIVER
BARNEGAT TWSP	12/03/2007	MONDAY	0025	PARKWAY	68.9	1 PASSENGER
BRICK TWSP	12/03/2007	MONDAY	0836	SH 70	55.7	1 DRIVER
LACEY TWSP	12/06/2007	THURSDAY	1512	SH 9	79.6	1 DRIVER
LAKEWOOD TWSP	12/06/2007	THURSDAY	1811	CR 549	10.7	1 PEDESTRIAN
STAFFORD TWSP	12/07/2007	FRIDAY	1636	NAUTILUS DR	0.0	1 DRIVER
STAFFORD TWSP	12/12/2007	WEDNESDAY	1813	CR 111	3.3	1 PEDESTRIAN
LAKEWOOD TWSP	12/21/2007	FRIDAY	1828	CR 623	5.8	1 PEDESTRIAN
TOMS RIVER	12/23/2007	SUNDAY	1627	PARKWAY	87.2	1 DRIVER
TOMS RIVER	12/24/2007	MONDAY	1841	SH 9	98.6	1 PEDESTRIAN
LACEY TWSP	12/31/2007	MONDAY	2102	PARKWAY	74.8	1 DRIVER

### PASSAIC COUNTY

Municipality	Date	Day	Time	Road	MP	Persons Killed
PATERSON CITY	01/06/2007	SATURDAY	1818	MADISON AVE	0.0	1 DRIVER
WAYNE TWSP	01/08/2007	MONDAY	1439	HAMBURG TPKE	0.0	1 PEDESTRIAN
PASSAIC CITY	01/11/2007	THURSDAY	1131	CR 601	2.8	1 PEDESTRIAN
CLIFTON CITY	02/17/2007	SATURDAY	0342	PARKWAY	154.9	1 PASSENGER
WAYNE TWSP	02/21/2007	WEDNESDAY	1840	WILLLOWBROOK BLVD	0.0	1 PEDESTRIAN
WAYNE TWSP	02/25/2007	SUNDAY	1539	SH 46	58.7	1 PASSENGER
PATERSON CITY	03/09/2007	FRIDAY	0753	SH 20	1.2	1 PEDESTRIAN
TOTOWA BORO	03/14/2007	WEDNESDAY	1400	CR 642	0.6	1 PEDESTRIAN
PATERSON CITY	03/15/2007	THURSDAY	2030	MEMORIAL DR	0.0	1 PEDESTRIAN
BLOOMINGDALE BORO	03/24/2007	SATURDAY	1814	CR 700	2.4	1 DRIVER
PATERSON CITY	04/18/2007	WEDNESDAY	2235	I-80	59.8	1 PASSENGER
PATERSON CITY	04/21/2007	SATURDAY	1857	CR 649	0.9	1 DRIVER
WEST MILFORD TWSP	04/22/2007	SUNDAY	1820	SH 23	18.2	1 DRIVER
PATERSON CITY	05/06/2007	SUNDAY	0052	CR 624	1.0	1 DRIVER

Municipality	Date	Day	Time	Road	MP	Persons Killed
CLIFTON CITY	06/04/2007	MONDAY	2127	SH 3	3.8	1 PEDESTRIAN
POMPTON LAKES BORO	06/17/2007	SUNDAY	0127	I-287	54.7	1 DRIVER
PATERSON CITY	07/12/2007	THURSDAY	1450	CR 639	3.3	1 PEDESTRIAN
PATERSON CITY	08/19/2007	SUNDAY	0125	SH 19	2.3	1 DRIVER, 1 PASSENGER
PATERSON CITY	08/22/2007	WEDNESDAY	0513	CURTIS PL	0.0	1 PEDESTRIAN
PASSAIC CITY	08/24/2007	FRIDAY	2210	SH 21	12.1	1 DRIVER
CLIFTON CITY	09/01/2007	SATURDAY	0238	PARKWAY	154.4	1 DRIVER
WAYNE TWSP	09/19/2007	WEDNESDAY	0012	SH 202	65.9	1 DRIVER
CLIFTON CITY	09/28/2007	FRIDAY	1541	PARKWAY	154.1	1 DRIVER
CLIFTON CITY	10/06/2007	SATURDAY	1739	CUTLER ST	0.0	1 PEDESTRIAN
CLIFTON CITY	10/17/2007	WEDNESDAY	0600	SH 21	9.6	1 DRIVER
PATERSON CITY	11/09/2007	FRIDAY	1527	SH 20	2.5	1 DRIVER
PATERSON CITY	11/21/2007	WEDNESDAY	0230	AUBURN ST	0.0	1 PEDESTRIAN
CLIFTON CITY	12/09/2007	SUNDAY	0406	SH 46	61.3	1 PASSENGER
PATERSON CITY	12/24/2007	MONDAY	0225	I-80	60.4	1 DRIVER

### SALEM COUNTY

Municipality	Date	Day	Time	Road	MP	Persons Killed
UPPER PITTSBORO TW	04/26/2007	THURSDAY	1516	CR 635	5.5	1 DRIVER
PILESBORO TWSP	04/27/2007	FRIDAY	1205	SH 40	11.8	1 PASSENGER
MANNINGTON TWSP	05/03/2007	THURSDAY	2244	CR 631	3.4	1 DRIVER
PENNS GROVE BOR	06/08/2007	FRIDAY	0657	SH 130	4.0	1 DRIVER
CARNEYS POINT TWSP	06/13/2007	WEDNESDAY	1329	SH 40	2.6	1 DRIVER
CARNEYS POINT TWSP	07/21/2007	SATURDAY	0758	TURNPIKE	2.3	1 DRIVER, 1 PASSENGER
CARNEYS POINT TWSP	07/22/2007	SUNDAY	0727	I-295	2.1	1 DRIVER
UPPER PITTSBORO TW	10/15/2007	MONDAY	1524	THREE BRIDGE RD	0.0	1 PASSENGER
PITTSBORO TWSP	11/09/2007	FRIDAY	0039	CR 674	0.5	1 DRIVER, 1 PASSENGER
PENNSVILLE TWSP	12/05/2007	WEDNESDAY	0909	SH 49	2.2	1 PEDESTRIAN
PITTSBORO TWSP	12/29/2007	SATURDAY	2036	CR 639	0.8	1 DRIVER

### SOMERSET COUNTY

Municipality	Date	Day	Time	Road	MP	Persons Killed
BEDMINSTER TWSP	01/01/2007	MONDAY	0746	I-78	30.2	1 DRIVER, 2 PASSENGERS
WATCHUNG BORO	01/22/2007	MONDAY	1032	SH 22	46.0	1 DRIVER
NORTH PLAINFIELD BO	01/28/2007	SUNDAY	0123	SH 22	15.9	1 PEDESTRIAN
BOUND BROOK BORO	01/30/2007	TUESDAY	1257	SH 28	7.8	1 DRIVER
FRANKLIN TWSP	04/11/2007	WEDNESDAY	2058	I-287	11.1	1 DRIVER
BERNARDS TWSP	04/18/2007	WEDNESDAY	1808	I-287	29.5	1 DRIVER
BERNARDS TWSP	05/16/2007	WEDNESDAY	0027	I-78	32.7	1 DRIVER
FRANKLIN TWSP	05/25/2007	FRIDAY	2203	CR 527	48.9	1 DRIVER
BRIDGEWATER TWSP	05/26/2007	SATURDAY	1530	I-287	16.2	1 DRIVER
WARREN TWSP	06/07/2007	THURSDAY	0043	I-78	37.2	1 DRIVER
FRANKLIN TWSP	07/07/2007	SATURDAY	0651	SH 27	13.2	1 PEDESTRIAN
BEDMINSTER TWSP	07/16/2007	MONDAY	0639	I-287	22.6	1 DRIVER
FRANKLIN TWSP	07/25/2007	WEDNESDAY	0513	SH 27	13.8	1 DRIVER
RARITAN BORO	08/07/2007	TUESDAY	0950	SH 202	23.9	1 DRIVER
BRIDGEWATER TWSP	08/07/2007	TUESDAY	1937	I-287	20.2	1 DRIVER
WATCHUNG BORO	09/23/2007	SUNDAY	1548	CR 527	60.2	1 DRIVER
WARREN TWSP	12/10/2007	MONDAY	2218	I-78	40.2	1 DRIVER
NORTH PLAINFIELD BO	12/13/2007	THURSDAY	0658	CR 531	10.0	1 DRIVER
MANVILLE BORO	12/21/2007	FRIDAY	1829	CR 533	28.6	1 PEDESTRIAN

### SUSSEX COUNTY

Municipality	Date	Day	Time	Road	MP	Persons Killed
NEWTON TOWN	01/21/2007	SUNDAY	0614	SH 206	108.1	1 DRIVER
WANTAGE TWSP	02/24/2007	SATURDAY	0323	SH 284	3.7	1 PASSENGER
ANDOVER BORO	03/14/2007	WEDNESDAY	1612	SH 206	102.4	1 DRIVER
NEWTON TOWN	05/25/2007	FRIDAY	1939	CR 616	0.2	1 DRIVER
FRANKLIN BORO	06/14/2007	THURSDAY	2118	SH 23	33.1	1 PEDESTRIAN
MONTAGUE TWSP	06/24/2007	SUNDAY	1334	CR 650	7.5	1 DRIVER
FRANKFORD TWSP	06/30/2007	SATURDAY	2302	MATTISON RESERVOIR AVE	0.0	1 DRIVER
VERNON TWSP	07/26/2007	THURSDAY	1741	LAKE WALLKILL RD	0.3	1 DRIVER
SPARTA TWSP	08/05/2007	SUNDAY	1710	SH 15	15.8	1 PASSENGER
HAMPTON TWSP	08/10/2007	FRIDAY	0039	CR 519	67.3	1 PASSENGER
HARDYSTON TWSP	08/19/2007	SUNDAY	2038	SH 23	29.1	1 DRIVER, 1 PASSENGER
ANDOVER TWSP	10/26/2007	FRIDAY	2240	SH 206	105.4	1 DRIVER
MONTAGUE TWSP	11/04/2007	SUNDAY	1501	SH 23	49.0	1 DRIVER
FRANKLIN BORO	11/10/2007	SATURDAY	1458	SH 23	34.0	1 DRIVER

---

**UNION COUNTY**

---

<b>Municipality</b>	<b>Date</b>	<b>Day</b>	<b>Time</b>	<b>Road</b>	<b>MP</b>	<b>Persons Killed</b>
ELIZABETH CITY	01/10/2007	WEDNESDAY	0410	SH 1	45.5	1 DRIVER
LINDEN CITY	01/10/2007	WEDNESDAY	1358	TURNPIKE	96.8	1 DRIVER
MOUNTAINSIDE BORO	01/13/2007	SATURDAY	0041	SH 22	51.5	1 DRIVER
PLAINFIELD CITY	01/24/2007	WEDNESDAY	0529	SH 28	13.9	1 PASSENGER
UNION TWSP	02/13/2007	TUESDAY	0155	SH 22	54.1	1 DRIVER
CRANFORD TWSP	03/30/2007	FRIDAY	1924	CR 615	1.3	1 PEDESTRIAN
UNION TWSP	04/29/2007	SUNDAY	2025	LIBERTY AVE	0.0	1 PEDESTRIAN
RAHWAY CITY	05/09/2007	WEDNESDAY	2050	SH 27	28.9	1 PEDESTRIAN
LINDEN CITY	06/01/2007	FRIDAY	1408	SH 27	32.3	1 DRIVER
CLARK TWSP	06/08/2007	FRIDAY	1429	PARKWAY	137.2	1 DRIVER
PLAINFIELD CITY	06/11/2007	MONDAY	1630	HILLSIDE AVE	0.0	1 DRIVER
ELIZABETH CITY	06/12/2007	TUESDAY	1415	SH 27	35.6	1 DRIVER
CLARK TWSP	06/17/2007	SUNDAY	1353	PARKWAY	136.4	1 DRIVER
MOUNTAINSIDE BORO	07/10/2007	TUESDAY	2335	SH 22	51.1	1 DRIVER, 1 PASSENGER
ELIZABETH CITY	07/21/2007	SATURDAY	2048	FIRST ST	1.6	1 PASSENGER
ELIZABETH CITY	07/21/2007	SATURDAY	2357	FIRST AVE	0.0	1 PASSENGER
ELIZABETH CITY	07/26/2007	THURSDAY	0353	TURNPIKE	103.0	1 PASSENGER
PLAINFIELD CITY	07/28/2007	SATURDAY	1154	BERCKMAN ST	0.0	1 DRIVER
HILLSIDE TWSP	07/29/2007	SUNDAY	0020	SH 22	56.5	1 DRIVER
ELIZABETH CITY	08/18/2007	SATURDAY	0136	LIVINGSTON ST	0.0	1 PEDESTRIAN
CLARK TWSP	09/18/2007	TUESDAY	1329	CR 607	2.8	1 DRIVER
ELIZABETH CITY	09/29/2007	SATURDAY	1803	DEHART PL	0.0	1 PEDALCYCLIST
ELIZABETH CITY	10/10/2007	WEDNESDAY	1401	SH 1	45.1	1 DRIVER
UNION TWSP	10/15/2007	MONDAY	1330	I-78	51.2	2 DRIVERS
LINDEN CITY	11/21/2007	WEDNESDAY	2115	TURNPIKE	97.1	1 DRIVER
PLAINFIELD CITY	11/27/2007	TUESDAY	1725	LELAND AVE	0.0	1 PEDESTRIAN
PLAINFIELD CITY	12/23/2007	SUNDAY	0015	CR 601	1.0	1 PEDESTRIAN
ELIZABETH CITY	12/23/2007	SUNDAY	2211	GRIER AVE	0.0	1 PEDESTRIAN
PLAINFIELD CITY	12/24/2007	MONDAY	2334	SH 28	14.1	1 PEDESTRIAN

---

**WARREN COUNTY**

---

<b>Municipality</b>	<b>Date</b>	<b>Day</b>	<b>Time</b>	<b>Road</b>	<b>MP</b>	<b>Persons Killed</b>
LOPATCONG TWSP	02/11/2007	SUNDAY	0128	CR 519	31.0	1 DRIVER, 1 PASSENGER
ALLAMUCHY TWSP	03/16/2007	FRIDAY	0921	I-80	18.4	1 PASSENGER
GREENWICH TWSP	03/27/2007	TUESDAY	0235	SH 57	2.9	1 DRIVER
POHATCONG TWSP	04/09/2007	MONDAY	0457	I-78	0.9	1 PEDESTRIAN
KNOWLTON TWSP	05/15/2007	TUESDAY	0517	I-80	6.3	1 DRIVER
HACKETTSTOWN TOWN	06/12/2007	TUESDAY	0101	SH 46	20.8	1 DRIVER
FRELINGHUYSEN TWSP	07/05/2007	THURSDAY	1430	I-80	15.1	1 DRIVER
LOPATCONG TWSP	10/08/2007	MONDAY	2137	CR 519	31.1	1 DRIVER

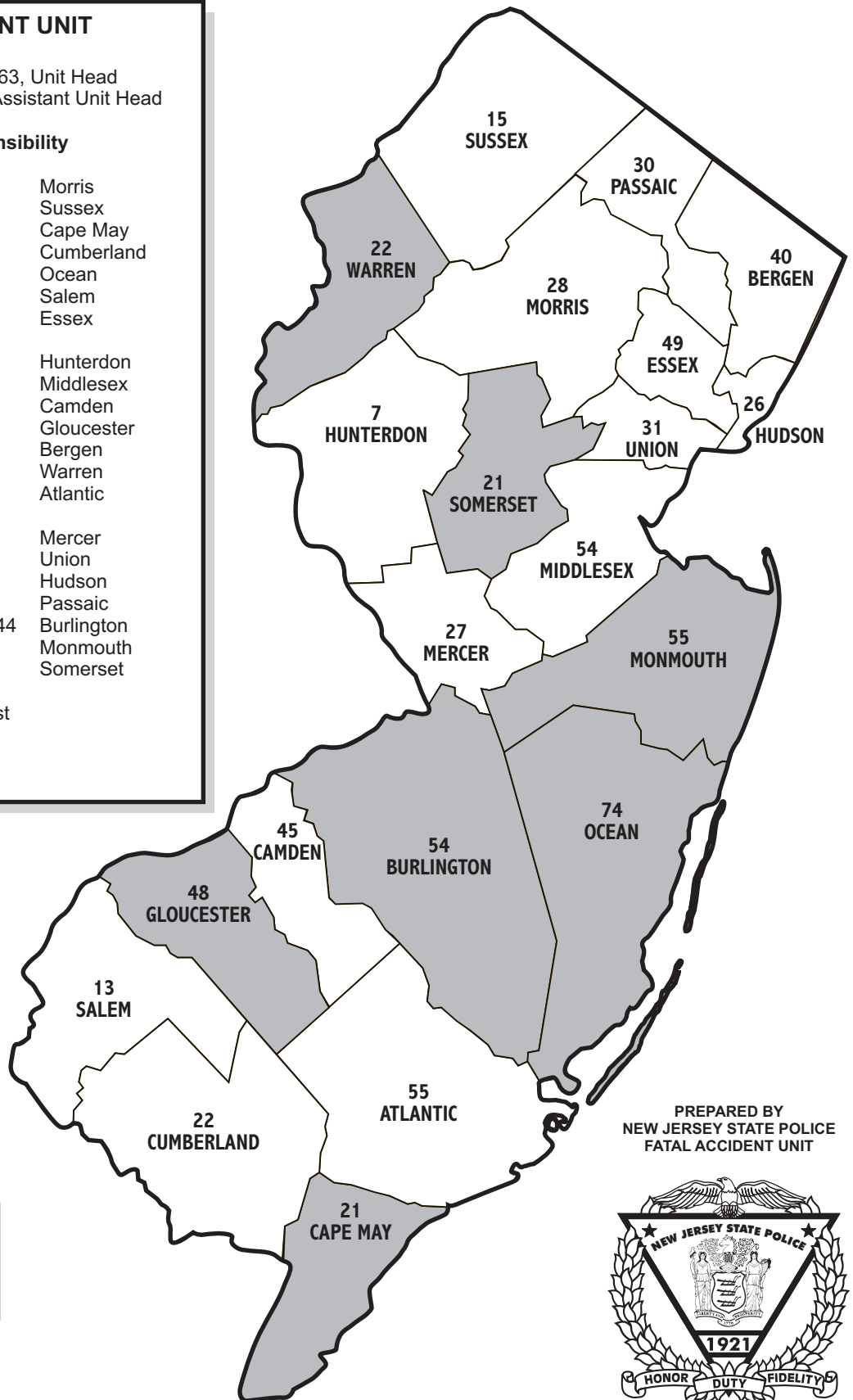
# FATAL CRASHES BY COUNTY FOR 2007

## FATAL ACCIDENT UNIT

Lt. Robert Parlow - 3563, Unit Head  
 Sgt. Robert Foulks - 5052, Assistant Unit Head

### Areas of Responsibility


DSG Robert Babitz - 5332	Morris
Sgt. John McMahon - 5380	Sussex
Det. I Richard Brunett - 5127	Cape May
Det. I Kevin Bartels - 5557	Cumberland
Tpr. I Steven Slimowicz - 5789	Ocean
Det. I Michael Rizol - 5202	Salem
Det. I John Sandner - 5644	Essex
Det. II Matthew Razukas - 5939	Hunterdon
Det. II Patrick Brady - 5951	Middlesex
Det. Derek DiStaso - 6186	Camden
Det. Gerrit Nieuwenhuizen - 6144	Gloucester
Support Personnel:	Bergen
A.J. Testa, Principal Clerk Typist	Warren
Sandra Jenkins, FARS Analyst	Atlantic
Lisa Glodowski, FARS Analyst	



PREPARED BY  
 NEW JERSEY STATE POLICE  
 FATAL ACCIDENT UNIT



### LEGEND

Shaded Areas   
 Denote Increase from 2006.