


DO NOT
REMOVE
LAST COPY

FATAL MOTOR VEHICLE ACCIDENT

Comparative Data Report

For the Year Ending December 31, 1997





State of New Jersey

DEPARTMENT OF LAW AND PUBLIC SAFETY
DIVISION OF STATE POLICE
POST OFFICE BOX 7068
WEST TRENTON NJ 08628-0068

CHRISTINE TODD WHITMAN
Governor

PETER VERNIERO
Attorney General

COLONEL CARL A. WILLIAMS
Superintendent
TELEPHONE: (609) 882-2000
FAX: (609) 530-0718

Dear Reader:

In 1997, New Jersey continues to be one of the safest states in the nation. During this year, there were 774 motor vehicle accident fatalities in New Jersey, the fourth lowest total since we started keeping records. There were 699 fatal motor vehicle accidents that were reported, which is below the average of 716 for the previous five years. Nationwide, the fatality rate reached a historical low of 1.7 fatalities per hundred million vehicle miles traveled.

The New Jersey State Police is committed to keeping New Jersey as one of the safest states in the nation. Efforts to reduce the number of people killed in motor vehicle accidents must and will continue through enforcement and education of the motoring public.

The Aggressive Driver Program was initiated on April 7, 1997. Enforcement goals of this program are to target specific collision causing violations, such as drunk driving, following too close, unsafe lane changes, careless driving and speeding. This innovative traffic safety program, which was developed in cooperation with the Division of Highway Traffic Safety, county and municipal law enforcement agencies, contributed significantly to the reductions experienced this year. Key components of this program include the use of semi-marked vehicles to increase the effectiveness of our enforcement activities and the 1-888-SAF-ROAD telephone number motorists may use to report unsafe drivers.

The following booklet contains the statistical data compiled by the Fatal Accident Investigation Unit of the Division of State Police for 1997. It is my sincerest desire that the number of motor vehicle fatalities continues its downward trend.

Sincerely,

Carl A. Williams
Colonel
Superintendent

TABLE OF CONTENTS

STATISTICAL SUMMARY

	1997 Quick Facts	1
	1997 Motor Vehicle Fatal Accidents and Fatalities with a Comparison of the 1978-1997 Accidents and Fatalities	2
A.	Accident Victim Classification by Month	3
B.	Accidents and Fatalities by Month of Occurrence	4
C.	Accident Victim Classification by County	4
D.	Accidents by County of Occurrence and Roadway Classification	5
E.	Fatalities and Injuries According to Accident Type Classification	6
F.	Hours of Occurrence	7
G.	Weather Conditions	7
H.	Day of Occurrence	8
I.	Age of Driver Victims	8
J.	Age of Pedestrian Victims	8
K.	Sex of Pedestrians	9
L.	Condition of All Drivers	9
M.	Alcohol Factor	10
	Victim Alcohol Factor - 1993-1997 Comparison	11
	Victim Alcohol Factors for the Year 1997	11
N.	Alcohol Involvement of Deceased Drivers Related to Manner of Collision	12
O.	Manner of Collision	12
P.	Type of Vehicles Involved (Including Parked)	13
Q.	Character of Road	14
R.	Road Designation	14
S.	Age of Drivers	15
T.	Sex of Drivers	15
U.	What Drivers Were Doing	16
V.	What Pedestrians Were Doing	16
W.	Contributing Circumstances	17

SPECIFIC AREAS OF CONCERN

	Interstate Highway Fatalities	19
	Pedalcycle Accidents	20
	Motorcycle Accidents	21
	Tractor-Trailer Accidents	22
	Restraint Usage	23
	17 - 20 Age Group	24
	Fatal Accidents and Persons Killed for Selected Holiday Periods	25
	Ten Year Experience	26
	Fatal Accident Investigation Summary by Troop	27
	Fatal Accidents by County, Municipality, Date, Time and Location	31
	Map - Fatalities by County	43

QUICK FACTS

- Nationwide, the fatality rate reached a historic low of 1.7 fatalities per hundred million vehicle miles traveled.
- Nationwide preliminary statistics indicate there were 42,000 people killed.
- In New Jersey there were 699 fatal accidents with 774 people killed.
- There was a decrease of 55 fatal accidents and a decrease of 35 fatalities.
- Of the fatalities, 24.0% had consumed alcohol to some extent.
- Of all drivers, 10.4% were legally intoxicated.
- An average of 2.12 persons were killed every day.
- There were 42 fatal accidents involving motorcycles.
- Pedalcyclists accounted for 21 fatal accidents.
- The pedestrian death toll was 145.
- There was a total of 41 hit-and-run fatal accidents involving 74 vehicles. The victims comprised 3 drivers, 5 passengers, 29 pedestrians, and 4 pedalcyclists.
- Of the 1,113 drivers listed, 60 New Jersey drivers and 6 out-of-state drivers were suspended. There were 35 drivers without valid licenses.
- There are 35,921 miles of open public roads in the state of New Jersey, indicating one death for every 46.4 miles.
- Straight roads were involved in 54.5% of all fatal accidents.
- Of all fatal accidents, 84.3% occurred during clear weather conditions.
- Of the known drivers involved in fatal accidents, 70.0% were males.
- Of the vehicles involved in fatal accidents, 69.2% involved passenger cars.
- There were 53 tractor-trailers involved in 53 fatal accidents which resulted in 59 fatalities.

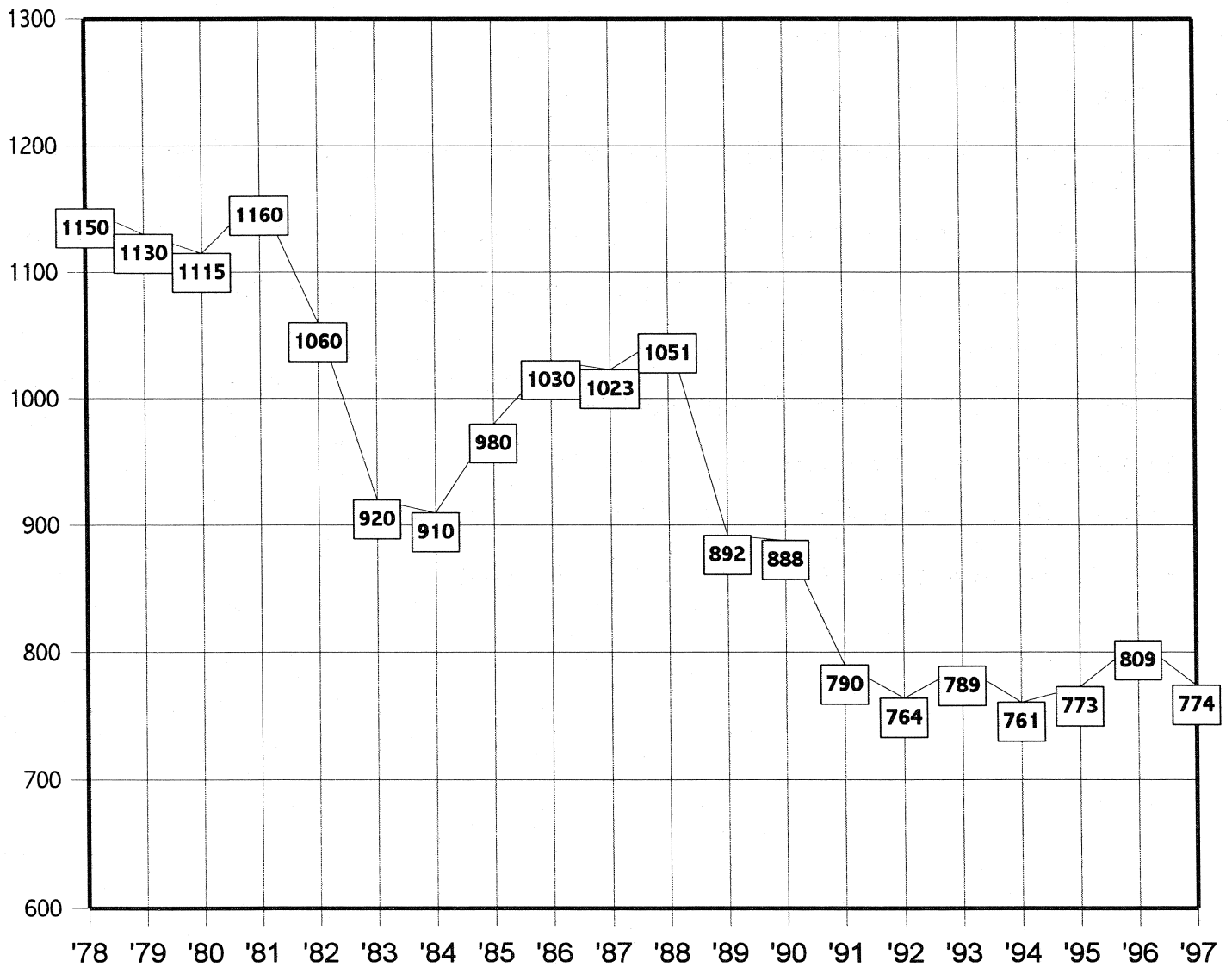
SUBJECT

Statistical Summary of 1997 Motor Vehicle Fatal Accidents and Fatalities with a Comparison of the 1993-1997 Accidents and Fatalities.

Statistics	1993	1994	1995	1996	1997
Fatal Accidents	721	691	719	754	699
Fatalities	789	761	773	809	774

TREND IN FATALITIES

20 Year Trend



A. VICTIM CLASSIFICATION BY MONTH - 1997

Month	Driver	Passenger	Pedestrian	Pedalcyclist	Totals
January	35	19	15	1	70
February	30	10	9	2	51
March	26	21	16	2	65
April	31	14	6	0	51
May	39	20	13	4	76
June	44	26	9	3	82
July	33	25	13	1	72
August	34	11	8	3	56
September	36	12	11	2	61
October	38	28	14	0	80
November	28	8	16	0	52
December	31	9	15	3	58
TOTAL	405	203	145	21	774

B. ACCIDENTS AND FATALITIES BY MONTH OF OCCURRENCE

Month	Accidents					Fatalities				
	1993	1994	1995	1996	1997	1993	1994	1995	1996	1997
January	38	47	60	35	67	40	49	67	35	70
February	50	43	46	56	46	50	51	48	60	51
March	53	48	55	41	58	58	52	56	42	65
April	56	47	65	63	45	64	53	69	71	51
May	72	65	48	54	72	82	77	54	59	76
June	64	68	60	79	70	72	76	65	86	82
July	61	69	63	57	61	65	79	71	65	72
August	55	63	72	67	50	60	64	76	68	56
September	63	55	62	76	56	71	63	66	81	61
October	59	56	66	71	70	61	56	68	76	80
November	82	65	75	68	50	91	69	83	75	52
December	68	65	47	87	54	75	72	50	91	58
TOTAL	721	691	719	754	699	789	761	773	809	774

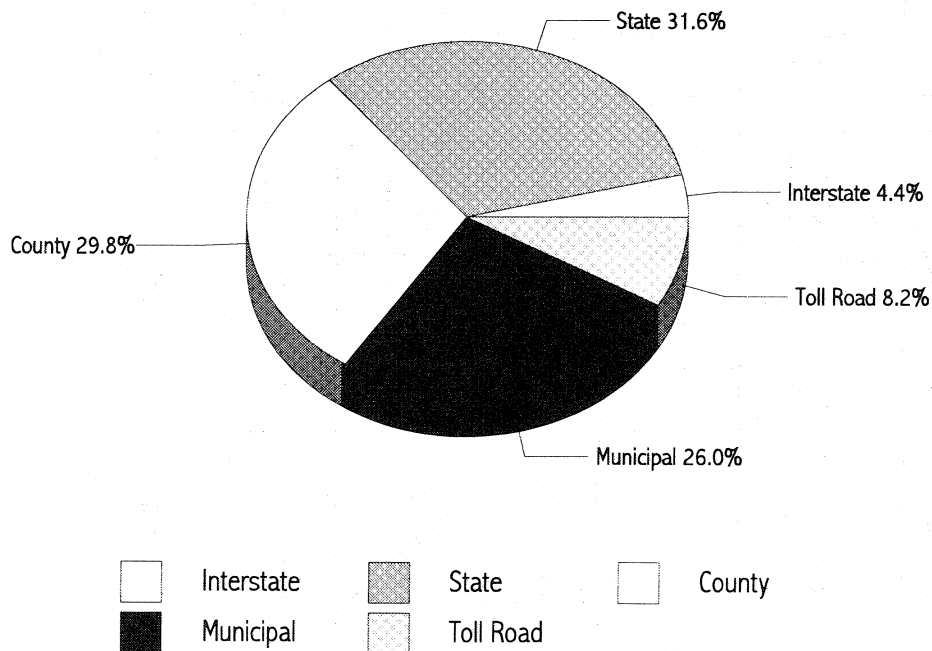
C. ACCIDENT VICTIM CLASSIFICATION BY COUNTY

County	Victim Classification					
	Accidents	Killed	Driver	Passenger	Pedestrian	Pedalcyclist
Atlantic	44	48	21	12	10	5
Bergen	53	59	32	13	11	3
Burlington	48	53	32	15	4	2
Camden	42	47	22	14	11	0
Cape May	21	24	12	12	0	0
Cumberland	27	29	18	7	4	0
Essex	65	72	28	22	19	3
Gloucester	39	48	31	15	1	1
Hudson	42	45	19	7	18	1
Hunterdon	13	14	8	4	2	0
Mercer	22	23	10	9	4	0
Middlesex	48	52	23	14	13	2
Monmouth	52	55	27	13	15	0
Morris	23	24	11	7	5	1
Ocean	48	56	31	16	7	2
Passaic	22	25	13	5	7	0
Salem	16	16	10	3	2	1
Somerset	21	23	17	3	3	0
Sussex	11	13	11	2	0	0
Union	30	31	17	5	9	0
Warren	12	17	12	5	0	0
TOTAL	699	774	405	203	145	21

D. ACCIDENTS BY COUNTY OF OCCURRENCE AND ROADWAY CLASSIFICATION

County	Interstate	State	County	Municipal	Toll Roads	TOTALS
Atlantic	0	20	9	7	8	44
Bergen	1	16	21	11	4	53
Burlington	1	23	13	8	3	48
Camden	2	15	13	10	2	42
Cape May	0	9	9	2	1	21
Cumberland	0	9	11	7	0	27
Essex	3	11	13	33	5	65
Gloucester	1	16	18	3	1	39
Hudson	1	11	11	16	3	42
Hunterdon	2	4	3	4	0	13
Mercer	0	5	10	5	2	22
Middlesex	1	18	10	11	8	48
Monmouth	0	19	15	10	8	52
Morris	5	7	4	7	0	23
Ocean	0	10	15	18	5	48
Passaic	2	2	9	9	0	22
Salem	0	5	7	2	2	16
Somerset	4	5	6	6	0	21
Sussex	0	5	4	2	0	11
Union	2	9	6	8	5	30
Warren	4	4	1	3	0	12
TOTAL	29	223	208	182	57	699

Breakdown in Percentages of 699 Accidents during 1997



E. FATALITIES AND INJURIES ACCORDING TO ACCIDENT TYPE CLASSIFICATION

Type	Total Accidents					Total Fatalities					Total Injured				
	1993	1994	1995	1996	1997	1993	1994	1995	1996	1997	1993	1994	1995	1996	1997
Pedestrian	189	168	158	173	143	194	171	163	175	145	49	30	39	41	25
Other Motor Vehicle	264	246	287	304	285	316	284	316	333	328	532	417	471	523	486
Railroad Train	2	3	1	0	5	2	3	2	0	5	2	0	0	0	5
Parked Vehicle	10	10	9	16	15	8	12	9	18	17	3	7	12	7	7
Pedalcycle	18	19	22	18	21	18	19	22	18	21	3	3	4	2	2
Animal	1	0	2	0	0	1	0	2	0	0	0	0	1	0	0
Fixed/Other Object	215	217	216	212	205	225	243	233	232	232	129	142	112	154	133
Non-Collision	21	28	24	31	25	24	29	26	33	26	15	30	22	60	17
Other Type Vehicle	1	0	0	0	0	1	0	0	0	0	0	0	0	0	0
TOTAL	721	691	719	754	699	789	761	773	809	774	733	629	661	787	675

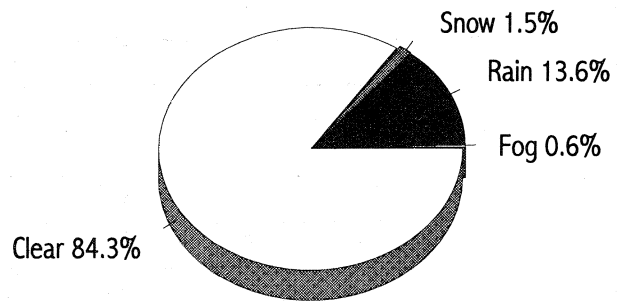
In 1997 there were 699 fatal accidents in which 774 persons were killed and 675 persons injured.

F. HOURS OF OCCURRENCE

Time of Occurrence					
	1993	1994	1995	1996	1997
12:00 to 12:59 a.m.	29	25	27	31	24
1:00 to 1:59 a.m.	21	37	25	35	45
2:00 to 2:59 a.m.	24	26	29	31	28
3:00 to 3:59 a.m.	21	19	19	16	20
4:00 to 4:59 a.m.	13	15	11	18	15
5:00 to 5:59 a.m.	18	12	12	16	9
6:00 to 6:59 a.m.	23	22	26	25	28
7:00 to 7:59 a.m.	23	21	19	18	19
8:00 to 8:59 a.m.	25	21	25	18	18
9:00 to 9:59 a.m.	18	17	25	24	22
10:00 to 10:59 a.m.	24	28	27	44	26
11:00 to 11:59 a.m.	37	31	33	27	28
12:00 to 12:59 p.m.	36	35	26	41	28
1:00 to 1:59 p.m.	39	36	37	35	45
2:00 to 2:59 p.m.	38	45	30	37	27
3:00 to 3:59 p.m.	53	36	45	37	39
4:00 to 4:59 p.m.	41	39	39	41	45
5:00 to 5:59 p.m.	45	25	37	48	37
6:00 to 6:59 p.m.	43	35	33	35	38
7:00 to 7:59 p.m.	35	32	42	38	40
8:00 to 8:59 p.m.	25	47	38	27	35
9:00 to 9:59 p.m.	32	29	43	36	31
10:00 to 10:59 p.m.	32	37	36	49	28
11:00 to 11:59 p.m.	25	20	34	27	23
Unknown	1	1	1	0	1
TOTAL	721	691	719	754	699

G. WEATHER CONDITIONS

Clear	589
Rain	95
Snow	10
Fog	4
Other	1
Total	699



H. DAY OF OCCURRENCE

Day of Occurrence	1993	1994	1995	1996	1997
Sunday	113	113	102	118	122
Monday	97	95	87	97	100
Tuesday	108	93	88	102	71
Wednesday	91	89	105	99	102
Thursday	101	73	108	95	91
Friday	108	118	111	121	103
Saturday	103	110	118	122	110
Unknown	0	0	0	0	0
TOTAL	721	691	719	754	699

I. AGE OF DRIVER VICTIMS

Age of Driver	Number Killed				
	1993	1994	1995	1996	1997
16 and under	2	3	4	4	3
Age ≥ 17	9	11	13	7	12
18 - 20	31	25	29	33	19
21 - 24	39	43	49	45	42
25 - 29	41	44	35	38	36
30 - 39	69	68	76	69	73
40 - 49	37	52	71	73	52
50 - 64	56	45	57	64	64
65 and older	96	88	98	109	104
Unknown	0	0	3	1	0
TOTAL	380	379	435	443	405

J. AGE OF PEDESTRIAN VICTIMS

Age of Pedestrian	Number Killed				
	1993	1994	1995	1996	1997
Age 0 - 4	8	5	6	4	6
5 - 9	7	8	5	7	4
10 - 14	9	5	6	5	4
15 - 19	6	4	14	7	9
20 - 24	9	13	3	8	5
25 - 44	55	54	44	54	42
45 - 64	37	34	28	33	38
65 - 74	31	15	25	29	15
75 and older	33	30	31	28	19
Unknown	2	0	0	1	3
TOTAL	197	168	162	176	145

K. SEX OF PEDESTRIANS

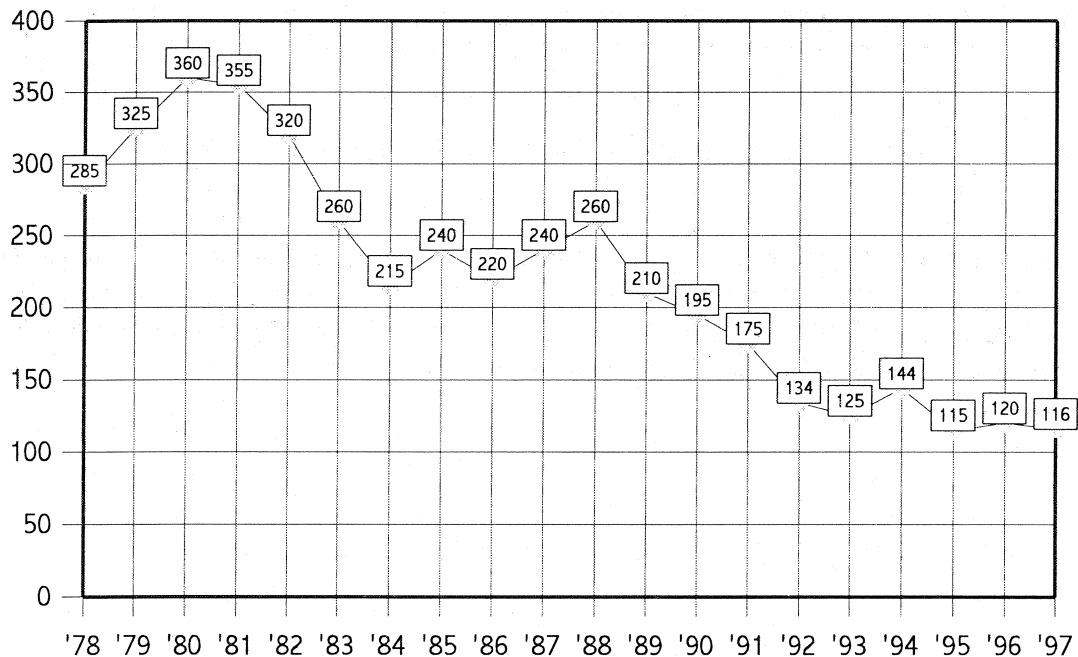
Sex	1993	1994	1995	1996	1997
Male	126	112	100	116	92
Female	71	56	62	60	53
TOTAL	197	168	162	176	145

L. CONDITION OF ALL DRIVERS

Condition	Drivers
Had been drinking	60
Intoxicated .10% or greater	116
Defective Eyesight	1
Under influence of drugs/positive	17
Other bodily defects	2
Ill or fatigued	15
Apparently Asleep or sleepy	14
Other handicaps	0
Apparently Normal	655
Parked/Unknown	233
TOTAL	1113

20 YEAR TREND

Intoxicated Drivers Involved in Fatal Accidents



M. ALCOHOL FACTOR

There were 774 fatalities during 1997. Of this total 604 were tested for alcohol and 170 were not tested. Of the fatalities, 405 were drivers, 203 were passengers, 145 were pedestrians and 21 were pedalcyclists. Of the 604 tested, 186 were positive for alcohol in varying degrees and 395 were negative. This indicates that 30.8% of the fatalities tested were positive for alcohol and 65.4% were negative. Fourteen drivers, six passengers, four pedestrians and one pedalcyclists tested positive for drugs. Of the fourteen drivers, two were also positive for alcohol.

In 132 of the 699 accidents, Driving While Intoxicated was listed as the major contributing factor. There were 149 people killed as a result of these 132 accidents.

- 1.) **Drivers:** There were a total of 405 drivers killed of which 346 were tested. Of those tested, 110 were positive and 222 were negative, indicating 31.8% had consumed an alcoholic beverage. Of the 110 imbibing drivers, 77 or 70.0% had an alcohol level of .10% or higher. Fourteen deceased drivers tested positive for drugs and two of these drivers also tested positive for alcohol.
Surviving: There were a total of 708 surviving drivers of which 257 were tested. Of those, 65 were positive and 183 were negative, indicating 25.3% had consumed an alcoholic beverage. Of the 65 imbibing drivers, 39 or 60.0% had an alcohol level of .10% or higher. Nine surviving drivers tested positive for drugs.
- 2.) **Passengers:** There were a total of 203 passengers killed of which 121 were tested. Of those tested, 27 were positive and 89 negative, indicating 22.3% had consumed an alcoholic beverage. Six passengers tested positive for drugs.
- 3.) **Pedestrians:** There were a total of 145 pedestrians killed of which 121 were tested. Of those tested, 43 were positive and 74 were negative for an alcohol factor of 35.5%.
- 4.) **Pedalcyclists:** There were a total of 21 pedalcyclists killed of which 16 were tested. Of those tested, 6 were positive and 10 were negative, indicating that 37.5% had consumed an alcoholic beverage.

SURVIVING DRIVER ALCOHOL FACTORS

	.01 - .04%	.05 - .09%	.10 - .14%	.15 & over	Negative	No Test	Total
Drivers	7	17	18	21	183	451	697

NOTE: Nine surviving drivers tested positive for drugs and two surviving drivers were listed as "Had been drinking."

EVALUATION:

1997 showed slight decrease in alcohol-related fatalities, continuing the downward trend. The number of fatal accident victims with blood alcohol readings above .10% decreased from 145 in 1996 to 126 in 1997, a decrease of 13.1%. Deceased drivers showed a slight decrease when compared to 1996. Of those drivers tested in each category, deceased drivers showed a decrease of 9.4%, and surviving drivers showed an increase of 11.4% in the .10% and above category.

VICTIM ALCOHOL FACTOR 1993 - 1997 COMPARISON

	.01% - .04%					.05% - .09%					.10% - .14%					.15% and Over														
	1993	1994	1995	1996	1997	1993	1994	1995	1996	1997	1993	1994	1995	1996	1997	1993	1994	1995	1996	1997	1993	1994	1995	1996	1997					
Drivers	10	12	18	13	22	6	19	8	9	9	20	25	21	24	19	71	77	62	61	58	7	12	18	10	15	7	29	27	32	29
Passengers	10	2	6	8	8	7	4	4	7	7	10	4	8	5	5	28	28	27	32	29	0	1	1	1	1	0	0	0	0	0
Pedestrians	8	5	3	5	6	7	5	2	1	1	5	5	8	8	6	1	6	4	0	2	1	1	1	1	1	1	1	1	1	1
Pedalcyclists	1	1	2	1	1	0	0	1	1	1	0	0	1	0	0	0	0	0	0	0	0	0	0	0	0	0	0	0	0	0
TOTAL	29	20	29	27	37	20	28	15	18	18	35	34	38	37	30	112	129	103	108	96	112	129	103	108	96					
	Had been drinking					Negative					No Test					TOTAL														
Drivers	1	2	1	1	2	189	205	227	238	222	79	52	77	82	59	380	379	425	427	391	0	0	0	1	0	98	106	87	72	89
Passengers	0	0	0	1	0	96	88	90	92	74	50	34	29	33	24	197	168	152	170	198	1	1	0	1	1	9	7	9	10	10
Pedestrians	1	0	0	1	1	9	7	9	10	10	4	5	6	4	5	18	19	22	16	21	3	3	1	3	5	392	406	413	412	395
Pedalcyclists	1	0	0	0	2	3	1	3	5	5	3	5	3	5	18	18	18	18	18	3	3	1	3	5	392	406	413	412	395	
TOTAL	3	3	1	3	5	406	413	412	395	392	191	149	149	184	170	789	761	761	786	751	3	3	1	3	5	789	761	761	786	751

VICTIM ALCOHOL FACTORS FOR THE YEAR 1997

	.01% - .04%	.05% - .09%	.10% - .14%	.15% & Over	Had been drinking	Negative	Not tested	TOTAL
Drivers	22	9	19	58	2	222	59	391
Passengers	8	7	5	7	0	89	82	198
Pedestrians	6	1	6	29	1	74	24	141
Pedalcyclists	1	1	0	2	2	10	5	21
TOTAL	37	18	30	96	5	395	170	751

LEGEND:

Had been drinking: includes those delayed deaths where an odor of alcohol was detected. Includes admittance of victim (in delayed death) or statements of witnesses. Includes lab reports which show a trace and not a percentage, or reading below 0.01%.

NEGATIVE:

Tested and found to be negative.

NO TEST:

Because of delayed death, age factor, contamination of samples, and the failure on the part of some investigative agencies and medical examiners to cause a test to be performed on victims.

NOTE:

Fourteen drivers, six passengers, four pedestrians and one pedalcyclists, tested positive for drugs. Two of the drivers tested were positive for both drugs and alcohol.

N. ALCOHOL INVOLVEMENT OF DECEASED DRIVERS RELATED TO MANNER OF COLLISION

Manner of Collision	.01% - .09% Had been drinking	Under the Influence	Positive for Drugs
Angle	8	2	6
Same direction - rear end	2	4	1
Same direction - other	0	0	1
Opposite direction - head on	6	12	2
Opposite direction - left turn	1	2	0
Fixed object	12	49	4
Pedestrian	0	0	0
Railroad train	1	1	0
Pedalcycle	0	0	0
Struck parked vehicle	0	3	0
Ran off roadway	0	1	0
Overtaken in roadway	1	0	0
Other object	0	0	0
Sideswipe	0	1	0
Fell from vehicle	0	2	0
Fell in vehicle	0	0	0
TOTAL	31	77	14

O. MANNER OF COLLISION

Manner of Collision - All Accidents	1993	1994	1995	1996	1997
Angle	100	103	123	132	144
Same direction - rear end	38	31	45	38	38
Same direction - other	5	7	9	9	8
Opposite direction - head on	93	76	86	91	84
Opposite direction - left turn	21	20	14	16	13
Fixed object	222	214	215	211	201
Pedestrian	188	164	158	174	141
Other*	46	61	53	62	59
Ran off road	8	10	8	10	8
Sideswipe	0	5	8	11	3
TOTAL	721	691	719	754	699

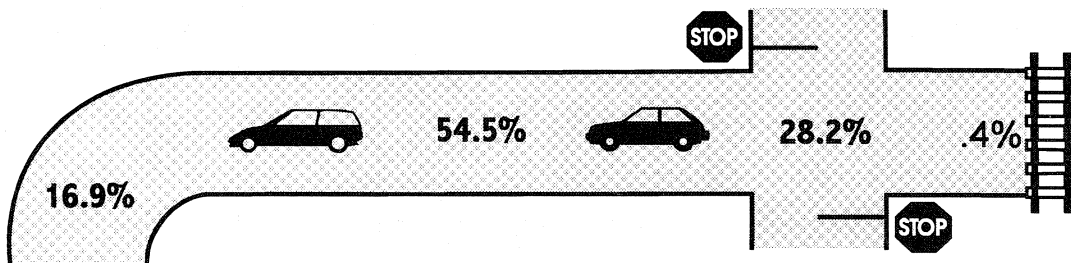
*Other category includes: Railroad train, parked vehicle, animal, other object, fell from vehicle, pedalcycle involvement, overturned vehicle and fell in vehicle.

P. TYPE OF VEHICLES INVOLVED (INCLUDING PARKED)	Fatal Accidents				
	1993	1994	1995	1996	1997
Type of Vehicle					
Passenger vehicle	791	912	894	960	906
Passenger vehicle w/trailer	2	0	0	0	1
Recreation vehicle	0	0	0	0	0
Taxicab / Limo	2	7	7	2	2
Motorcycle	45	38	41	55	44
Moped	0	1	0	1	0
Pickup / Sport Utility	**	**	**	173	182
Van / Step Van	**	**	**	54	53
Fire / Rescue	**	**	**	3	1
Police Vehicle	**	**	**	1	7
Ambulance	**	**	**	3	1
Bus	11	11	16	13	6
School Bus	5	1	1	6	2
Single Unit 2-Axle	**	**	**	29	20
Single Unit 3-Axle	**	**	**	15	10
Truck / Trailer	**	**	**	4	3
Truck (Bobtail)	**	**	**	2	4
Semi-Trailer (Tractor-Trailer)	48	49	52	44	53
Doubles	**	**	**	0	0
Triples	**	**	**	0	0
Heavy Truck	**	**	**	0	3
Other	21	22	23	3	12
Trucks (pickup, van, all types)	178	187	244	N/A	N/A
Emergency vehicles (police, fire, etc.)	5	5	6	N/A	N/A
TOTAL	1108	1233	1284	1368	1310

** Data not available due to changes (01/01/1996) in the State of New Jersey Police Report.

Q. CHARACTER OF ROAD

Road character	Fatal Accidents				
	1993	1994	1995	1996	1997
Straight road	401	378	411	393	381
Sharp curve or turn	6	8	5	4	3
Other curves	138	122	105	139	115
Circle	0	0	1	0	0
Intersection	175	180	196	218	197
Railroad crossing	1	3	1	0	3
TOTAL	721	691	719	754	699



R. ROAD DESIGNATION

Road Designation	Fatal Accidents				
	1993	1994	1995	1996	1997
State	112	122	145	131	133
County	168	198	183	201	208
Township	88	72	80	65	73
U.S.	114	86	112	121	90
Borough or City	154	116	114	135	109
State Park	1	0	1	1	0
Garden State Parkway	23	25	30	27	32
Federal (Interstate)	36	38	35	40	29
New Jersey Turnpike	21	24	19	25	20
Atlantic City Expressway	4	10	0	8	5
Institution	0	0	0	0	0
TOTAL	721	691	719	754	699

Note: Sections of the Interstate Highway System run concurrent with other highways.

S. AGE OF DRIVERS	Fatal Accidents				
	Age of Driver	1993	1994	1995	1996
16 and under	7	5	6	10	7
Age 17	33	34	34	25	40
18 - 20	92	81	75	85	53
21 - 24	105	115	113	116	117
25 - 29	126	124	131	117	119
30 - 39	206	192	194	222	230
40 - 49	153	152	187	203	162
50 - 64	137	129	158	166	154
65 and over	172	160	175	182	164
Unknown*	49	47	58	70	67
TOTAL	1080	1039	1131	1196	1113

T. SEX OF DRIVER	Fatal Accidents				
	Sex of Drivers	1993	1994	1995	1996
Male	765	737	824	815	779
Female	265	255	255	313	276
Unknown	50	47	52	68	58
TOTAL	1080	1039	1131	1196	1113

*Unknown includes hit-and-run and parked vehicle accidents where driver information is not included.

U. WHAT DRIVERS WERE DOING	Fatal Accidents				
	1993	1994	1995	1996	1997
Making right turn	8	11	11	8	11
Making left turn	43	49	55	64	60
Making "U" turn	4	4	5	3	3
Going straight ahead	677	619	756	741	665
Slowing down, stopping	5	19	17	14	7
Overtaking (Passing on right)	3	3	7	7	7
Forward from parking space	2	1	0	0	1
Backward from parking space	1	1	2	0	1
Other backing	5	4	5	7	4
Stop in traffic lane	25	33	40	37	33
Starting from a traffic lane	3	6	7	11	15
Starting from a parked position	3	2	1	0	5
Parked	32	38	32	41	38
Skidding	9	3	4	13	10
Passing on left	12	16	11	10	13
Avoiding vehicle, object, pedestrian	22	19	16	22	24
Emerging from alley or driveway	2	4	6	6	6
Unknown	89	73	25	17	47
Crossing highway through island	0	0	0	0	1
Being towed or pushed	0	0	0	0	1
Pushing or towing vehicle	0	0	0	0	0
Stalled on railroad tracks	0	0	0	0	0
Rounding curve or circle	114	112	111	173	143
Entering highway	2	1	2	4	4
Changing lanes	12	21	18	18	14
Other	7	0	0	0	0
TOTAL	1080	1039	1131	1196	1113

V. WHAT PEDESTRIANS WERE DOING	Fatal Accidents				
	1993	1994	1995	1996	1997
Standing in roadway	15	15	13	15	10
Walking with traffic	15	12	8	14	15
Crossing roadway	108	99	114	114	98
Walking on sidewalk	8	2	1	4	1
Standing on shoulder	10	9	9	8	4
Other	41	31	17	21	17
TOTAL	197	168	162	176	145

67.6% of all pedestrian fatalities occurred while attempting to cross a roadway.

W. CONTRIBUTING CIRCUMSTANCES

Contributing Circumstances	1993	1994	1995	1996	1997
Exceeding lawful speed	31	24	34	35	31
Too fast for conditions	27	42	30	12	35
Following too closely	1	1	1	1	0
On wrong side of road	8	17	19	35	29
Did not have right-of-way	35	22	27	29	25
Driver fell asleep	13	12	12	13	12
Failure to signal	1	0	0	0	0
Improper turn	13	28	16	20	22
Passing on hill or curve	1	0	0	0	0
Other improper passing	4	5	9	5	6
Inattentive driving	167	126	154	195	154
Improper crossing center island	1	1	0	0	0
Disregarding stop sign	35	28	58	56	59
Disregarding traffic light	32	26	25	24	27
Passing left on center line	1	0	0	1	1
Drunken driving	134	159	133	143	135
Improper starting from curb	0	0	0	0	0
Drunken bicyclist	0	1	3	0	2
Improper parking	3	5	2	6	5
Failure to keep right	22	23	21	17	18
Mechanical failure	0	8	2	3	1
Improper lights	1	1	3	4	4
Backing on highway	0	2	1	1	0
Stopped in roadway	2	2	3	0	1
Passed stopped school bus	0	0	0	0	0
Animal in roadway	0	1	1	0	1
Cutting in	1	7	3	0	1
Tire blew out	0	1	1	0	0
Other	23	35	43	46	28
Passing on right	0	0	1	0	1
Pedestrian violation	142	132	117	124	120
Unknown*	93	56	62	49	27
Driver under influence of drugs	7	3	6	8	11
Pedestrian under influence of drugs	6	0	0	0	1
TOTAL	804	768	787	827	757

SPECIFIC AREAS OF CONCERN INTERSTATE HIGHWAY FATALITIES

The Interstate Highway System of New Jersey is 100% completed, with 420.32 miles open to the motoring public. During 1997, the death rate averaged 2.42 deaths per month and one death for every 14.5 miles of highway. A concise analysis of victim classification, alcohol involvement, driver ages, contributing circumstances and manner of collision is outlined on the following page.

INTERSTATE HIGHWAY MILEAGE

Highway Number	Mileage Open	Fatal Accidents by Highway
I-76	3.04	2
I-78	67.83	11
I-80	68.35	7
I-95	86.73	0
I-195	34.17	0
I-278	2.00	0
I-280	17.85	2
I-287	67.54	5
I-295	68.06	2
I-676	4.75	0
TOTAL	420.32	29

INTERSTATE HIGHWAY FATALITIES

1997

Interstate Fatal Accidents: 29

Interstate Fatalities: 34

Victim Classification

Drivers	16
Passengers	9
Pedestrians	9
Pedalcyclists	0
TOTAL	34

Age of Drivers

16 & under	0
17	0
18 - 20	2
21 - 24	6
25 - 29	4
30 - 39	11
40 - 49	8
50 - 64	5
65 & over	2
Unknown	9
TOTAL	47

Contributing Circumstances

Drunken driving	8
Fell Asleep	3
Inattentive driving	5
Excessive speed	1
*Driver under influence of Drugs	0
*Stopped in roadway	0
Other	9
Mechanical failure	0
Pedestrian violation	3
No improper driving	24
Unknown	3
TOTAL	56

Manner of Collision

Head-on	2
Fixed object	6
Angle	2
Pedestrian	9
Rear end	3
Ran off roadway	1
Pedalcyclist	0
Same direction - other	2
Struck parked vehicle	2
Other	2
TOTAL	29

Victim Alcohol Factors

	.01% - .04%	.05% - .09%	.10% - .14%	.15% & over	Negative	No test	TOTAL
Drivers	0	1	1	3	9	1	15
Passengers	0	0	0	0	7	1	8
Pedestrians	0	1	1	0	5	0	7
Pedalcyclists	0	0	0	0	0	0	0
TOTAL	0	2	2	3	21	2	30

* one driver, one passenger and two pedestrians tested positive for drugs.

FATAL PEDALCYCLE ACCIDENTS

	1993	1994	1995	1996	1997
Pedalcycle Accidents	18	19	22	18	21
Fatalities	18	19	22	18	21

Manner of Collision

	'93	'94	'95	'96	'97
Angle	6	14	11	7	11
Same direction (rear end)	8	2	5	7	7
Opposite direction (head on)	1	3	3	4	2
Same direction - other	3	0	3	0	1
TOTAL	18	19	22	18	21

Classification of Victim

	1993	1994	1995	1996	1997
Drivers	18	19	22	18	21
Passengers	0	0	0	0	0
TOTAL	18	19	22	18	21

Contributing Circumstances

	'93	'94	'95	'96	'97
No improper driving	1	0	1	5	1
Ability impaired by drinking	1	6	4	0	3
Inattentive driving	4	2	2	2	2
No rear lights	0	1	0	1	1
On wrong side of road	1	2	1	1	0
Did not have right-of-way	2	3	6	2	3
Disregarded traffic light	2	0	3	1	1
Failure to keep right	2	1	1	1	3
Disregarded stop sign	1	0	3	0	3
Too fast for conditions	0	0	0	0	0
Improper turns	0	1	0	1	1
Other	3	2	0	2	0
Unknown	1	1	1	2	3
TOTAL	18	19	22	18	21

Age of Victim

	1993	1994	1995	1996	1997
0 - 3	0	0	0	0	0
4 - 10	2	3	2	1	1
11 - 15	2	4	3	2	5
16 - 20	6	0	3	1	4
21 - 30	1	6	1	2	1
31 - 40	5	0	7	6	5
41 - 50	1	3	1	1	2
51 - 60	1	1	1	1	1
61 & over	0	2	4	4	2
Unknown	0	0	0	0	0
TOTAL	18	19	22	18	21

ALCOHOL INVOLVEMENT

Of the twenty-one pedalcyclist fatalities, 16 were tested. Four pedalcyclists had an alcohol contents of: .203%, .180%, .058% and .001%. Two pedalcyclists were known to have been drinking. One pedalcyclist also tested positive for drugs and the remaining ten returned negative. The remaining five pedalcyclists were not tested due to age factors, delayed deaths and various other reasons.

FATAL MOTORCYCLE ACCIDENTS

	1993	1994	1995	1996	1997
Accidents	43	35	38	50	42
Fatalities	43	35	38	51	44

Age of drivers	1993	1994	1995	1996	1997
16 & under	0	1	0	0	1
17 - 20	7	1	2	5	5
21 - 30	16	20	15	21	16
31 - 40	11	9	15	13	16
Over 40	9	4	7	12	4
TOTAL	43	35	39	51	42

Manner of Collision	'93	'94	'95	'96	'97
Opposite direction - head on	1	5	6	7	3
Fixed object	18	19	6	7	13
Angle	8	2	12	15	12
Opposite direction - left turn	7	1	2	2	3
Opposite direction - other	1	1	2	0	1
Sideswipe	0	0	0	0	0
Pedestrian	1	0	1	0	2
Fell from vehicle	0	0	1	2	3
Same direction - rear end	2	0	3	4	2
Ran off roadway	1	0	1	2	1
Pedalcyclist	1	1	0	0	0
Overtuned in road	2	0	2	6	1
Struck parked vehicle	0	0	2	4	1
Other	1	6	0	1	0
TOTAL	43	35	38	50	42

Victim Classification	'93*	'94*	'95	'96	'97
Drivers	35	31	37	47	42
Passengers	6	3	1	4	2
TOTAL	41	34	38	51	44

* Pedalcyclist or Pedestrian

Contributing Circumstances	'93	'94	'95	'96	'97
No improper driving	7	0	10	7	8
Drunken driving	17	17	8	18	9
Under influence of drugs	1	1	0	1	1
Failure to keep right	0	2	1	0	0
Improper left turn	0	0	0	0	0
Inattentive driving	5	3	9	9	6
Improper passing	0	1	3	1	2
Excessive speed	8	4	4	3	8
Didn't have right-of-way	0	0	0	0	1
Improper parking	0	0	0	0	0
Mechanical failure	0	0	0	0	0
Unknown	3	2	3	1	1
Disregard of traffic	1	0	0	1	0
Disregarded stop sign	0	0	0	1	1
Other	1	5	2	8	5
TOTAL	43	35	40	50	42

	Victim Alcohol Factors						TOTAL
	.01% - .04%	.05% - .09%	.10% - .14%	.15% and over	Negative	No test	
Drivers	2	2	3	5	19	6	37
Passengers	0	0	0	1	1	0	2
TOTAL	2	2	3	6	20	6	39

* Three drivers were positive for drugs.

FATAL TRACTOR-TRAILER ACCIDENTS

	1993	1994	1995	1996	1997
Accidents	47	45	50	43	53
Fatalities	60	57	54	44	59

Manner of Collision	'93	'94	'95	'96	'97
Head on	4	5	8	7	5
Fixed object	2	0	4	1	2
Other object	0	0	0	2	0
Angle	12	10	16	8	16
Pedestrian	5	6	5	6	7
Rear end	13	14	13	10	14
Ran off roadway	0	0	0	0	1
Pedalcyclist	0	0	1	1	1
Opposite Direction - other	1	2	2	0	2
Struck parked vehicle	7	0	0	3	3
Overtuned in roadway	0	0	0	1	0
Railroad train	1	0	0	0	0
Sideswipe	0	1	0	3	1
Left turn	2	2	1	1	0
Other	0	5	0	0	1
TOTAL	47	45	50	43	53

Contributing Circumstances	'93	'94	'95	'96	'97
Drunken driving	1	2	0	1	0
Fell asleep	0	0	0	0	0
Inattentive driving	7	6	4	3	2
Excessive speed	0	0	1	0	0
Driver under influence of drugs	0	0	0	0	0
Stopped in roadway	0	0	0	0	1
Other	1	2	4	5	2
Mechanical failure	0	2	0	1	0
Disregarding traffic light	5	1	1	0	0
Failure to keep right	0	0	1	0	0
Improper parking	1	3	0	3	3
On wrong side of road	0	0	1	0	0
Following too close	0	0	1	0	0
No improper driving	28	28	33	27	42
Unknown	0	2	2	0	3
Failed to yield	1	0	1	0	0
Disregarding stop sign	1	0	1	3	0
Improper turn	2	2	1	1	0
Backing in roadway	0	1	1	0	0
TOTAL	47	49	52	44	53

Victim Classification	'93	'94	'95	'96	'97
Drivers	4	2	5	3	3
Passengers	0	0	0	0	0
TOTAL	4	2	5	3	3

Other Victim Classifications	'93	'94	'95	'96	'97
Drivers	31	29	35	27	33
Passengers	19	20	8	7	15
Pedestrians	6	6	5	6	7
Pedalcyclists	0	0	1	1	1
TOTAL	56	55	49	41	56

Other Contributing Circumstances	'93	'94	'95	'96	'97
Drunken driving	5	7	7	8	6
Fell asleep	1	0	0	0	4
Inattentive driving	11	6	6	7	10
Excessive speed	1	1	1	0	0
Driver under influence of drugs	0	0	0	0	0
Stopped in roadway	0	0	0	0	0
Other	1	2	2	0	6
Mechanical failure	0	0	0	0	0
Pedestrian violation	3	3	3	4	6
Disregarding traffic light	1	2	2	2	1
Failure to keep right	1	2	2	1	1
Improper parking	0	0	0	0	0
On wrong side of road	0	0	0	3	4
Passing on right	0	0	0	0	0
No improper driving	31	26	26	20	19
No pedestrian violation	3	3	3	0	0
Unknown	3	3	3	0	3
Failed to yield	1	2	2	2	1
Disregarding stop sign	2	0	0	2	3
Improper turn	0	1	1	0	3
Cutting in	0	2	2	1	0
TOTAL	64	60	60	50	67

TRACTOR-TRAILER VICTIM ALCOHOL FACTORS

	VICTIM ALCOHOL FACTORS						
	.01% - .04%	.05% - .09%	.10% - .14%	.15% & over	Negative	No test	TOTAL
Drivers	0	0	0	0	3	0	3
Passengers	0	0	0	0	0	0	0
TOTAL	0	0	0	0	3	0	3

OTHER VICTIM ALCOHOL FACTORS

	VICTIM ALCOHOL FACTORS						
	.01% - .04%	.05% - .09%	.10% - .14%	.15% & over	Negative	No test	TOTAL
Drivers	0	1	1	3	25	1	31
Passengers	1	1	0	0	6	7	15
Pedestrians	0	0	0	2	3	0	5
Pedalcyclists	0	0	0	0	1	0	1
TOTAL	1	2	1	5	35	8	52

* Two drivers and two pedestrians were positive for drugs.

**RESTRAINT USAGE
PASSENGER CAR OCCUPANTS IN FATAL ACCIDENTS**

Restraint used	Driver survived	Driver killed	Passenger killed
Lap belt	0	0	2
Shoulder belt	3	7	1
Lap & shoulder belt	260	108	43
Child safety seat	0	0	3
Airbag deployed	57	50	17
None used	88	175	98
Unknown	59	20	16
Seat belt & Airbag **	40	22	10
TOTAL	467	360	180

Based on the various sources of information (accident reports, observations, interviews, evidence) the seat belt data may not be completely reliable.

** "Seat belt & Airbag" are subtracted from overall number to give a true total. ***"Seatbelt" refers to lap and shoulder belt.

17 - 20 AGE GROUP

Listed below are the 17 to 20 year-old drivers involved in fatal motor vehicle accidents.

Year	Total fatal accidents 17 - 20 drivers	Total drivers involved	Number of drivers drunk*
1997	93	93	8

* .10% & over

1997	17 years old	18 years old	19 years old	20 years old
Total drivers involved	40	25	12	16
Number of drivers drunk	1	2	3	2

FATAL ACCIDENTS WITH ALCOHOL INVOLVED

1997	17 years old	18 years old	19 years old	20 years old
Accidents	5	3	3	3

VICTIM CLASSIFICATION

1997	17 years old	18 years old	19 years old	20 years old
Drivers	12	7	4	8
Passengers	5	4	4	2

FATAL ACCIDENTS AND PERSONS KILLED FOR SELECTED HOLIDAY PERIODS IN NEW JERSEY

Holiday			Fatal accidents	Persons killed	
Memorial Day	1993	(3)	78 Hours	10	14
	1994	(3)	78 Hours	8	12
	1995	(3)	78 Hours	6	6
	1996	*(4)	96 Hours	9	10
	1997	*(4)	96 Hours	11	11
Fourth of July	1993	(3)	78 Hours	4	4
	1994	(3)	78 Hours	4	4
	1995	(5)	120 Hours	14	18
	1996	*(5)	120 Hours	4	4
	1997	*(4)	96 Hours	12	18
Labor Day	1993	(3)	78 Hours	10	10
	1994	(3)	78 Hours	5	5
	1995	(3)	78 Hours	8	8
	1996	*(4)	96 Hours	22	23
	1997	*(4)	96 Hours	4	4
Thanksgiving	1993	(4)	102 Hours	13	14
	1994	(4)	102 Hours	8	8
	1995	(4)	102 Hours	4	4
	1996	*(5)	120 Hours	21	23
	1997	*(5)	120 Hours	7	8
Christmas	1993	(3)	78 Hours	7	9
	1994	(3)	78 Hours	3	3
	1995	(3)	78 Hours	4	4
	1996	(1)	30 Hours	3	3
	1997	(4)	102 Hours	6	6
New Years	1993-4	(3)	78 Hours	5	5
	1994-5	(3)	78 Hours	3	4
	1995-6	(3)	78 Hours	4	4
	1996-7	(1)	30 Hours	3	3
	1997-8	(4)	102 Hours	5	6

Figures in parentheses show number of full days in each holiday period. Accidents and deaths are for those days plus the last six hours of the preceding day. An * denotes the number of full days only and are C.A.R.E. designated holidays.

TEN YEAR EXPERIENCE

Years	Fatal Accidents	Fatalities	Drivers	Passengers	Pedestrians	Pedalcyclists	Motorcycles*	Mopeds*	Alcohol Involvement
1988	966	1051	530	263	239	19	47	2	40%
1989	815	892	450	207	217	18	30	1	37.9%
1990	818	888	466	194	201	27	57	1	36.8%
1991	744	790	418	174	178	20	47	0	38.6%
1992	695	764	409	172	170	13	45	1	34.2%
1993	721	789	380	194	197	18	37	0	34.5%
1994	691	761	379	197	168	19	35	0	33.7%
1995	719	773	435	154	162	22	38	0	31.9%
1996	754	809	443	172	176	18	51	0	30.4%
1997	699	774	405	203	145	21	44	0	30.8%
TOTAL	7622	8291	4315	1930	1853	195	431	5	34.9%

*Included in "Driver Totals"—If passenger, included in "Passenger Totals."

NJSP FATAL ACCIDENT INVESTIGATIONS SUMMARY BY TROOP

LEGEND

CR County Road
 SH State Highway
 mp milepost

TROOP A

Date	Time	Station	Road	mp	Municipality	County	Contributing Circumstances
01/04/1997	1105	A.C.E.	EXPRESSWAY	21.7	HAMILTON TWP	ATLANTIC	INATTENTIVE DRIVING
01/07/1997	0645	BUENA VISTA	CR 557	0.0	BUENA VISTA TWP	ATLANTIC	PEDESTRIAN VIOLATION
01/14/1997	0627	WOODSTOWN	CR 581	0.0	ALLOWAY TWP	SALEM	PEDESTRIAN VIOLATION
01/19/1997	2308	RED LION	HAWKINS RD	0.0	SOUTHAMPTON TWP	BURLINGTON	TOO FAST FOR CONDITIONS
02/09/1997	0121	BUENA VISTA	LOCUST AVE	0.0	BUENA VISTA TWP	ATLANTIC	OTHER
02/23/1997	1331	RED LION	RIDGE RD	0.0	SOUTHAMPTON TWP	BURLINGTON	DRIVER FELL ASLEEP
02/27/1997	0222	A.C.E.	EXPRESSWAY	37.0	WINSLOW TWP	CAMDEN	INATTENTIVE DRIVING
03/02/1997	1356	RED LION	US 206	17.4	SOUTHAMPTON TWP	BURLINGTON	DID NOT HAVE RIGHT OF WAY
03/08/1997	1440	RED LION	US 206	20.8	SOUTHAMPTON TWP	BURLINGTON	DRUNKEN DRIVING
03/09/1997	0445	BRIDGETON	SH 49	29.1	FAIRFIELD TWP	CUMBERLAND	DRUNKEN DRIVING
03/12/1997	0145	BRIDGETON	CR 552	0.0	DEERFIELD TWP	CUMBERLAND	INATTENTIVE DRIVING
03/14/1997	0120	BUENA VISTA	JACKSON RD	0.0	BUENA VISTA TWP	ATLANTIC	IMPROPER LIGHTS
03/24/1997	1526	RED LION	US 206	8.1	SHAMONG TWP	BURLINGTON	FAILURE TO KEEP RIGHT
04/03/1997	1802	TUCKERTON	TURTLE CREEK	0.0	WASHINGTON TWP	BURLINGTON	INATTENTIVE DRIVING
04/04/1997	0311	BRIDGETON	CROW POND RD	0.0	PITTSBORO TWP	SALEM	DRUNKEN DRIVING
04/11/1997	1005	WOODSTOWN	US 40	14.6	UPPER PITTSBORO TWP	SALEM	DISREGARD OF STOP SIGN
04/13/1997	1745	BRIDGETON	CR 622	0.0	UPPER DEERFIELD TWP	CUMBERLAND	INATTENTIVE DRIVING
04/20/1997	2008	BRIDGETON	SH 49	20.0	STOW CREEK TWP	CUMBERLAND	EXCEEDING LAWFUL SPEED
04/25/1997	1249	BRIDGETON	SH 77	4.6	UPPER DEERFIELD TWP	CUMBERLAND	DISREGARD OF STOP SIGN
05/11/1997	0910	WOODBINE	CR 631	0.0	UPPER TWP	CAPEMAY	INATTENTIVE DRIVING
05/14/1997	0934	BRIDGETON	SH 49	20.6	HOPEWELL TWP	CUMBERLAND	OTHER
05/17/1997	1213	WOODBINE	SH 47	19.3	DENNIS TWP	CAPEMAY	INATTENTIVE DRIVING
05/24/1997	2039	BUENA VISTA	UNEXPECTED RD	0.0	BUENA VISTA TWP	ATLANTIC	INATTENTIVE DRIVING
05/25/1997	1957	RED LION	CR 563	0.0	WOODLAND TWP	BURLINGTON	DRUNKEN DRIVING
05/31/1997	1912	A.C.E.	EXPRESSWAY	40.1	WINSLOW TWP	CAMDEN	INATTENTIVE DRIVING
06/05/1997	0101	RED LION	POWELL PLACE	0.0	TABERNACLE TWP	BURLINGTON	DRUNKEN DRIVING
06/11/1997	0655	BUENA VISTA	SH 54	7.6	FOLSOM BORO	ATLANTIC	DISREGARD OF TRAFFIC LIGHT
06/15/1997	2020	PORT NORRIS	CR 680	0.0	COMMERCIAL TWP	CUMBERLAND	DRUNKEN DRIVING
06/18/1997	2241	PORT NORRIS	SH 34	77.4	MAURICE RIVER TWP	CUMBERLAND	ON WRONG SIDE OF ROAD
06/22/1997	1248	PORT NORRIS	SH 47	24.7	MAURICE RIVERTWP	CUMBERLAND	INATTENTIVE DRIVING
06/23/1997	0605	BRIDGETON	CR 553	0.0	FAIRFIELD TWP	CUMBERLAND	DISREGARD OF STOP SIGN
06/24/1997	1007	BRIDGETON	CR 639	0.0	PITTSBORO TWP	SALEM	INATTENTIVE DRIVING
06/28/1997	1828	WOODBINE	CR 610	0.0	UPPER TWP	CAPEMAY	DRUNKEN DRIVING
07/29/1997	2015	BELLMAWR	SH 55	55.4	DEPTFORD TWP	GLOUCESTER	OTHER IMPROPER PASSING
07/30/1997	1646	RED LION	SH 72	8.2	WOODLAND TWP	BURLINGTON	INATTENTIVE DRIVING
08/02/1997	1844	BUENA VISTA	SH 50	13.8	ESTELL MANOR CITY	ATLANTIC	ON WRONG SIDE OF ROAD
08/05/1997	1900	WOODBINE	SH 47	16.0	DENNIS TWP	CAPEMAY	TOO FAST FOR CONDITIONS
08/13/1997	1835	RED LION	US 206	19.3	SOUTHAMPTON TWP	BURLINGTON	FAILURE TO KEEP RIGHT
08/27/1997	0616	WOODSTOWN	CR 551	0.0	OLDSMAN TWP	SALEM	INATTENTIVE DRIVING
09/03/1997	1528	WOODBINE	SH 49	50.3	UPPER TWP	CAPEMAY	DID NOT HAVE RIGHT OF WAY
09/07/1997	2113	WOODSTOWN	CR 644	0.0	OLDSMAN TWP	SALEM	INATTENTIVE DRIVING
09/13/1997	2347	RED LION	US 206	18.9	SOUTHAMPTON TWP	BURLINGTON	DRUNKEN DRIVING
09/13/1997	1055	BRIDGETON	SH 56	2.3	DEERFIELD TWP	CUMBERLAND	DISREGARD OF STOP SIGN
10/05/1997	0305	TUCKERTON	DOCK RD	0.0	EAGLESWOOD TWP	OCEAN	DRUNKEN DRIVING
10/07/1997	1021	BELLMAWR	I-295	23.8	WEST DEPTFORD TWP	GLOUCESTER	UNKNOWN
10/09/1997	1628	WOODSTOWN	CR 677	0.0	UPPER PITTSBORO TWP	SALEM	INATTENTIVE DRIVING
10/09/1997	1315	WOODBINE	CR 667	0.0	UPPER TWP	CAPEMAY	DISREGARD OF STOP SIGN
10/12/1997	1055	BRIDGETON	CR 552	0.0	DEERFIELD TWP	CUMBERLAND	INATTENTIVE DRIVING
10/20/1997	1636	WOODBINE	CR 605	0.0	UPPER TWP	CAPEMAY	INATTENTIVE DRIVING
11/14/1997	1344	A.C.E.	EXPRESSWAY	10.1	EGG HARBOR TWP	ATLANTIC	TOO FAST FOR CONDITIONS
11/19/1997	0405	TUCKERTON	US 9	59.7	BASS RIVER TWP	BURLINGTON	DRUNKEN DRIVING
11/30/1997	1947	A.C.E.	EXPRESSWAY	1.0	ATLANTIC CITY	ATLANTIC	PEDESTRIAN VIOLATION
12/08/1997	1625	PORT NORRIS	CR 692	0.0	LAWRENCE TWP	CUMBERLAND	DISREGARD OF STOP SIGN
12/20/1997	0352	BELLMAWR	I-76	0.1	BELLMAWR BORO	CAMDEN	DRUNKEN DRIVING
12/20/1997	0515	BELLMAWR	I-76	1.4	GLOUCESTER CITY	CAMDEN	DRUNKEN DRIVING

Date	Time	Station	Road	mp	Municipality	County	Contributing Circumstances
12/27/1997	1219	WOODSTOWN	CR 644	0.0	OLDSMAN TWP	SALEM	DISREGARD OF STOP SIGN
12/29/1997	2241	RED LION	US 206	12.9	TABERNAACLE TWP	BURLINGTON	INATTENTIVE DRIVING

TROOP B

Date	Time	Station	Road	mp	Municipality	County	Contributing Circumstances
01/16/1997	1630	SOMERVILLE	I-78	52.3	UNION TWP	UNION	INATTENTIVE DRIVING
01/20/1997	0630	TOTOWA	I-280	16.3	KEARNY TOWN	HUDSON	UNKNOWN
01/20/1997	1100	HOPE	I-80	19.2	ALLAMUCHY TWP	WARREN	INATTENTIVE DRIVING
01/26/1997	0358	NETCONG	I-287	39.8	HANOVER TWP	MORRIS	OTHER
01/27/1997	1318	SUSSEX	SH 23	52.2	MONTAGUE TWP	SUSSEX	DID NOT HAVE RIGHT OF WAY
02/01/1997	0645	SOMERVILLE	I-78	30.4	BEDMINSTER TWP	SOMERSET	DRIVER FELL ASLEEP
02/24/1997	0641	TOTOWA	I-280	0.9	PAR-TROY HILLS	MORRIS	DRIVER FELL ASLEEP
03/11/1997	0400	SOMERVILLE	I-78	53.0	UNION TWP	UNION	PEDESTRIAN VIOLATION
03/16/1997	1333	SOMERVILLE	SH 24	8.2	MILLBURN TWP	ESSEX	DRUNKEN DRIVING
04/06/1997	2106	SUSSEX	KOHLBOCKER RD	0.0	FREDON TWP	SUSSEX	TOO FAST FOR CONDITIONS
04/15/1997	2140	SOMERVILLE	I-78	55.1	NEWARK CITY	ESSEX	OTHER
04/17/1997	1401	WASHINGTON	US 46	9.1	WHITE TWP	WARREN	WRONG SIDE OF ROAD
04/21/1997	1540	SOMERVILLE	SH 24	4.5	FLORHAM PARK BORO	MORRIS	PASSING ON RIGHT
05/12/1997	1356	HOPE	I-80	11.8	HOPE TWP	WARREN	DRUNKEN DRIVING
05/18/1997	0400	TOTOWA	I-80	59.6	PATERSON CITY	PASSAIC	DRUNKEN DRIVING
05/25/1997	1746	PERRYVILLE	I-78	17.4	CLINTON TWP	HUNTERDON	TOO FAST FOR CONDITIONS
06/08/1997	0231	NETCONG	I-80	33.8	WHARTON BORO	MORRIS	DRUNKEN DRIVING
06/08/1997	2056	SUSSEX	HIBLER RD	0.0	GREEN TWP	SUSSEX	DRUNKEN DRIVING
06/11/1997	1910	SOMERVILLE	I-78	27.6	BEDMINSTER TWP	SOMERSET	WRONG SIDE OF ROAD
06/14/1997	2304	PERRYVILLE	I-78	26.2	READINGTON TWP	HUNTERDON	PEDESTRIAN VIOLATION
06/23/1997	1717	PERRYVILLE	I-78	6.3	GREENWICH TWP	WARREN	OTHER
07/06/1997	1646	HOPE	SHADES OF DEATH RD			ALLAMUCHY TWP	WARRENINATTENTIVE DRIVING
07/12/1997	1215	SOMERVILLE	I-78	32.9	BERNARDS TWP	SOMERSET	CUTTING IN
07/13/1997	1520	SUSSEX	SH 28	43.4	WANTAGE TWP	SUSSEX	DRUNKEN DRIVING
08/05/1997	0532	SOMERVILLE	I-287	18.7	BRIDGEWATER TWP	SOMERSET	INATTENTIVE DRIVING
08/10/1997	1345	PERRYVILLE	NORTON CHURCH RD		BETHLEHEM TWP	HUNTERDON	INATTENTIVE DRIVING
08/13/1997	0500	TOTOWA	I-80	60.6	ELMWOOD PARK BORO	BERGEN	UNDER INFLUENCE OF DRUGS
09/01/1997	0430	SOMERVILLE	I-78	57.0	NEWARK CITY	ESSEX	DRUNKEN DRIVING
09/05/1997	1845	HOPE	I-80	18.0	ALLAMUCHY TWP	WARREN	INATTENTIVE DRIVING
09/11/1997	1132	SUSSEX	CR 628	0.0	WANTAGE TWP	SUSSEX	WRONG SIDE OF ROAD
10/11/1997	0417	SOMERVILLE	I-78	56.4	NEWARK CITY	ESSEX	DRUNKEN DRIVING
11/13/1997	1452	SUSSEX	CR 517	0.0	ANDOVER BORO	SUSSEX	UNKNOWN
11/13/1997	1108	NETCONG	I-287	40.3	HANOVER TWP	MORRIS	EXCEEDING LAWFULSPEED
11/14/1997	1347	SUSSEX	US 206	127.1	SANDYSTON TWP	SUSSEX	TOO FAST FOR CONDITIONS
11/20/1997	0139	TOTOWA	I-80	58.9	PATERSON CITY	PASSAIC	PEDESTRIAN VIOLATION
12/29/1997	2339	SOMERVILLE	I-287	32.8	HARDING TWP	MORRIS	OTHER

TROOP C

Date	Time	Station	Road	mp	Municipality	County	Contributing Circumstances
01/07/1997	0040	EDISON	SH 440	1.0	WOODBRIIDGE TWP	MIDDLESEX	DRIVER FELL ASLEEP
01/13/1997	0045	BORDENTOWN	BRLNGTN-BRDNTWN RD		FIELDSBORO BORO	BURLINGTON	DRUNKEN DRIVING
02/21/1997	0317	FORT DIX	CR 537	0.0	SPRINGFIELD TWP	BURLINGTON	DRUNKEN DRIVING
03/12/1997	0027	EDISON	I-287	6.7	PISCATAWAY TWP	MIDDLESEX	DRIVER FELL ASLEEP
04/16/1997	1411	BORDENTOWN	US 206	31.2	MANSFIELD TWP	BURLINGTON	DID NOT HAVE RIGHT OF WAY
07/25/1997	0207	ALLENWOOD	MAIN ST	0.0	FARMINGDALE BORO	MONMOUTH	DRUNKEN DRIVING
09/14/1997	0011	BORDENTOWN	I-295	47.3	BURLINGTON TWP	BURLINGTON	DRUNKEN DRIVING
11/01/1997	1729	HIGHTSTOWN	CR 539	0.0	UPPER FREEHOLD TWP	MONMOUTH	INATTENTIVE DRIVING
12/03/1997	1830	BORDENTOWN	CR 537	0.0	HAINESPORT TWP	BURLINGTON	IMPROPER LIGHTS
12/09/1997	0925	BORDENTOWN	CR 543	0.0	MANSFIELD TWP	BURLINGTON	IMPROPER TURN
12/22/1997	1030	FLEMINGTON	CR 513	0.0	ALEXANDRIA TWP	HUNTERDON	DISREGARD OF STOP SIGN

TROOP D

Date	Time	Station	Road	mp	Municipality	County	Contributing Circumstances
01/29/1997	1315	NEWARK	TURNPIKE	109.1	KEARNY TOWN	HUDSON	INATTENTIVE DRIVING
01/31/1997	0135	NEWARK	TURNPIKE	102.5	ELIZABETH CITY	UNION	PEDESTRIAN VIOLATION
02/17/1997	1515	MOORESTOWN	TURNPIKE	13.4	WOOLWICH TWP	GLOUCESTER	INATTENTIVE DRIVING
03/08/1997	0205	NEWARK	TURNPIKE	108.5	KEARNY TOWN	HUDSON	DRUNKEN DRIVING
03/24/1997	2318	MOORESTOWN	TURNPIKE	7.1	PILEGROVE TWP	SALEM	IMPROPER TURN
04/01/1997	1715	NEWARK	TURNPIKE	109.7	KEARNY TOWN	HUDSON	INATTENTIVE DRIVING

Date	Time	Station	Road	mp	Municipality	County	Contributing Circumstances
05/08/1997	0211	CRANBURY	TURNPIKE	73.8	MONROE TWP	MIDDLESEX	DRIVER FELL ASLEEP
05/19/1997	1015	NEWARK	TURNPIKE	115.6	RIDGEFIELD BORO	BERGEN	INATTENTIVE DRIVING
07/04/1997	1434	CRANBURY	TURNPIKE	66.0	EAST WINDSOR TWP	MERCER	OTHER
07/31/1997	1010	NEWARK	TURNPIKE	107.0	NEWARK CITY	ESSEX	TOO FAST FOR CONDITIONS
08/05/1997	1130	MOORESTOWN	TURNPIKE	3.2	CARNEYS POINT TWP	SALEM	INATTENTIVE DRIVING
08/12/1997	0045	CRANBURY	TURNPIKE	96.7	LINDEN CITY	UNION	PEDESTRIAN VIOLATION
08/23/1997	0500	NEWARK	TURNPIKE	113.8	CARLSTADT BORO	BERGEN	DRUNKEN DRIVING
09/11/1997	0724	MOORESTOWN	TURNPIKE	60.4	WASHINGTON TWP	MERCER	TOO FAST FOR CONDITIONS
10/03/1997	1200	NEWARK	TURNPIKE	107.1	NEWARK CITY	ESSEX	INATTENTIVE DRIVING
10/16/1997	1453	CRANBURY	TURNPIKE	76.4	SOUTH BRUNSWICK TWP	MIDDLESEX	MECHANICAL FAILURE
10/25/1997	0114	MOORESTOWN	TURNPIKE	41.1	WESTAMPTON TWP	BURLINGTON	OTHER
11/23/1997	0458	CRANBURY	TURNPIKE	89.4	EDISON TWP	MIDDLESEX	DRUNKEN DRIVING
12/16/1997	0730	NEWARK	TURNPIKE	99.3	ELIZABETH CITY	UNION	IMPROPER LIGHTS
12/18/1997	0612	MOORESTOWN	TURNPIKE	41.6	WESTAMPTON TWP	BURLINGTON	UNKNOWN

TROOP E

Date	Time	Station	Road	mp	Municipality	County	Contributing Circumstances
01/03/1997	1116	HOLMDEL	PARKWAY	111.1	MIDDLETOWN TWP	MONMOUTH	DRUNKEN DRIVING
01/04/1997	1200	BASS RIVER	PARKWAY	80.8	SO TOMS RIVER BORO	OCEAN	INATTENTIVE DRIVING
01/09/1997	1350	HOLMDEL	PARKWAY	129.6	WOODBRIIDGE TWP	MIDDLESEX	TOO FAST FOR CONDITIONS
01/22/1997	0525	BLOOMFIELD	PARKWAY	143.5	IRVINGTON TOWN	ESSEX	DRUNKEN DRIVING
01/29/1997	1639	BLOOMFIELD	PARKWAY	132.1	WOODBRIIDGE TWP	MIDDLESEX	TOO FAST FOR CONDITIONS
02/05/1997	0343	HOLMDEL	PARKWAY	116.6	HOLMDEL TWP	MONMOUTH	INATTENTIVE DRIVING
02/15/1997	1305	BASS RIVER	PARKWAY	76.1	LACEY TWP	OCEAN	INATTENTIVE DRIVING
02/16/1997	0100	BASS RIVER	PARKWAY	77.0	BERKELEY TWP	OCEAN	INATTENTIVE DRIVING
02/19/1997	1200	BLOOMFIELD	PARKWAY	167.6	WASHINGTON TWP	BERGEN	INATTENTIVE DRIVING
04/29/1997	1455	HOLMDEL	PARKWAY	104.0	TINTON FALLS BORO	MONMOUTH	INATTENTIVE DRIVING
05/10/1997	1858	BASS RIVER	PARKWAY	40.7	GALLOWAY TWP	ATLANTIC	DRUNKEN DRIVING
05/18/1997	1518	BASS RIVER	PARKWAY	37.1	EGG HARBOR TWP	ATLANTIC	INATTENTIVE DRIVING
05/25/1997	1814	HOLMDEL	PARKWAY	128.2	WOODBRIIDGE TWP	MIDDLESEX	FAILURE TO KEEP RIGHT
05/26/1997	2328	BLOOMFIELD	PARKWAY	144.7	IRVINGTON TOWN	ESSEX	UNDER INFLUENCE OF DRUGS
05/30/1997	1853	BASS RIVER	PARKWAY	10.5	MIDDLE TWP	CAPEMAY	INATTENTIVE DRIVING
06/03/1997	2150	BLOOMFIELD	PARKWAY	133.6	WOODBRIIDGE TWP	MIDDLESEX	PEDESTRIAN VIOLATION
07/04/1997	0800	BASS RIVER	PARKWAY	55.2	BASS RIVER TWP	BURLINGTON	DRIVER FELL ASLEEP
07/11/1997	1040	HOLMDEL	PARKWAY	104.0	TINTON FALLS BORO	MONMOUTH	INATTENTIVE DRIVING
08/02/1997	2245	BLOOMFIELD	PARKWAY	143.8	IRVINGTON TOWN	ESSEX	INATTENTIVE DRIVING
09/10/1997	1656	HOLMDEL	PARKWAY	90.2	BRICK TWP	OCEAN	INATTENTIVE DRIVING
09/14/1997	2120	HOLMDEL	PARKWAY	111.5	MIDDLETOWN TWP	MONMOUTH	PEDESTRIAN VIOLATION
09/20/1997	1710	HOLMDEL	PARKWAY	123.7	SAYREVILLE BORO	MIDDLESEX	INATTENTIVE DRIVING
09/27/1997	0031	BLOOMFIELD	PARKWAY	139.0	CRANFORD TWP	UNION	PEDESTRIAN VIOLATION
10/04/1997	1357	BASS RIVER	PARKWAY	43.5	GALLOWAY TWP	ATLANTIC	INATTENTIVE DRIVING
10/18/1997	1720	BLOOMFIELD	PARKWAY	171.4	MONTVALE BORO	BERGEN	INATTENTIVE DRIVING
10/25/1997	0615	BASS RIVER	PARKWAY	47.0	PORT REPUBLIC CITY	ATLANTIC	DRUNKEN DRIVING
10/27/1997	1346	HOLMDEL	PARKWAY	96.3	WALL TWP	MONMOUTH	INATTENTIVE DRIVING
10/27/1997	1450	BASS RIVER	PARKWAY	45.6	PORT REPUBLIC CITY	ATLANTIC	INATTENTIVE DRIVING
11/26/1997	1553	HOLMDEL	PARKWAY	114.4	HOLMDEL TWP	MONMOUTH	INATTENTIVE DRIVING
11/30/1997	1523	BASS RIVER	PARKWAY	65.5	STAFFORD TWP	OCEAN	EXCEEDINGSPEED LIMIT
12/12/1997	2005	HOLMDEL	PARKWAY	109.9	MIDDLETOWN TWP	MONMOUTH	PEDESTRIAN VIOLATION
12/25/1997	0804	BLOOMFIELD	PARKWAY	137.1	CLARK TWP	UNION	TOO FAST FOR CONDITIONS

FATAL ACCIDENTS BY COUNTY, MUNICIPALITY, DATE, TIME AND LOCATION

LEGEND

EXPRESSWAY ATLANTIC CITY EXPRESSWAY TURNPIKE NEW JERSEY TURNPIKE
 CR COUNTY ROAD MP MILEPOST
 PARKWAY GARDEN STATE PARKWAY SH STATE HIGHWAY

ATLANTIC COUNTY

MUNICIPALITY	DATE	DAY	TIME	ROADWAY	MP	PERSONS KILLED
HAMILTON TWP	01/04/1997	SATURDAY	1105	EXPRESSWAY	21.7	1 DRIVER, 1 PASSENGER
BUENA VISTA TWP	01/07/1997	TUESDAY	0645	CR 557	0.0	1 PEDESTRIAN
EGG HARBOR CITY	01/10/1997	FRIDAY	2010	CR 563	0.0	1 DRIVER
HAMILTON TWP	01/14/1997	TUESDAY	1742	US 322	42.0	1 DRIVER
HAMILTON TWP	01/19/1997	SUNDAY	1520	CR 552	0.0	1 DRIVER
GALLOWAY TWP	02/02/1997	SUNDAY	0637	SH 30	49.8	1 PEDALCYCLIST
BUENA VISTA TWP	02/09/1997	SUNDAY	0121	LOCUST AVE	0.0	1 PASSENGER
HAMILTON TWP	02/14/1997	FRIDAY	1901	SH 50	24.9	1 DRIVER
HAMILTON TWP	02/25/1997	TUESDAY	0515	US 322	39.2	1 DRIVER
EGG HARBOR TWP	03/11/1997	TUESDAY	1557	CR 152	0.0	1 DRIVER
BUENA VISTA TWP	03/14/1997	FRIDAY	0120	JACKSON RD	0.0	1 PEDALCYCLIST
ATLANTIC CITY	05/05/1997	MONDAY	2101	US 30	56.5	1 PEDESTRIAN
GALLOWAY TWP	05/10/1997	SATURDAY	1858	PARKWAY	40.7	1 PASSENGER
PLEASANTVILLE CITY	05/11/1997	SUNDAY	1641	CR 585	0.0	1 PEDALCYCLIST
BUENA BORO	05/14/1997	WEDNESDAY	0926	CR 672	0.0	1 DRIVER
EGG HARBOR TWP	05/18/1997	SUNDAY	1518	PARKWAY	37.1	1 DRIVER
BUENA VISTA TWP	05/24/1997	SATURDAY	2039	UNEXPECTED RD	0.0	1 DRIVER
GALLOWAY TWP	05/31/1997	SATURDAY	2334	CR 634	0.0	1 PEDESTRIAN
FOLSOM BORO	06/11/1997	WEDNESDAY	0655	SH 54	7.6	1 DRIVER
EGG HARBOR CITY	07/06/1997	SUNDAY	2234	US 30	41.4	1 PEDALCYCLIST
HAMMONTON TOWN	07/09/1997	WEDNESDAY	1244	SH 54	10.6	1 DRIVER
ATLANTIC CITY	07/15/1997	TUESDAY	2052	MISSOURI AVE	0.0	1 PEDESTRIAN
HAMMONTON TOWN	07/19/1997	SATURDAY	0349	W 15TH ST	0.0	1 DRIVER
EGG HARBOR CITY	07/27/1997	SUNDAY	2239	US 30	41.6	1 PEDESTRIAN
ESTELL MANOR CITY	08/02/1997	SATURDAY	1844	SH 50	13.8	1 DRIVER
EGG HARBOR TWP	08/03/1997	SUNDAY	0749	US 322	56.3	1 DRIVER
GALLOWAY TWP	08/10/1997	SUNDAY	0045	US 30	46.7	2 PEDESTRIANS
MULLICA TWP	08/16/1997	SATURDAY	1434	US 30	34.8	1 DRIVER
EGG HARBOR TWP	09/04/1997	THURSDAY	1610	CR 575	0.0	1 DRIVER
HAMMONTON TOWN	09/10/1997	WEDNESDAY	1535	CR 693	0.0	1 DRIVER
GALLOWAY TWP	09/28/1997	SUNDAY	2346	US 30	43.8	2 PASSENGERS
GALLOWAY TWP	10/04/1997	SATURDAY	1357	PARKWAY	43.5	1 PASSENGER
EGG HARBOR TWP	10/11/1997	SATURDAY	0538	US 322	60.7	1 DRIVER
ABSECON CITY	10/11/1997	SATURDAY	1210	NEW JERSEY AVE	0.0	1 PASSENGER
HAMMONTON TOWN	10/13/1997	MONDAY	1904	SH 541	0.0	2 PASSENGERS
PLEASANTVILLE CITY	10/18/1997	SATURDAY	0809	US 322	58.6	1 PEDESTRIAN
PORT REPUBLIC CITY	10/25/1997	SATURDAY	0615	PARKWAY	47.0	1 PASSENGER
HAMMONTON TOWN	10/26/1997	SUNDAY	1333	US 30	32.1	1 PASSENGER
PORT REPUBLIC CITY	10/27/1997	MONDAY	1450	PARKWAY	45.6	1 PASSENGER
HAMILTON TWP	11/06/1997	THURSDAY	0750	US 322	46.0	1 DRIVER
EGG HARBOR TWP	11/14/1997	FRIDAY	1344	EXPRESSWAY	10.1	1 DRIVER
ATLANTIC CITY	11/30/1997	SUNDAY	1947	EXPRESSWAY	1.0	1 PEDESTRIAN
GALLOWAY TWP	12/11/1997	THURSDAY	1702	SH 50	25.5	1 PEDALCYCLIST
ATLANTIC CITY	12/22/1997	MONDAY	2015	ARKANSAS RD	0.0	1 PEDESTRIAN

BERGEN COUNTY

MUNICIPALITY	DATE	DAY	TIME	ROADWAY	MP	PERSONS KILLED
LODI BORO	01/01/1997	WEDNESDAY	0942	SH 17	9.7	1 DRIVER
HASBROUCK HTS BORO	01/10/1997	FRIDAY	1715	PASSAIC AVE	0.0	1 PEDESTRIAN
TEANECK TWP	01/10/1997	FRIDAY	1725	TEANECK RD	0.0	1 PEDESTRIAN

MUNICIPALITY	DATE	DAY	TIME	ROADWAY	MP	PERSONS KILLED
HARRINGTON PK BO	01/15/1997	WEDNESDAY	2235	OLD HOOK RD	0.0	1 PASSENGER
CARLSTADT BORO	01/18/1997	SATURDAY	2319	SH 120	2.3	1 DRIVER
CLIFFSIDE PARK BORO	01/19/1997	SUNDAY	0322	PALISADES AVE	0.0	1 DRIVER
OLD TAPPAN BORO	01/19/1997	SUNDAY	0313	CENTRAL AVE	0.0	1 DRIVER
BOGOTA BORO	01/23/1997	THURSDAY	1912	W MAIN ST	0.0	1 PASSENGER
EMERSON BORO	02/09/1997	SUNDAY	1254	LINCOLN BLVD	0.0	1 DRIVER
RAMSEY BORO	02/10/1997	MONDAY	1936	SH 17	21.2	1 DRIVER
TEANECK TWP	02/14/1997	FRIDAY	1530	DEGRAW AVE	0.0	1 DRIVER
WASHINGTON TWP	02/19/1997	WEDNESDAY	1200	PARKWAY	167.6	1 DRIVER
BERGENFIELD BORO	02/26/1997	WEDNESDAY	2052	NO WASHINGTON AVE	0.0	1 PEDALCYCLIST
ALPINE BORO	03/19/1997	WEDNESDAY	2059	PIP	3.0	1 DRIVER, 1 PASSENGER
WESTWOOD BORO	03/19/1997	WEDNESDAY	1937	EMERSON RD	0.0	1 PEDESTRIAN
FAIRVIEW BORO	03/24/1997	MONDAY	1044	FAIRVIEW AVE	0.0	1 PASSENGER
MAHWAH TWP	04/07/1997	MONDAY	1619	FRANKLIN TPKE	0.0	1 PEDESTRIAN
FORT LEE BORO	04/11/1997	FRIDAY	0115	US 46	64.3	1 DRIVER
WESTWOOD BORO	04/26/1997	SATURDAY	1625	CR 110	0.0	1 DRIVER
HACKENSACK CITY	05/02/1997	FRIDAY	2000	CR 503	0.0	1 DRIVER
RIVER EDGE BORO	05/17/1997	SATURDAY	1945	FIFTH AVE	0.0	1 DRIVER
RIDGEFIELD BORO	05/19/1997	MONDAY	1015	TURNPIKE	115.6	1 DRIVER
OAKLAND BORO	05/24/1997	SATURDAY	1309	US 202	73.2	1 DRIVER
HACKENSACK CITY	05/25/1997	SUNDAY	1340	SO SUMMIT AVE	0.0	1 PASSENGER
LYNDHURST TWP	06/04/1997	WEDNESDAY	1644	SH 17	3.6	1 DRIVER
LITTLE FERRY BORO	06/07/1997	SATURDAY	0707	US 46	70.2	1 PASSENGER
FAIRLAWN BORO	06/08/1997	SUNDAY	0037	MORLOT AVE	0.0	1 DRIVER
WOODCLIFF LAKE BO	06/08/1997	SUNDAY	0913	PINCREST DR	0.0	1 PEDESTRIAN
ENGLEWOOD CLIFF BO	06/11/1997	WEDNESDAY	1744	PIP	0.0	1 DRIVER
MAHWAH TWP	06/20/1997	FRIDAY	0024	SH 17	25.4	2 PASSENGERS
PARAMUS BORO	06/24/1997	TUESDAY	0247	SH 17	13.1	1 PEDESTRIAN
RIDGEWOOD TWP	07/07/1997	MONDAY	0343	HILLCREST RD	0.0	1 DRIVER
DEMAREST BORO	07/16/1997	WEDNESDAY	1336	CR 80	0.0	1 DRIVER
RIDGEWOOD TWP	08/09/1997	SATURDAY	1556	NO MONROE ST	0.0	1 DRIVER
ELMWOOD PARK BORO	08/13/1997	WEDNESDAY	0500	I-80	60.6	1 PEDESTRIAN
EDGEWATER BORO	08/19/1997	TUESDAY	2100	CR 505	0.0	1 PEDALCYCLIST
ENGLEWOOD CITY	08/20/1997	WEDNESDAY	1824	SH 4	9.1	1 DRIVER
CARLSTADT BORO	08/23/1997	SATURDAY	0500	TURNPIKE	113.8	1 DRIVER, 1 PASSENGER
TEANECK TWP	08/28/1997	THURSDAY	1426	CR 39	0.0	1 DRIVER
RAMSEY BORO	08/30/1997	SATURDAY	1457	SH 17	22.6	1 DRIVER
LEONIA BORO	09/13/1997	SATURDAY	1921	BROAD AVE	0.0	1 PASSENGER
WALDWICK BORO	09/27/1997	SATURDAY	0901	E PROSPECT ST	0.0	1 DRIVER
MONTVALE BORO	10/18/1997	SATURDAY	1720	PARKWAY	171.4	2 PASSENGERS
HACKENSACK CITY	10/19/1997	SUNDAY	2133	CR 49	0.0	1 DRIVER
TENAFLY BORO	10/23/1997	THURSDAY	1625	PIERMONT RD	0.0	1 DRIVER
PARAMUS BORO	11/05/1997	WEDNESDAY	1832	CR 110	0.0	1 PEDESTRIAN
WOODRIDGE BORO	11/09/1997	SUNDAY	2244	CR 111	0.0	1 PASSENGER
WESTWOOD BORO	11/21/1997	FRIDAY	1645	CR 63	0.0	1 DRIVER
ENGLEWOOD CLIFF BO	11/29/1997	SATURDAY	1341	US 9W	1.5	1 DRIVER
SADDLE BROOK TWP	12/05/1997	FRIDAY	0736	CR 67	0.0	1 PEDALCYCLIST
FAIRLAWN BORO	12/06/1997	SATURDAY	1802	SH 4	1.8	2 PEDESTRIANS
SADDLE BROOK TWP	12/14/1997	SUNDAY	0139	US 46	65.9	2 DRIVERS
WESTWOOD BORO	12/16/1997	TUESDAY	1702	CR 53	0.0	1 PEDESTRIAN

BURLINGTON COUNTY

MUNICIPALITY	DATE	DAY	TIME	ROADWAY	MP	PERSONS KILLED
CINNAMINSON TWP	01/09/1997	THURSDAY	2311	SH 90	3.0	1 PASSENGER
FIELDSBORO BORO	01/13/1997	MONDAY	0045	BRLGTN-BRDNTWN RD	0.0	1 DRIVER
SOUTHAMPTON TWP	01/19/1997	SUNDAY	2308	HAWKINS RD	0.0	1 PASSENGER
MOORESTOWN TWP	01/22/1997	WEDNESDAY	1735	CR 614	0.0	1 DRIVER
SPRINGFIELD TWP	02/21/1997	FRIDAY	0317	CR 537	0.0	1 DRIVER, 1 PASSENGER
SOUTHAMPTON TWP	02/23/1997	SUNDAY	1331	RIDGE RD	0.0	1 DRIVER
SOUTHAMPTON TWP	03/02/1997	SUNDAY	1356	US 206	17.4	1 DRIVER
SOUTHAMPTON TWP	03/08/1997	SATURDAY	1440	US 206	20.8	1 PEDESTRIAN
DELANCO TWP	03/09/1997	SUNDAY	1949	US 130	41.0	1 DRIVER
PEMBERTON BORO	03/16/1997	SUNDAY	2005	CR 530	0.0	1 PEDESTRIAN
SHAMONG TWP	03/24/1997	MONDAY	1526	US 206	8.1	1 DRIVER
WASHINGTON TWP	04/03/1997	THURSDAY	1802	TURTLE CREEK RD	0.0	1 PASSENGER
WESTAMPTON TWP	04/09/1997	WEDNESDAY	1652	CR 628	0.0	1 DRIVER

MUNICIPALITY	DATE	DAY	TIME	ROADWAY	MP	PERSONS KILLED
MANSFIELD TWP	04/16/1997	WEDNESDAY	1411	US 206	31.2	1 DRIVER
PEMBERTON TWP	04/21/1997	MONDAY	2212	CR 530	0.0	2 DRIVERS
MOUNT LAUREL TWP	05/16/1997	FRIDAY	1905	CR 612	0.0	1 DRIVER
EDGEWATER PK TWP	05/21/1997	WEDNESDAY	1612	DELANCO RD	0.0	1 PEDALCYCLIST
WOODLAND TWP	05/25/1997	SUNDAY	1957	CR 563	0.0	1 PASSENGER
MOUNT LAUREL TWP	05/26/1997	MONDAY	1905	SH 38	9.2	1 DRIVER
FLORENCE TWP	06/04/1997	WEDNESDAY	0846	US 130	51.2	1 DRIVER
TABERNAACLE TWP	06/05/1997	THURSDAY	0101	POWELL PLACE RD	0.0	1 DRIVER
PEMBERTON TWP	06/20/1997	FRIDAY	1209	CR 545	0.0	1 DRIVER
MAPLESHADE TWP	06/23/1997	MONDAY	0521	SH 73	31.1	1 DRIVER
BASS RIVER TWP	07/04/1997	FRIDAY	0800	PARKWAY	55.2	1 DRIVER
MOUNT LAUREL TWP	07/28/1997	MONDAY	1054	CR 673	0.0	1 PASSENGER
WOODLAND TWP	07/30/1997	WEDNESDAY	1646	SH 72	8.2	1 DRIVER, 2 PASSENGERS
MOUNT LAUREL TWP	07/30/1997	WEDNESDAY	1341	SH 38	11.7	1 PASSENGER
MEDFORD TWP	07/30/1997	WEDNESDAY	1333	SH 70	11.9	1 DRIVER
MEDFORD TWP	08/05/1997	TUESDAY	1706	SH 70	12.1	1 DRIVER, 1 PASSENGER
SOUTHAMPTON TWP	08/13/1997	WEDNESDAY	1835	US 206	19.3	1 DRIVER
WILLINGBORO TWP	08/29/1997	FRIDAY	2026	BEVERLY- RANCO RD	0.0	1 DRIVER
SOUTHAMPTON TWP	09/13/1997	SATURDAY	2347	US 206	18.9	1 PASSENGER
BURLINGTON TWP	09/14/1997	SUNDAY	0011	I-295	47.3	1 DRIVER
EVESHAM TWP	09/21/1997	SUNDAY	2230	SH 73	25.3	1 PASSENGER
LUMBERTON TWP	09/26/1997	FRIDAY	1238	CR 612	0.0	1 DRIVER
WESTAMPTON TWP	10/25/1997	SATURDAY	0114	TURNPIKE	41.1	1 PASSENGER
BASS RIVER TWP	11/19/1997	WEDNESDAY	0405	US 9	59.7	1 DRIVER
MAPLE SHADE TWP	11/24/1997	MONDAY	1857	SH 73	28.3	1 PEDESTRIAN
BORDENTOWN TWP	11/24/1997	MONDAY	2027	US 206	37.3	1 PEDESTRIAN
PEMBERTON TWP	11/28/1997	FRIDAY	1601	CR 616	0.0	1 DRIVER
HAINESPORT TWP	12/03/1997	WEDNESDAY	1830	CR 537	0.0	1 DRIVER
MANSFIELD TWP	12/09/1997	TUESDAY	0925	CR 543	0.0	1 PASSENGER
MEDFORD TWP	12/15/1997	MONDAY	0752	SH 70	12.9	1 DRIVER
WESTAMPTON TWP	12/18/1997	THURSDAY	0612	TURNPIKE	41.6	1 DRIVER
EDGEWATER PK TWP	12/18/1997	THURSDAY	1857	US 130	43.5	1 PEDALCYCLIST
EVESHAM TWP	12/19/1997	FRIDAY	1517	HOPEWELL RD	0.0	1 DRIVER
CINNAMINSON TWP	12/22/1997	MONDAY	1806	SH 73	31.6	1 PASSENGER
TABERNAACLE TWP	12/29/1997	MONDAY	2241	US 206	12.9	1 DRIVER

CAMDEN COUNTY

MUNICIPALITY	DATE	DAY	TIME	ROADWAY	MP	PERSONS KILLED
RUNNEMEDE BORO	01/01/1997	WEDNESDAY	0010	SH 168	6.4	1 PEDESTRIAN
CAMDEN CITY	01/10/1997	FRIDAY	2231	NO 26TH ST	0.0	1 PEDESTRIAN
WINSLOW TWP	01/22/1997	WEDNESDAY	0718	CR 705	0.0	1 DRIVER
GLOUCESTER TWP	01/30/1997	THURSDAY	1156	CR 705	0.0	1 DRIVER
WINSLOW TWP	02/05/1997	WEDNESDAY	0857	SH 73	7.4	1 DRIVER
CAMDEN CITY	02/05/1997	WEDNESDAY	1147	25TH ST	0.0	1 DRIVER
CAMDEN CITY	02/16/1997	SUNDAY	1016	STATE ST	0.0	1 PEDESTRIAN
BERLIN TWP	02/26/1997	WEDNESDAY	1830	SH 73	16.2	1 PEDESTRIAN
WINSLOW TWP	02/27/1997	THURSDAY	0222	EXPRESSWAY	37.0	1 DRIVER
GLOUCESTER TWP	03/01/1997	SATURDAY	0008	CR 706	0.0	1 PASSENGER
GLOUCESTER TWP	03/05/1997	WEDNESDAY	2023	CR 673	0.0	1 PEDESTRIAN
WINSLOW TWP	03/14/1997	FRIDAY	1028	SH 73	14.5	1 PASSENGER
CHERRY HILL TWP	03/27/1997	THURSDAY	0123	FRONTAGE RD	0.0	1 DRIVER
WINSLOW TWP	04/23/1997	WEDNESDAY	2140	US 30	24.0	1 DRIVER
PENNSAUKEN TWP	04/26/1997	SATURDAY	1235	US 130	32.4	1 DRIVER
MOUNT EPHRAIM BORO	05/04/1997	SUNDAY	0121	SH 168	8.4	1 PASSENGER
CHERRY HILL TWP	05/16/1997	FRIDAY	1014	CR 673	0.0	1 DRIVER
CAMDEN CITY	05/22/1997	THURSDAY	1707	THURMAN ST	0.0	1 DRIVER
WINSLOW TWP	05/31/1997	SATURDAY	1912	EXPRESSWAY	40.1	1 PASSENGER
WINSLOW TWP	06/01/1997	SUNDAY	0015	CENTRAL AVE	0.0	1 DRIVER
GLOUCESTER TWP	06/12/1997	THURSDAY	0956	CR 688	0.0	1 DRIVER
CAMDEN CITY	06/16/1997	MONDAY	0825	KAIGHN AVE	0.0	1 DRIVER
CAMDEN CITY	06/17/1997	TUESDAY	2126	US 130	28.2	1 PEDESTRIAN
CLEMENTON BORO	07/02/1997	WEDNESDAY	1143	US 30	14.1	1 DRIVER
CAMDEN CITY	07/04/1997	FRIDAY	1110	BAIRD BLVD	0.0	6 PASSENGERS
WINSLOW TWP	07/11/1997	FRIDAY	1512	CR 720	0.0	1 PASSENGER
GLOUCESTER TWP	07/15/1997	TUESDAY	0204	ERIAL RD	0.0	1 PEDESTRIAN
BARRINGTON BORO	07/21/1997	MONDAY	1700	PAGE AVE	0.0	1 PEDESTRIAN

MUNICIPALITY	DATE	DAY	TIME	ROADWAY	MP	PERSONS KILLED
CAMDEN CITY	07/30/1997	WEDNESDAY	1217	NEWTON AVE	0.0	1 PASSENGER
MOUNT EPHRAIM BORO	08/07/1997	THURSDAY	0837	SH 168	8.1	1 DRIVER
VOORHEES TWP	08/15/1997	FRIDAY	1122	SH 73	21.4	1 DRIVER
PENNSAUKEN TWP	08/27/1997	WEDNESDAY	1807	US 130	31.9	1 PEDESTRIAN
CHERRY HILL TWP	09/25/1997	THURSDAY	0926	CR 644	0.0	1 PASSENGER
GLOUCESTER TWP	09/29/1997	MONDAY	0635	CR 673	0.0	1 DRIVER
CHERRY HILL TWP	10/04/1997	SATURDAY	0021	CR 644	0.0	1 DRIVER
WINSLOW TWP	10/08/1997	WEDNESDAY	1130	CR 705	0.0	1 DRIVER
CHERRY HILL TWP	10/26/1997	SUNDAY	0248	SH 70	2.3	1 PEDESTRIAN
PINE HILL BORO	10/27/1997	MONDAY	0808	CR 687	0.0	1 PASSENGER
CHERRY HILL TWP	11/16/1997	SUNDAY	0139	SH 70	3.4	1 DRIVER
BELLIN BORO	12/16/1997	TUESDAY	2110	SH 73	17.2	1 DRIVER
BELLMAWR BORO	12/20/1997	SATURDAY	0352	I-76	0.1	1 DRIVER
GLOUCESTER CITY	12/20/1997	SATURDAY	0515	I-76	1.4	1 PEDESTRIAN

CAPE MAY COUNTY

MUNICIPALITY	DATE	DAY	TIME	ROADWAY	MP	PERSONS KILLED
LOWER TWP	02/02/1997	SUNDAY	0057	CR 654	0.0	1 PASSENGER
MIDDLE TWP	02/09/1997	SUNDAY	0153	CR 658	0.0	1 DRIVER
LOWER TWP	02/20/1997	THURSDAY	1617	CR 626	0.0	1 DRIVER
MIDDLE TWP	04/02/1997	WEDNESDAY	1704	SH 47	4.2	1 DRIVER
UPPER TWP	05/11/1997	SUNDAY	0910	CR 631	0.0	1 DRIVER
DENNIS TWP	05/17/1997	SATURDAY	1213	SH 47	19.3	1 PASSENGER
MIDDLE TWP	05/30/1997	FRIDAY	1853	PARKWAY	10.5	1 PASSENGER
LOWER TWP	06/02/1997	MONDAY	2335	CR 603	0.0	1 DRIVER
MIDDLE TWP	06/12/1997	THURSDAY	1440	US 9	10.7	1 DRIVER
MIDDLE TWP	06/21/1997	SATURDAY	0237	SH 47	8.2	1 PASSENGER
MIDDLE TWP	06/22/1997	SUNDAY	0423	SH 47	7.0	1 PASSENGER
LOWER TWP	06/26/1997	THURSDAY	0225	SH 109	2.3	1 DRIVER
MIDDLE TWP	06/26/1997	THURSDAY	2207	CR 601	0.0	1 PASSENGER
UPPER TWP	06/28/1997	SATURDAY	1828	CR 610	0.0	1 PASSENGER
DENNIS TWP	08/05/1997	TUESDAY	1900	SH 47	16.0	1 PASSENGER
UPPER TWP	09/03/1997	WEDNESDAY	1528	SH 49	50.3	1 DRIVER
MIDDLE TWP	09/05/1997	FRIDAY	0955	US 9	17.6	1 DRIVER, 1 PASSENGER
WILDWOOD CITY	09/11/1997	THURSDAY	2057	W TAYLOR AVE	0.0	1 DRIVER
UPPER TWP	10/09/1997	THURSDAY	1315	CR 667	0.0	1 DRIVER
UPPER TWP	10/20/1997	MONDAY	1636	CR 605	0.0	3 PASSENGERS
CAPE MAY CITY	11/14/1997	FRIDAY	1435	W PERRY ST	0.0	1 DRIVER

CUMBERLAND COUNTY

MUNICIPALITY	DATE	DAY	TIME	ROADWAY	MP	PERSONS KILLED
VINELAND CITY	01/10/1997	FRIDAY	2224	EAST AVE	0.0	1 PEDESTRIAN
FAIRFIELD TWP	03/09/1997	SUNDAY	0445	SH 49	29.1	1 DRIVER
DEERFIELD TWP	03/12/1997	WEDNESDAY	0145	CR 552	0.0	1 DRIVER
VINELAND CITY	03/17/1997	MONDAY	1633	HOLMES RD	0.0	1 DRIVER
MILLVILLE CITY	04/02/1997	WEDNESDAY	2141	SH 49	33.7	1 PASSENGER
UPPR DEERFIELD TWP	04/13/1997	SUNDAY	1745	CR 622	0.0	1 DRIVER
VINELAND CITY	04/15/1997	TUESDAY	1438	VALLEY AVE	0.0	1 DRIVER
STOW CREEK TWP	04/20/1997	SUNDAY	2008	SH 49	20.0	1 DRIVER
UPPR DEERFIELD TWP	04/25/1997	FRIDAY	1249	SH 77	4.6	1 DRIVER, 1 PASSENGER
VINELAND CITY	04/25/1997	FRIDAY	1436	SH 56	8.7	1 DRIVER
VINELAND CITY	05/07/1997	WEDNESDAY	0850	MAGNOLIA RD	0.0	1 DRIVER
HOPEWELL TWP	05/14/1997	WEDNESDAY	0934	SH 49	20.6	1 DRIVER, 1 PASSENGER
COMMERCIAL TWP	06/15/1997	SUNDAY	2020	CR 680	0.0	1 DRIVER
MAURICE RIVER TWP	06/18/1997	WEDNESDAY	2241	SH 347	7.4	1 PASSENGER
MAURICE RIVER TWP	06/22/1997	SUNDAY	1248	SH 47	24.7	1 PASSENGER
FAIRFIELD TWP	06/23/1997	MONDAY	0605	CR 553	0.0	1 DRIVER
VINELAND CITY	07/07/1997	MONDAY	1650	ELMER RD	0.0	1 PASSENGER
VINELAND CITY	08/01/1997	FRIDAY	0127	CR 552	0.0	1 DRIVER
VINELAND CITY	09/12/1997	FRIDAY	2041	CR 655	0.0	1 DRIVER
DEERFIELD TWP	09/13/1997	SATURDAY	1055	SH 56	2.3	1 DRIVER
VINELAND CITY	10/03/1997	FRIDAY	1613	LANDIS AVE	0.0	1 PEDESTRIAN
DEERFIELD TWP	10/12/1997	SUNDAY	1055	CR 552	0.0	1 PEDESTRIAN
LAWRENCE TWP	12/08/1997	MONDAY	1625	CR 692	0.0	1 DRIVER
MILLVILLE CITY	12/22/1997	MONDAY	1628	CR 552	0.0	1 PASSENGER
VINELAND CITY	12/23/1997	TUESDAY	1708	CR 555	0.0	1 PEDESTRIAN

MUNICIPALITY	DATE	DAY	TIME	ROADWAY	MP	PERSONS KILLED
VINELAND CITY	12/29/1997	MONDAY	1212	ATHENS WAY	0.0	1 DRIVER
VINELAND CITY	12/31/1997	WEDNESDAY	0727	CR 555	0.0	1 DRIVER

ESSEX COUNTY

MUNICIPALITY	DATE	DAY	TIME	ROADWAY	MP	PERSONS KILLED
NEWARK CITY	01/07/1997	TUESDAY	1835	MAPLE AVE	0.0	1 DRIVER, 1 PASSENGER
NEWARK CITY	01/12/1997	SUNDAY	0252	LYONS AVE	0.0	1 PASSENGER
IRVINGTON TOWN	01/22/1997	WEDNESDAY	0525	PARKWAY	143.5	1 DRIVER
MONTCLAIR TOWN	01/24/1997	FRIDAY	1540	VALLEY RD	0.0	1 DRIVER
NEWARK CITY	02/05/1997	WEDNESDAY	2300	MILL ST	0.0	1 DRIVER, 1 PASSENGER
NEWARK CITY	02/18/1997	TUESDAY	1844	SO DEVINE ST	0.0	1 PEDESTRIAN
EAST ORANGE CITY	03/02/1997	SUNDAY	2035	CR 508	0.0	1 PEDESTRIAN
EAST ORANGE CITY	03/08/1997	SATURDAY	0220	FREEWAY DR	0.0	1 PASSENGER
NEWARK CITY	03/10/1997	MONDAY	1514	IRVINE TURNER BLVD	0.0	1 PEDESTRIAN
MILLBURN TWP	03/16/1997	SUNDAY	1333	SH 24	8.2	1 DRIVER, 1 PASSENGER
NEWARK CITY	03/23/1997	SUNDAY	0420	US 1&9	50.1	1 PEDESTRIAN
NEWARK CITY	03/27/1997	THURSDAY	2234	W BIGELOW ST	0.0	1 PEDALCYCLIST
ORANGE CITY	04/11/1997	FRIDAY	2104	CR 638	0.0	1 PEDESTRIAN
NEWARK CITY	04/15/1997	TUESDAY	2140	I-78	55.1	1 DRIVER
WEST ORANGE TOWN	04/17/1997	THURSDAY	1303	REDWOOD AVE	0.0	1 PEDESTRIAN
NEWARK CITY	04/20/1997	SUNDAY	0327	RAYMOND BLVD	0.0	1 DRIVER, 1 PASSENGER
LIVINGSTON TWP	05/07/1997	WEDNESDAY	0626	SH 10	18.3	1 DRIVER
NEWARK CITY	05/08/1997	THURSDAY	2130	ORANGE ST	0.0	1 PEDESTRIAN
NEWARK CITY	05/11/1997	SUNDAY	1413	CENTRAL AVE	0.0	1 PEDESTRIAN
NEWARK CITY	05/12/1997	MONDAY	0100	16TH AVE	0.0	2 PASSENGERS
NEWARK CITY	05/13/1997	TUESDAY	0825	FOUNDRY AVE	0.0	1 DRIVER
IRVINGTON TOWN	05/26/1997	MONDAY	2328	PARKWAY	144.7	1 PASSENGER
NEWARK CITY	05/26/1997	MONDAY	1515	MC CARTER HWY	0.0	1 PASSENGER
NEWARK CITY	06/03/1997	TUESDAY	0630	NEW ST	0.0	2 PASSENGERS
BELLEVILLE TOWN	06/07/1997	SATURDAY	0141	SH 21	7.4	1 PASSENGER
NEWARK CITY	06/14/1997	SATURDAY	0144	W MARKET ST	0.0	1 DRIVER
NEWARK CITY	06/15/1997	SUNDAY	0134	5TH ST	0.0	1 PASSENGER
NEWARK CITY	06/21/1997	SATURDAY	0100	SO 11TH ST	0.0	1 PEDALCYCLIST
WEST ORANGE TOWN	06/23/1997	MONDAY	1102	CR 508	0.0	1 DRIVER
FAIRFIELD TWP	07/03/1997	THURSDAY	1131	US 46	52.2	1 DRIVER, 1 PASSENGER
WEST ORANGE TOWN	07/05/1997	SATURDAY	1550	CR 577	0.0	1 PASSENGER
NEWARK CITY	07/07/1997	MONDAY	0255	NJ RAILROAD AVE	0.0	1 DRIVER
NEWARK CITY	07/09/1997	WEDNESDAY	0340	JABEZ ST	0.0	1 PASSENGER
NEWARK CITY	07/13/1997	SUNDAY	0300	BROADWAY	0.0	1 PEDESTRIAN
NEWARK CITY	07/20/1997	SUNDAY	2020	SO 12TH ST	0.0	1 PEDESTRIAN
NEWARK CITY	07/31/1997	THURSDAY	1010	TURNPIKE	107.0	1 PASSENGER
IRVINGTON TOWN	08/02/1997	SATURDAY	2245	PARKWAY	143.8	1 DRIVER
NEWARK CITY	08/03/1997	SUNDAY	0400	IRVINE TURNER BLVD	0.0	1 PASSENGER
W ORANGE TOWN	08/03/1997	SUNDAY	1602	FAIRMOUNT TERR	0.0	1 DRIVER
NEWARK CITY	08/13/1997	WEDNESDAY	2037	CENTRAL AVE	0.0	1 PEDESTRIAN
NUTLEY TOWN	08/14/1997	THURSDAY	1857	SH 21	7.9	1 DRIVER
NEWARK CITY	08/19/1997	TUESDAY	2009	CR 665	0.0	1 PEDESTRIAN
E ORANGE CITY	08/26/1997	TUESDAY	0717	CR 665	0.0	1 PEDALCYCLIST
NEWARK CITY	09/01/1997	MONDAY	0430	I-78	57.0	1 DRIVER
E ORANGE CITY	09/14/1997	SUNDAY	0116	WILLIAMS ST	0.0	1 DRIVER
NEWARK CITY	09/30/1997	TUESDAY	1224	SH 21	1.7	1 PASSENGER
NEWARK CITY	10/03/1997	FRIDAY	1200	TURNPIKE	107.1	1 DRIVER
CEDAR GROVE TWP	10/10/1997	FRIDAY	1256	SH 23	3.2	1 DRIVER
NEWARK CITY	10/11/1997	SATURDAY	0417	I-78	56.4	1 PEDESTRIAN
W ORANGE TOWN	10/15/1997	WEDNESDAY	1915	PLEASANT VLLY WY	0.0	1 PEDESTRIAN
NEWARK CITY	10/16/1997	THURSDAY	1343	IRVINE TURNER BLVD	0.0	1 DRIVER
NEWARK CITY	10/17/1997	FRIDAY	0150	CENTRAL AVE	0.0	1 PEDESTRIAN
NEWARK CITY	10/18/1997	SATURDAY	1708	STOCKTON ST	0.0	1 DRIVER
BELLEVILLE TOWN	10/25/1997	SATURDAY	2056	SH 7	6.9	1 PASSENGER
NUTLEY TOWN	11/03/1997	MONDAY	1529	CHESTNUT ST	0.0	1 PEDESTRIAN
BELLEVILLE TOWN	11/06/1997	THURSDAY	1729	CR 647	0.0	1 PEDESTRIAN
LIVINGSTON TWP	11/08/1997	SATURDAY	1651	CR 527	0.0	1 DRIVER
NEWARK CITY	11/08/1997	SATURDAY	0154	SH 21	4.2	1 PASSENGER
NEWARK CITY	11/08/1997	SATURDAY	2100	LYONS ST	0.0	1 DRIVER
NEWARK CITY	11/08/1997	SATURDAY	2015	WEST DR	0.0	1 DRIVER
NEWARK CITY	11/09/1997	SUNDAY	0618	ORANGE ST	0.0	1 DRIVER

MUNICIPALITY	DATE	DAY	TIME	ROADWAY	MP	PERSONS KILLED
WEST ORANGE TOWN	11/13/1997	THURSDAY	2020	CR 577	0.0	1 DRIVER
NEWARK CITY	12/09/1997	TUESDAY	0950	HELLER PKWY	0.0	1 PEDESTRIAN
LIVINGSTON TWP	12/10/1997	WEDNESDAY	1923	CR 527	0.0	1 PEDESTRIAN
NEWARK CITY	12/31/1997	WEDNESDAY	1315	SH 21	1.4	1 DRIVER

GLOUCESTER COUNTY

MUNICIPALITY	DATE	DAY	TIME	ROADWAY	MP	PERSONS KILLED
MONROE TWP	01/06/1997	MONDAY	1159	CR 555	0.0	1DRIVER
MONROE TWP	01/09/1997	THURSDAY	1507	CR 659	0.0	1DRIVER
GLASSBORO BORO	01/09/1997	THURSDAY	1419	CR 553	0.0	1PASSENGER
PITMAN BORO	01/12/1997	SUNDAY	1829	CR 635	0.0	1PASSENGER
DEPTFORD TWP	01/27/1997	MONDAY	0228	SH 47	70.6	1PASSENGER
WOOLWICH TWP	02/17/1997	MONDAY	1515	TURNPIKE	13.4	1DRIVER, 2 PASSENGERS
ELK TWP	02/20/1997	THURSDAY	1609	CR 553	0.0	1DRIVER
MONROE TWP	03/07/1997	FRIDAY	0803	US 322	32.0	1DRIVER
HARRISON TWP	03/15/1997	SATURDAY	1358	US 322	13.5	2 DRIVERS
LOGAN TWP	03/17/1997	MONDAY	1702	CR 653	0.0	1DRIVER
MONROE TWP	03/23/1997	SUNDAY	1621	SH 42	0.2	1PEDESTRIAN
MONROE TWP	03/30/1997	SUNDAY	1601	SH 42	0.8	1PASSENGER
FRANKLIN TWP	04/16/1997	WEDNESDAY	2130	SH 74	56.1	1DRIVER
W DEPTFORD TWP	04/27/1997	SUNDAY	0802	WEATHERLY CT	0.0	1DRIVER
MONROE TWP	05/03/1997	SATURDAY	1511	SH 42	0.7	1DRIVER
FRANKLIN TWP	05/04/1997	SUNDAY	2220	SH 47	55.5	1DRIVER
DEPTFORD TWP	05/12/1997	MONDAY	0233	CR 621	0.0	1DRIVER
MONROE TWP	05/15/1997	THURSDAY	1709	PINEY HOLLOW RD	0.0	1PEDALCYCLIST
MONROE TWP	05/24/1997	SATURDAY	0239	US 322	27.8	1DRIVER
W DEPTFORD TWP	05/26/1997	MONDAY	0307	CR 656	0.0	1DRIVER
FRANKLIN TWP	05/28/1997	WEDNESDAY	1924	BLUEBELL RD	0.0	1PASSENGER
FRANKLIN TWP	06/01/1997	SUNDAY	0201	CR 538	0.0	1PASSENGER
FRANKLIN TWP	06/06/1997	FRIDAY	1320	US 40	26.6	1DRIVER
FRANKLIN TWP	06/08/1997	SUNDAY	0224	US 40	28.5	1DRIVER, 2 PASSENGERS
MONROE TWP	06/09/1997	MONDAY	0747	US 322	31.2	1DRIVER
WASHINGTON TWP	06/14/1997	SATURDAY	0404	CR 534	0.0	1DRIVER
WASHINGTON TWP	07/23/1997	WEDNESDAY	1917	CR 639	0.0	1PASSENGER
DEPTFORD TWP	07/29/1997	TUESDAY	2015	SH 55	55.4	1DRIVER
MONROE TWP	09/06/1997	SATURDAY	2338	US 322	23.4	1DRIVER
FRANKLIN TWP	09/07/1997	SUNDAY	1000	CR 55	50.0	1DRIVER
MONROE TWP	09/09/1997	TUESDAY	1505	US 322	32.9	1DRIVER, 1 PASSENGER
W DEPTFORD TWP	10/07/1997	TUESDAY	1021	I-295	23.8	1DRIVER
ELK TWP	10/15/1997	WEDNESDAY	1031	CR 538	0.0	1DRIVER, 2 PASSENGERS
E GREENWICH TWP	11/19/1997	WEDNESDAY	0202	CR 55	10.0	1DRIVER
W DEPTFORD TWP	12/03/1997	WEDNESDAY	0851	CR 665	0.0	1DRIVER
DEPTFORD TWP	12/04/1997	THURSDAY	0958	CR 646	0.0	1DRIVER, 1 PASSENGER
FRANKLIN TWP	12/15/1997	MONDAY	0650	CR 555	0.0	1DRIVER
GLASSBORO BORO	12/26/1997	FRIDAY	2130	CR 637	0.0	1DRIVER
MONROE TWP	12/31/1997	WEDNESDAY	1348	US 322	24.7	1DRIVER

HUDSON COUNTY

MUNICIPALITY	DATE	DAY	TIME	ROADWAY	MP	PERSONS KILLED
BAYONNE CITY	01/02/1997	THURSDAY	0458	SH 169	3.1	1 DRIVER
SECAUCUS TOWN	01/03/1997	FRIDAY	1905	SH 3	9.4	1 PEDESTRIAN
JERSEY CITY	01/17/1997	FRIDAY	0926	KENNEDY BLVD	0.0	1 PEDESTRIAN
KEARNY TOWN	01/20/1997	MONDAY	0630	I-280	16.3	1 PEDESTRIAN
W NEW YORK TOWN	01/26/1997	SUNDAY	1634	KENNEDY BLVD	0.0	1 DRIVER
KEARNY TOWN	01/29/1997	WEDNESDAY	1315	TURNPIKE	109.1	1 DRIVER
JERSEY CITY	02/02/1997	SUNDAY	0304	US 1	55.3	1 DRIVER
JERSEY CITY	02/11/1997	TUESDAY	2200	KENNEDY BLVD	0.0	1 PEDESTRIAN
JERSEY CITY	02/18/1997	TUESDAY	0330	NEWARK AVE	0.0	1 DRIVER
JERSEY CITY	03/01/1997	SATURDAY	2227	SH 7	0.4	1 PASSENGER
KEARNY TOWN	03/08/1997	SATURDAY	0205	TURNPIKE	108.5	1 DRIVER
JERSEY CITY	03/12/1997	WEDNESDAY	1341	CENTRAL AVE	0.0	1 PEDESTRIAN
JERSEY CITY	03/18/1997	TUESDAY	1946	SH 440	22.9	1 PEDESTRIAN
KEARNY TOWN	04/01/1997	TUESDAY	1715	TURNPIKE	109.7	1 DRIVER
JERSEY CITY	04/25/1997	FRIDAY	2150	PHILIP ST	0.0	1 DRIVER
W NEW YORK TOWN	05/09/1997	FRIDAY	2355	CR 505	0.0	1 DRIVER
NORTH BERGEN TWP	05/11/1997	SUNDAY	0251	CR 501	0.0	1 PASSENGER

MUNICIPALITY	DATE	DAY	TIME	ROADWAY	MP	PERSONS KILLED
JERSEY CITY	05/16/1997	FRIDAY	0630	WILKINSON AVE	0.0	1 DRIVER
JERSEY CITY	06/10/1997	TUESDAY	1132	CORNELISON AVE	0.0	1 PEDALCYCLIST
NORTH BERGEN TWP	06/19/1997	THURSDAY	1822	BERGEN TPK	0.0	1 DRIVER
NORTH BERGEN TWP	07/04/1997	FRIDAY	1826	BOULEVARD EAST	0.0	1 PASSENGER
UNION CITY	07/12/1997	SATURDAY	2035	NEW YORK AVE	0.0	1 PEDESTRIAN
JERSEY CITY	07/14/1997	MONDAY	1107	CR 501	0.0	1 PEDESTRIAN
KEARNY TOWN	07/23/1997	WEDNESDAY	1544	FISH HOUSE RD	0.0	1 DRIVER
JERSEY CITY	07/26/1997	SATURDAY	0441	SH 440	22.1	1 PEDESTRIAN
JERSEY CITY	08/09/1997	SATURDAY	0450	SH 1&9	56.0	1 DRIVER
JERSEY CITY	08/19/1997	TUESDAY	2217	OBSERVER HWY	0.0	1 DRIVER, 1 PASSENGER
NORTH BERGEN TWP	09/27/1997	SATURDAY	1448	CR 501	0.0	1 PEDESTRIAN
HOBOKEN CITY	10/06/1997	MONDAY	1227	OBSERVER HWY	0.0	1 PEDESTRIAN
NORTH BERGEN TWP	10/09/1997	THURSDAY	1511	SH 1&9	58.6	1 DRIVER
SECAUCUS TOWN	10/11/1997	SATURDAY	2009	SH 3	9.4	1 DRIVER
NORTH BERGEN TWP	10/12/1997	SUNDAY	1904	CR 501	0.0	1 PEDESTRIAN
HOBOKEN CITY	10/17/1997	FRIDAY	2129	OBSERVOR HWY	0.0	1 PASSENGER
BAYONNE CITY	10/17/1997	FRIDAY	0848	W 36TH ST	0.0	1 PEDESTRIAN
SECAUCUS TOWN	10/21/1997	TUESDAY	1301	PATERSON PLANK RD	0.0	1 DRIVER
SECAUCUS TOWN	10/25/1997	SATURDAY	2236	SH 3	9.0	1 DRIVER, 2 PASSENGERS
KEARNY TOWN	10/29/1997	WEDNESDAY	0000	US 1&9	52.7	1 DRIVER
E NEWARK BORO	11/05/1997	WEDNESDAY	0935	PASSAIC AVE	0.0	1 PEDESTRIAN
JERSEY CITY	11/08/1997	SATURDAY	0129	CR 501	0.0	1 PEDESTRIAN
UNION CITY	11/10/1997	MONDAY	0630	NEW YORK AVE	0.0	1 PEDESTRIAN
W NEW YORK TOWN	11/22/1997	SATURDAY	0622	PARK AVE	0.0	1 PEDESTRIAN
NORTH BERGEN TWP	12/15/1997	MONDAY	1537	BROADWAY	0.0	1 PEDESTRIAN

HUNTERDON COUNTY

MUNICIPALITY	DATE	DAY	TIME	ROADWAY	MP	PERSONS KILLED
RARITAN TWP	02/02/1997	SUNDAY	1835	US 202	12.2	1 PEDESTRIAN
READINGTON TWP	02/14/1997	FRIDAY	0155	CR 523	0.0	1 DRIVER
TEWKSBURY TWP	04/11/1997	FRIDAY	1110	CR 523	0.0	1 PASSENGER
CLINTON TWP	05/25/1997	SUNDAY	1746	I-78	17.4	1 PASSENGER
READINGTON TWP	05/29/1997	THURSDAY	1615	COUNTY LINE RD	0.0	1 DRIVER
RARITAN TWP	06/10/1997	TUESDAY	1358	VOORHEES CNR RD	0.0	1 DRIVER, 1 PASSENGER
READINGTON TWP	06/14/1997	SATURDAY	2304	I-78	26.2	1 PEDESTRIAN
RARITAN TWP	06/27/1997	FRIDAY	0350	SH 31	24.4	1 DRIVER
RARITAN TWP	07/03/1997	THURSDAY	0100	SH 31	24.4	1 DRIVER
READINGTON TWP	07/10/1997	THURSDAY	0757	US 202	14.5	1 DRIVER
BETHLEHEM TWP	08/10/1997	SUNDAY	1345	NORTON CHURCH RD	0.0	1 DRIVER
LEBANON TWP	11/23/1997	SUNDAY	1018	SLIKER RD	0.0	1 PASSENGER
ALEXANDRIA TWP	12/22/1997	MONDAY	1030	CR 513	0.0	1 DRIVER

MERCER COUNTY

MUNICIPALITY	DATE	DAY	TIME	ROADWAY	MP	PERSONS KILLED
E WINDSOR TWP	01/03/1997	FRIDAY	1957	US 130	67.3	1 DRIVER
HAMILTON TWP	01/09/1997	THURSDAY	1244	CR 649	0.0	1 PASSENGER
HAMILTON TWP	01/09/1997	THURSDAY	1347	CR 649	0.0	1 PASSENGER
LAWRENCE TWP	02/14/1997	FRIDAY	0142	US 206	47.3	1 DRIVER
W WINDSOR TWP	03/03/1997	MONDAY	1431	VILLAGE RD WEST	0.0	1 DRIVER
HAMILTON TWP	03/14/1997	FRIDAY	1634	CR 524	0.0	1 DRIVER
HAMILTON TWP	03/14/1997	FRIDAY	1801	US 206	39.4	1 PEDESTRIAN
HOPEWELL TWP	03/19/1997	WEDNESDAY	0910	BLACKWELL RD	0.0	1 PASSENGER
HOPEWELL TWP	03/21/1997	FRIDAY	1220	CR 518	0.0	1 DRIVER
LAWRENCE TWP	03/25/1997	TUESDAY	1539	BAKERS BASIN RD	0.0	1 PASSENGER
HAMILTON TWP	04/01/1997	TUESDAY	1920	CR 533	0.0	1 PEDESTRIAN
HAMILTON TWP	04/02/1997	WEDNESDAY	1740	CR 672	0.0	1 PASSENGER
EWING TWP	04/28/1997	MONDAY	0737	PARKWAY AVE	0.0	1 DRIVER
EWING TWP	05/10/1997	SATURDAY	1934	SH 31	2.7	1 DRIVER
W WINDSOR TWP	06/14/1997	SATURDAY	1320	CR 571	0.0	1 DRIVER, 1 PASSENGER
E WINDSOR TWP	07/04/1997	FRIDAY	1434	TURNPIKE	66.0	1 PASSENGER
WASHINGTON TWP	08/29/1997	FRIDAY	1154	RBNSVLE-EDNBRG RD	0.0	1 DRIVER
WASHINGTON TWP	09/11/1997	THURSDAY	0724	TURNPIKE	60.4	1 DRIVER
HAMILTON TWP	10/11/1997	SATURDAY	1708	SH 33	3.3	1 PASSENGER
TRENTON CITY	10/11/1997	SATURDAY	1810	CASS ST	0.0	1 PEDESTRIAN
LAWRENCE TWP	12/22/1997	MONDAY	1631	CARSON RD	0.0	1 PASSENGER
E WINDSOR TWP	12/30/1997	TUESDAY	0715	CR 535	0.0	1 PEDESTRIAN

MIDDLESEX COUNTY

MUNICIPALITY	DATE	DAY	TIME	ROADWAY	MP	PERSONS KILLED
EDISON TWP	01/01/1997	WEDNESDAY	0259	US 1	29.8	1 PEDESTRIAN
WOODBIDGE TWP	01/07/1997	TUESDAY	0040	SH 440	1.0	1 DRIVER
S BRUNSWICK TWP	01/07/1997	TUESDAY	1727	CR 522	0.0	1 PASSENGER
WOODBIDGE TWP	01/09/1997	THURSDAY	1350	PARKWAY	129.6	1 DRIVER
EDISON TWP	01/12/1997	SUNDAY	1958	CR 604	0.0	1 PEDESTRIAN
OLD BRIDGE TWP	01/15/1997	WEDNESDAY	1539	SH 18	18.0	1 DRIVER
WOODBIDGE TWP	01/19/1997	SUNDAY	1212	CR 514	0.0	1 DRIVER
E BRUNSWICK TWP	01/24/1997	FRIDAY	2126	TRANSPORT CENTER	0.0	1 PEDESTRIAN
SAYREVILLE BORO	01/26/1997	SUNDAY	0234	CR 4	0.0	1 DRIVER
WOODBIDGE TWP	01/29/1997	WEDNESDAY	1639	PARKWAY	132.1	1 PASSENGER
N BRUNSWICK TWP	01/31/1997	FRIDAY	2312	US 1	21.3	1 PEDALCYCLIST
PISCATAWAY TWP	02/12/1997	WEDNESDAY	0645	POSSUMTOWN RD	0.0	1 DRIVER
EDISON TWP	02/13/1997	THURSDAY	0106	CR 604	0.0	1 DRIVER
S BRUNSWICK TWP	02/14/1997	FRIDAY	0219	US 1	20.2	1 PEDESTRIAN
PISCATAWAY TWP	03/12/1997	WEDNESDAY	0027	I-287	6.7	1 PASSENGER
PISCATAWAY TWP	03/20/1997	THURSDAY	1550	SOUTH AVE	0.0	1 DRIVER, 1 PASSENGER
E BRUNSWICK TWP	03/22/1997	SATURDAY	2249	SH 18	35.5	1 PEDESTRIAN
OLD BRIDGE TWP	04/04/1997	FRIDAY	1528	CR 516	0.0	1 DRIVER, 1 PASSENGER
EDISON TWP	05/03/1997	SATURDAY	0037	CALVERT AVE	0.0	1 PASSENGER
MONROE TWP	05/08/1997	THURSDAY	0211	TURNPIKE	73.8	1 DRIVER
WOODBIDGE TWP	05/25/1997	SUNDAY	1814	PARKWAY	128.2	1 DRIVER
WOODBIDGE TWP	05/29/1997	THURSDAY	0033	US 1&9	34.5	1 DRIVER
WOODBIDGE TWP	06/03/1997	TUESDAY	2150	PARKWAY	133.6	1 PEDESTRIAN
METUCHEN BORO	06/08/1997	SUNDAY	0112	SH 27	22.6	1 PASSENGER
EDISON TWP	06/17/1997	TUESDAY	0006	REVERE BLVD	0.0	1 PASSENGER
WOODBIDGE TWP	06/26/1997	THURSDAY	2019	SH 35	54.8	1 PEDESTRIAN
WOODBIDGE TWP	07/04/1997	FRIDAY	2252	CLYDE AVE	0.0	1 PEDESTRIAN
S BRUNSWICK TWP	07/14/1997	MONDAY	0306	US 1	14.3	1 PASSENGER
SAYREVILLE BORO	07/17/1997	THURSDAY	1516	CR 615	0.0	1 DRIVER
PERTH AMBOY CITY	07/19/1997	SATURDAY	1925	SH 35	52.9	1 DRIVER, 1 PASSENGER
S PLAINFIELD BORO	08/23/1997	SATURDAY	1349	MONTROSE AVE	0.0	1 DRIVER
PISCATAWAY TWP	09/20/1997	SATURDAY	0014	RIVER RD	0.0	1 PEDESTRIAN
SAYREVILLE BORO	09/20/1997	SATURDAY	1710	PARKWAY	123.7	1 DRIVER
E BRUNSWICK TWP	09/24/1997	WEDNESDAY	0811	SH 18	39.2	1 PEDESTRIAN
SAYREVILLE BORO	09/29/1997	MONDAY	2113	US 9	129.0	1 PEDALCYCLIST
WOODBIDGE TWP	09/30/1997	TUESDAY	2306	CR 602-B	0.0	1 DRIVER
EDISON TWP	10/05/1997	SUNDAY	1945	US 1	32.2	1 DRIVER
S BRUNSWICK TWP	10/16/1997	THURSDAY	1453	TURNPIKE	76.4	1 PASSENGER
SAYREVILLE BORO	10/23/1997	THURSDAY	1908	ERNSTON RD	0.0	1 PASSENGER
N BRUNSWICK TWP	10/24/1997	FRIDAY	1813	US 130	79.4	1 PEDESTRIAN
NEW BRUNSWICK CITY	10/29/1997	WEDNESDAY	1546	SH 18	42.0	1 PEDESTRIAN
E BRUNSWICK TWP	11/04/1997	TUESDAY	0707	SUMMER HILL RD	0.0	1 PASSENGER
SOUTH RIVER BORO	11/14/1997	FRIDAY	1523	FERRY ST	0.0	1 PEDESTRIAN
N BRUNSWICK TWP	11/14/1997	FRIDAY	0443	US 1	21.4	1 DRIVER
EDISON TWP	11/23/1997	SUNDAY	0458	TURNPIKE	89.4	1 DRIVER, 1 PASSENGER
EDISON TWP	11/29/1997	SATURDAY	2335	US 1	31.0	1 DRIVER
PISCATAWAY TWP	12/29/1997	MONDAY	0151	METLARS LA	0.0	1 DRIVER
MIDDLESEX BORO	12/29/1997	MONDAY	0703	MOUNTAIN AVE	0.0	1 DRIVER

MONMOUTH COUNTY

MUNICIPALITY	DATE	DAY	TIME	ROADWAY	MP	PERSONS KILLED
MIDDLETOWN TWP	01/03/1997	FRIDAY	1116	PARKWAY	111.1	1 PASSENGER
HOWELL TWP	01/22/1997	WEDNESDAY	0701	CR 524	0.0	1 DRIVER
RED BANK BORO	01/23/1997	THURSDAY	1936	SH 35	33.3	1 DRIVER
FREEHOLD BORO	02/03/1997	MONDAY	0143	CR 537	0.0	1 DRIVER
HOLMDEL TWP	02/05/1997	WEDNESDAY	0343	PARKWAY	116.6	1 DRIVER
MARLBORO TWP	02/15/1997	SATURDAY	0657	SH 18	28.6	1 PASSENGER
SPRING LAKE BORO	02/19/1997	WEDNESDAY	0113	OCEAN AVE	0.0	1 DRIVER
FREEHOLD TWP	03/03/1997	MONDAY	1420	GEORGIA RD	0.0	1 PASSENGER
TINTON FALLS BORO	03/16/1997	SUNDAY	0218	WARDELL RD	0.0	1 PASSENGER
TINTON FALLS BORO	03/22/1997	SATURDAY	1510	CR 537	0.0	1 PASSENGER
MANALAPAN TWP	04/13/1997	SUNDAY	0115	SH 33	22.0	1 PASSENGER
HAZLET TWP	04/21/1997	MONDAY	2158	SH 36	22.7	1 PEDESTRIAN
TINTON FALLS BORO	04/29/1997	TUESDAY	1455	PARKWAY	104.0	1 PASSENGER
TINTON FALLS BORO	05/01/1997	THURSDAY	1931	HOCKHOCKSON RD	0.0	1 DRIVER
MANALAPAN TWP	05/01/1997	THURSDAY	2040	SWEETMANS RD	0.0	1 DRIVER

MUNICIPALITY	DATE	DAY	TIME	ROADWAY	MP	PERSONS KILLED
HAZLET TWP	05/05/1997	MONDAY	0901	SH 36	22.4	1 PEDESTRIAN
KEYPORT BORO	05/09/1997	FRIDAY	1614	SH 35	43.3	1 DRIVER
WALL TWP	05/12/1997	MONDAY	2247	SH 138	0.7	1 PEDESTRIAN
MIDDLETOWN TWP	05/19/1997	MONDAY	2036	SH 36	17.8	1 PEDESTRIAN
NEPTUNE CITY	05/21/1997	WEDNESDAY	2054	W SYLVANIA AVE	0.0	1 PEDESTRIAN
WALL TWP	05/21/1997	WEDNESDAY	1952	CR 549	0.0	1 DRIVER
ASBURY PARK CITY	06/10/1997	TUESDAY	1616	SH 71	8.1	1 DRIVER
FREEHOLD BORO	06/14/1997	SATURDAY	2218	SH 33	2.7	1 PEDESTRIAN
TINTON FALLS BORO	07/11/1997	FRIDAY	1040	PARKWAY	104.0	1 PASSENGER
FARMINGDALE BORO	07/25/1997	FRIDAY	0207	MAIN ST	0.0	1 DRIVER, 1 PASSENGER
MIDDLETOWN TWP	07/25/1997	FRIDAY	2353	SH 36	14.0	1 DRIVER
HOWELL TWP	07/26/1997	SATURDAY	2037	SH 34	35.1	1 DRIVER
EATONTOWN BORO	07/27/1997	SUNDAY	2243	SH 35	29.1	1 PEDESTRIAN
HOWELL TWP	08/09/1997	SATURDAY	1347	CR 547	0.0	1 DRIVER
COLTS NECK TWP	08/12/1997	TUESDAY	1952	SHADOWBROOK DR	0.0	1 PASSENGER
HOLMDEL TWP	08/16/1997	SATURDAY	1747	HOLMDEL RD	0.0	1 DRIVER
FREEHOLD TWP	08/24/1997	SUNDAY	1129	CR 527	0.0	1 DRIVER
FREEHOLD TWP	09/07/1997	SUNDAY	1707	CR 527	0.0	1 DRIVER, 2 PASSENGERS
HOWELL TWP	09/10/1997	WEDNESDAY	2002	US 9	103.2	1 PEDESTRIAN
MIDDLETOWN TWP	09/14/1997	SUNDAY	2120	PARKWAY	111.5	1 PEDESTRIAN
MARLBORO TWP	09/17/1997	WEDNESDAY	1429	CR 3	0.0	1 DRIVER
HOWELL TWP	09/21/1997	SUNDAY	2156	US 9	103.2	1 PEDESTRIAN
WALL TWP	09/22/1997	MONDAY	1134	ALLENWOOD RD	0.0	1 DRIVER
WALL TWP	09/24/1997	WEDNESDAY	1749	ALLAIRE RD	0.0	1 DRIVER
MONMOUTH BCH BO	10/03/1997	FRIDAY	0842	SH 36	7.4	1 PEDESTRIAN
WALL TWP	10/14/1997	TUESDAY	1056	BELMAR BLVD	0.0	1 DRIVER
OCEANPORT BORO	10/16/1997	THURSDAY	1944	MYRTLE AVE	0.0	1 DRIVER
WALL TWP	10/27/1997	MONDAY	1346	PARKWAY	96.3	1 PASSENGER
TINTON FALLS BORO	10/31/1997	FRIDAY	2230	SHREWSBURY AVE	0.0	1 DRIVER
UPR FREEHOLD TWP	11/01/1997	SATURDAY	1729	CR 539	0.0	1 DRIVER
OCEAN TWP	11/21/1997	FRIDAY	2235	SH 35	26.4	1 PEDESTRIAN
HOWELL TWP	11/24/1997	MONDAY	1608	WEST FARMS RD	0.0	1 PEDESTRIAN
HOLMDEL TWP	11/26/1997	WEDNESDAY	1553	PARKWAY	114.4	1 DRIVER
COLTS NECK TWP	12/12/1997	FRIDAY	1317	SH 18	19.0	1 DRIVER
MIDDLETOWN TWP	12/12/1997	FRIDAY	2005	PARKWAY	109.9	1 PEDESTRIAN
MIDDLETOWN TWP	12/17/1997	WEDNESDAY	1411	SH 35	37.1	1 PEDESTRIAN
HOWELL TWP	12/18/1997	THURSDAY	0957	MAXIM SOUTHARD RD	0.0	1 DRIVER

MORRIS COUNTY

MUNICIPALITY	DATE	DAY	TIME	ROADWAY	MP	PERSONS KILLED
MONTVILLE TWP	01/24/1997	FRIDAY	1747	HORSENECK RD	0.0	1 DRIVER
HANOVER TWP	01/26/1997	SUNDAY	0358	I-287	39.8	1 PASSENGER
PAR-TROY HILLS	02/24/1997	MONDAY	0641	I-280	0.9	1 DRIVER
DOVER TWP	02/27/1997	THURSDAY	1812	US 46	38.8	1 PEDESTRIAN
FLORHAM PARK BORO	04/21/1997	MONDAY	1540	SH 24	4.5	1 PASSENGER
CHESTER TWP	05/27/1997	TUESDAY	1404	US 206	83.2	1 DRIVER
MOUNT OLIVE TWP	05/31/1997	SATURDAY	2022	SO HILLSIDE DR	0.0	1 PASSENGER
WHARTON BORO	06/08/1997	SUNDAY	0231	I-80	33.8	1 DRIVER
WASHINGTON TWP	06/09/1997	MONDAY	1200	FLOCK TOWN RD	0.0	1 DRIVER
ROXBURY TWP	06/19/1997	THURSDAY	1929	CR 631	0.0	1 PEDALCYCLIST
CHATHAM BORO	06/29/1997	SUNDAY	1455	SH 124	7.4	2 PASSENGERS
JEFFERSON TWP	08/11/1997	MONDAY	1642	SH 15	5.0	1 PASSENGER
MORRIS PLAINS BORO	08/19/1997	TUESDAY	0149	MOUNTAIN WAY	0.0	1 DRIVER
FLORHAM PARK BORO	09/10/1997	WEDNESDAY	1300	ROCKWOOD RD	0.0	1 DRIVER
RANDOLPH TWP	09/19/1997	FRIDAY	0609	SH 10	3.8	1 PEDESTRIAN
CHATHAM BORO	10/02/1997	THURSDAY	1351	SH 124	6.3	1 DRIVER
LINCOLN PARK BORO	10/03/1997	FRIDAY	0913	TWO BRIDGE RD	0.0	1 DRIVER
HARDING TWP	10/29/1997	WEDNESDAY	1640	CR 646	0.0	1 DRIVER
JEFFERSON TWP	11/01/1997	SATURDAY	2308	CR 699	0.0	1 PASSENGER
HANOVER TWP	11/13/1997	THURSDAY	1108	I-287	40.3	1 PEDESTRIAN
ROCKAWAY TWP	12/21/1997	SUNDAY	1539	CR 513	0.0	1 DRIVER
HARDING TWP	12/29/1997	MONDAY	2339	I-287	32.8	1 PEDESTRIAN
DENVILLE TWP	12/31/1997	WEDNESDAY	0646	ASTRO PL	0.0	1 PEDESTRIAN

OCEAN COUNTY

MUNICIPALITY	DATE	DAY	TIME	ROADWAY	MP	PERSONS KILLED
S TOMS RIVER BORO	01/04/1997	SATURDAY	1200	PARKWAY	80.8	1 PASSENGER
LAKEWOOD TWP	01/13/1997	MONDAY	1703	WHITE RD	0.0	1 PEDESTRIAN
DOVER TWP	01/30/1997	THURSDAY	1143	CR 166	0.0	1 DRIVER
JACKSON TWP	02/09/1997	SUNDAY	1000	SO HOPE CHAPEL RD	0.0	1 DRIVER
LACEY TWP	02/15/1997	SATURDAY	1305	PARKWAY	76.1	2 PASSENGERS
BERKELEY TWP	02/16/1997	SUNDAY	0100	PARKWAY	77.0	1 DRIVER
LITTLE EGG HRBR TWP	03/02/1997	SUNDAY	0200	US 9	65.2	1 PASSENGER
LITTLE EGG HRBR TWP	03/05/1997	WEDNESDAY	1235	MATHISTOWN RD	0.0	1 DRIVER, 1 PASSENGER
LAKEWOOD TWP	03/13/1997	THURSDAY	2203	MASSACHUSETTS AVE	0.0	1 DRIVER, 2 PASSENGERS
MANCHESTER TWP	03/14/1997	FRIDAY	1151	CR 530	0.0	1 DRIVER
JACKSON TWP	03/20/1997	THURSDAY	1838	DON CONNOR BLVD	0.0	1 PASSENGER
LAKEWOOD TWP	03/28/1997	FRIDAY	0943	CR 528	0.0	1 DRIVER
S TOMS RIVER BORO	04/13/1997	SUNDAY	1317	FLINT RD	0.0	1 PEDESTRIAN
LAKEWOOD TWP	04/25/1997	FRIDAY	1042	RIDGE AVE	0.0	1 DRIVER
JACKSON TWP	05/01/1997	THURSDAY	2337	W COMMODORE BLVD	0.0	1 DRIVER
DOVER TWP	05/03/1997	SATURDAY	1828	OAK HILL DR	0.0	1 PASSENGER
BEACHWOOD BORO	05/12/1997	MONDAY	1520	US 9	90.2	1 PEDALCYCLIST
STAFFORD TWP	05/15/1997	THURSDAY	1040	SH 72	20.9	1 DRIVER, 1 PASSENGER
S TOMS RIVER BORO	05/17/1997	SATURDAY	1309	CR 530	0.0	1 PEDESTRIAN
STAFFORD TWP	05/28/1997	WEDNESDAY	1935	ATLANTIS AVE	0.0	1 PEDESTRIAN
BERKELEY TWP	05/30/1997	FRIDAY	0133	SH 37	12.9	1 PEDESTRIAN
JACKSON TWP	06/16/1997	MONDAY	2246	BENNETTS MILLS RD	0.0	1 DRIVER
MANCHESTER TWP	06/22/1997	SUNDAY	1337	SCHOOLHOUSE RD	0.0	1 DRIVER, 1 PASSENGER
DOVER TWP	07/04/1997	FRIDAY	2108	LEXINGTON AVE	0.0	1 DRIVER
JACKSON TWP	07/15/1997	TUESDAY	1848	BREWERS BRIDGE RD	0.0	1 PEDESTRIAN
LAKEWOOD TWP	07/23/1997	WEDNESDAY	1542	NEW HAMPSHIRE AVE	0.0	1 DRIVER
MANCHESTER TWP	07/29/1997	TUESDAY	0933	MANCHESTER BLVD	0.0	1 DRIVER
JACKSON TWP	07/30/1997	WEDNESDAY	0004	NO COUNTY LINE RD	0.0	1 DRIVER
LAKEWOOD TWP	08/01/1997	FRIDAY	1723	MASSACHUSETTS AVE	0.0	1 PASSENGER
LAKEWOOD TWP	08/16/1997	SATURDAY	0134	US 9	102.7	1 DRIVER
STAFFORD TWP	09/05/1997	FRIDAY	1321	SH 72	22.4	1 DRIVER
BRICK TWP	09/10/1997	WEDNESDAY	1656	PARKWAY	90.2	1 DRIVER
LAKEWOOD TWP	09/17/1997	WEDNESDAY	0906	SH 70	51.2	1 DRIVER
DOVER TWP	09/25/1997	THURSDAY	1823	BAY AVE	0.0	1 PEDALCYCLIST
LAKEWOOD TWP	09/29/1997	MONDAY	1903	US 9	100.3	1 PEDESTRIAN
LACEY TWP	10/01/1997	WEDNESDAY	1656	CR 539	0.0	1 DRIVER
DOVER TWP	10/02/1997	THURSDAY	1634	KILARNEY DR	0.0	1 DRIVER, 1 PASSENGER
JACKSON TWP	10/05/1997	SUNDAY	0141	FREEHOLD RD	0.0	1 DRIVER
EAGLESWOOD TWP	10/05/1997	SUNDAY	0305	DOCK RD	0.0	1 DRIVER
DOVER TWP	10/21/1997	TUESDAY	1622	LAKEHURST RD	0.0	1 DRIVER
LACEY TWP	10/24/1997	FRIDAY	1124	LACEY RD	0.0	1 DRIVER
STAFFORD TWP	11/01/1997	SATURDAY	0840	US 9	73.0	1 DRIVER
MANCHESTER TWP	11/09/1997	SUNDAY	0641	CR 530	0.0	1 DRIVER
MANCHESTER TWP	11/15/1997	SATURDAY	1721	CR 571	0.0	1 DRIVER
DOVER TWP	11/29/1997	SATURDAY	2136	GILMORE ISLAND RD	0.0	1 DRIVER, 1 PASSENGER
STAFFORD TWP	11/30/1997	SUNDAY	1523	PARKWAY	65.5	1 DRIVER
LAKEWOOD TWP	12/21/1997	SUNDAY	1604	CROSS ST	0.0	1 PASSENGER
JACKSON TWP	12/28/1997	SUNDAY	1205	CEDAR SWAMP RD	0.0	1 PASSENGER

PASSAIC COUNTY

MUNICIPALITY	DATE	DAY	TIME	ROADWAY	MP	PERSONS KILLED
W PATERSON BORO	02/12/1997	WEDNESDAY	1805	MC BRIDE AVE	0.0	1 PEDESTRIAN
CLIFTON CITY	02/15/1997	SATURDAY	0119	LAKEVIEW AVE	0.0	1 PEDESTRIAN
PATERSON CITY	03/01/1997	SATURDAY	1923	WARD ST	0.0	1 PEDESTRIAN
PATERSON CITY	03/14/1997	FRIDAY	1081	SECOND AVE	0.0	1 PEDESTRIAN
WEST MILFORD TWP	03/31/1997	MONDAY	1411	MACOPIN RD	0.0	1 PASSENGER
TOTOWA BORO	04/04/1997	FRIDAY	2154	RIVERVIEW DR	0.0	2 PASSENGERS
WAYNE TWP	04/20/1997	SUNDAY	0201	CR 689	0.0	1 DRIVER
CLIFTON CITY	04/21/1997	MONDAY	0625	MAIN AVE	0.0	1 DRIVER
PATERSON CITY	05/18/1997	SUNDAY	0400	I-80	59.6	1 DRIVER, 1 PASSENGER
WANAQUE BORO	06/10/1997	TUESDAY	1137	CR 511	0.0	1 DRIVER
PATERSON CITY	06/12/1997	THURSDAY	1400	E MAIN ST	0.0	1 DRIVER
WAYNE TWP	06/16/1997	MONDAY	1838	US 46	56.3	1 PEDESTRIAN
WEST MILFORD TWP	06/24/1997	TUESDAY	2146	UNION VALLEY RD	0.0	1 DRIVER
PATERSON CITY	06/27/1997	FRIDAY	0029	E 31ST ST	0.0	1 DRIVER
PATERSON CITY	07/01/1997	TUESDAY	0659	MAIN ST	0.0	1 DRIVER

MUNICIPALITY	DATE	DAY	TIME	ROADWAY	MP	PERSONS KILLED
PATERSON CITY	07/03/1997	THURSDAY	1301	SH 20	4.1	1 DRIVER
PROSPECT PK BORO	10/09/1997	THURSDAY	1816	E MAIN ST	0.0	1 DRIVER
CLIFTON CITY	11/10/1997	MONDAY	0107	BLOOMFIELD AVE	0.0	1 PASSENGER
PATERSON CITY	11/11/1997	TUESDAY	1256	RIVER ST	0.0	1 DRIVER
PATERSON CITY	11/20/1997	THURSDAY	0139	I-80	58.9	1 PEDESTRIAN
WEST MILFORD TWP	12/20/1997	SATURDAY	1611	ECHO LAKE RD	0.0	2 DRIVERS
PATERSON CITY	12/20/1997	SATURDAY	1409	12TH AVE	0.0	1 DRIVER

SALEM COUNTY

MUNICIPALITY	DATE	DAY	TIME	ROADWAY	MP	PERSONS KILLED
ALLOWAY TWP	01/14/1997	TUESDAY	0627	CR 581	0.0	1 PEDESTRIAN
PILES GROVE TWP	03/24/1997	MONDAY	2318	TURNPIKE	7.1	1 DRIVER
PITTS GROVE TWP	04/04/1997	FRIDAY	0311	CROW POND RD	0.0	1 DRIVER
UPR PITTS GROVE TWP	04/11/1997	FRIDAY	1005	US 40	14.6	1 DRIVER
CARNEYS POINT TWP	04/22/1997	TUESDAY	1502	SH 48	2.4	1 PASSENGER
CARNEYS POINT TWP	04/29/1997	TUESDAY	0116	US 130	5.2	1 DRIVER
PITTS GROVE TWP	06/24/1997	TUESDAY	1007	CR 639	0.0	1 DRIVER
CARNEYS POINT TWP	08/05/1997	TUESDAY	1130	TURNPIKE	3.2	1 PASSENGER
CARNEYS POINT TWP	08/22/1997	FRIDAY	1605	SIXTH AVE	0.0	1 PEDALCYCLIST
OLDSMAN TWP	08/27/1997	WEDNESDAY	0616	CR 551	0.0	1 DRIVER
OLDSMAN TWP	09/07/1997	SUNDAY	2113	CR 644	0.0	1 DRIVER
PENNSVILLE TWP	09/29/1997	MONDAY	0722	SH 49	2.6	1 PEDESTRIAN
CARNEYS POINT TWP	10/01/1997	WEDNESDAY	1944	CR 551	0.0	1 PASSENGER
UPR PITTS GROVE TWP	10/09/1997	THURSDAY	1628	CR 677	0.0	1 DRIVER
CARNEYS POINT TWP	12/17/1997	WEDNESDAY	1037	SH 48	2.1	1 DRIVER
OLDSMAN TWP	12/27/1997	SATURDAY	1219	CR 644	0.0	1 DRIVER

SOMERSET COUNTY

MUNICIPALITY	DATE	DAY	TIME	ROADWAY	MP	PERSONS KILLED
BEDMINSTER TWP	02/01/1997	SATURDAY	0645	I-78	30.4	1 DRIVER
BEDMINSTER TWP	02/02/1997	SUNDAY	0507	BLACK RIVER RD	0.0	1 DRIVER
FRANKLIN TWP	05/13/1997	TUESDAY	2156	CEDAR GROVE LN	0.0	1 DRIVER
FRANKLIN TWP	05/30/1997	FRIDAY	0010	SH 27	14.7	1 PEDESTRIAN
N PLAINFIELD BORO	06/08/1997	SUNDAY	0233	WARFIELD RD	0.0	1 DRIVER, 1 PASSENGER
N PLAINFIELD BORO	06/10/1997	TUESDAY	0617	US 22	42.9	1 DRIVER
BEDMINSTER TWP	06/11/1997	WEDNESDAY	1910	I-78	27.6	1 DRIVER
HILLSBOROUGH TWP	06/29/1997	SUNDAY	1812	CR 514	0.0	1 DRIVER
SOMERVILLE BORO	07/02/1997	WEDNESDAY	2159	SH 28	4.2	1 PEDESTRIAN
HILLSBOROUGH TWP	07/12/1997	SATURDAY	1755	CR 677	0.0	1 DRIVER
BERNARDS TWP	07/12/1997	SATURDAY	1215	I-78	32.9	1 PASSENGER
BRIDGEWATER TWP	08/05/1997	TUESDAY	0532	I-287	18.7	1 DRIVER
GREENBROOK TWP	09/06/1997	SATURDAY	0040	US 22	40.0	1 PEDESTRIAN
BRIDGEWATER TWP	09/18/1997	THURSDAY	1817	CR 555	0.0	1 DRIVER
HILLSBOROUGH TWP	09/22/1997	MONDAY	1837	VALLEY RD	0.0	1 DRIVER
FRANKLIN TWP	09/22/1997	MONDAY	0619	EASTON AVE	0.0	1 DRIVER
WARREN TWP	09/25/1997	THURSDAY	1030	CR 531	0.0	1 DRIVER
HILLSBOROUGH TWP	09/25/1997	THURSDAY	2130	SUNNYMEAD RD	0.0	1 DRIVER
SOMERVILLE BORO	10/15/1997	WEDNESDAY	1024	NO BRIDGE ST	0.0	1 DRIVER, 1 PASSENGER
BRIDGEWATER TWP	10/19/1997	SUNDAY	2100	US 22	35.5	1 DRIVER
FRANKLIN TWP	12/13/1997	SATURDAY	0341	CR 621	0.0	1 DRIVER

SUSSEX COUNTY

MUNICIPALITY	DATE	DAY	TIME	ROADWAY	MP	PERSONS KILLED
MONTAGUE TWP	01/27/1997	MONDAY	1318	SH 23	52.2	1 DRIVER
FREDON TWP	04/06/1997	SUNDAY	2106	KOHLBOCKER RD	0.0	1 DRIVER
SPARTA TWP	05/05/1997	MONDAY	1652	CR 620	0.0	1 DRIVER
GREEN TWP	06/08/1997	SUNDAY	2056	HIBLER RD	0.0	1 DRIVER
WANTAGE TWP	07/13/1997	SUNDAY	1520	SH 28	43.4	1 DRIVER
BYRAM TWP	08/02/1997	SATURDAY	1204	US 206	100.0	2 DRIVERS, 1 PASSENGER
ANDOVER TWP	08/05/1997	TUESDAY	0130	CR 669	0.0	1 DRIVER
SPARTA TWP	08/25/1997	MONDAY	0346	SH 15	15.8	1 PASSENGER
WANTAGE TWP	09/11/1997	THURSDAY	1132	CR 628	0.0	1 DRIVER
ANDOVER BORO	11/13/1997	THURSDAY	1452	CR 517	0.0	1 DRIVER
SANDYSTON TWP	11/14/1997	FRIDAY	1347	US 206	127.1	1 DRIVER

UNION COUNTY

MUNICIPALITY	DATE	DAY	TIME	ROADWAY	MP	PERSONS KILLED
RAHWAY CITY	01/10/1997	FRIDAY	2326	CR 621	0.0	1 DRIVER
HILLSIDE TWP	01/16/1997	THURSDAY	0931	US 22	57.7	1 DRIVER
UNION TWP	01/16/1997	THURSDAY	1630	I-78	52.3	1 DRIVER
ELIZABETH CITY	01/31/1997	FRIDAY	0135	TURNPIKE	102.5	1 PEDESTRIAN
PLAINFIELD CITY	02/23/1997	SUNDAY	1319	PEMBERTON AVE	0.0	1 PASSENGER
UNION TWP	03/11/1997	TUESDAY	0400	I-78	53.0	1 PEDESTRIAN
SUMMIT CITY	03/21/1997	FRIDAY	1505	HOBART AVE	0.0	1 DRIVER
HILLSIDE TWP	03/30/1997	SUNDAY	1304	MILL RD	0.0	1 PEDESTRIAN
RAHWAY CITY	04/19/1997	SATURDAY	1727	WESTFIELD AVE	0.0	1 DRIVER
LINDEN CITY	05/05/1997	MONDAY	1007	US 1&9	41.1	1 PEDESTRIAN
ELIZABETH CITY	06/22/1997	SUNDAY	1705	CR 623	0.0	1 PEDESTRIAN
LINDEN CITY	06/26/1997	THURSDAY	0834	ELIZABETH AVE	0.0	1 DRIVER
LINDEN CITY	07/07/1997	MONDAY	1012	E LINDEN AVE	0.0	2 DRIVERS
SCOTCH PLAINS TWP	07/15/1997	TUESDAY	1900	WESTFIELD AVE	0.0	1 DRIVER
ELIZABETH CITY	07/24/1997	THURSDAY	0710	MC LESTER ST	0.0	1 DRIVER
RAHWAY CITY	08/04/1997	MONDAY	2005	JAQUES AVE	0.0	1 DRIVER
HILLSIDE TWP	08/11/1997	MONDAY	0152	US 22	58.0	1 DRIVER
LINDEN CITY	08/12/1997	TUESDAY	0045	TURNPIKE	96.7	1 PEDESTRIAN
PLAINFIELD CITY	08/17/1997	SUNDAY	0008	SO 2ND ST	0.0	1 PEDESTRIAN
GARWOOD BORO	09/15/1997	MONDAY	1627	NORTH AVE	0.0	1 DRIVER
UNION TWP	09/19/1997	FRIDAY	0232	SH 82	4.2	1 PASSENGER
CRANFORD TWP	09/27/1997	SATURDAY	0031	PARKWAY	139.0	1 PEDESTRIAN
HILLSIDE TWP	10/09/1997	THURSDAY	2224	US 22	56.9	1 DRIVER
LINDEN CITY	10/18/1997	SATURDAY	2309	US 1&9	41.0	1 PASSENGER
UNION TWP	10/26/1997	SUNDAY	0154	US 22	53.2	1 DRIVER
WESTFIELD TOWN	11/10/1997	MONDAY	1119	CENTRAL AVE	0.0	1 DRIVER
NEW PROVIDENCE BORO	11/24/1997	MONDAY	1319	CR 512	0.0	1 DRIVER
ELIZABETH CITY	12/16/1997	TUESDAY	0730	TURNPIKE	99.3	1 PASSENGER
ROSELLE PARK BORO	12/21/1997	SUNDAY	1713	SH 28	25.1	1 PEDESTRIAN
CLARK TWP	12/25/1997	THURSDAY	0804	PARKWAY	137.1	1 PASSENGER

WARREN COUNTY

MUNICIPALITY	DATE	DAY	TIME	ROADWAY	MP	PERSONS KILLED
ALLAMUCHY TWP	01/20/1997	MONDAY	1100	I-80	19.2	2 PASSENGERS
POHATCONG TWP	01/26/1997	SUNDAY	2320	CR 519	0.0	1 DRIVER
WASHINGTON TWP	03/01/1997	SATURDAY	1201	SH 57	8.4	1 DRIVER
WHITE TWP	04/17/1997	THURSDAY	1401	US 46	9.1	1 DRIVER, 1 PASSENGER
HOPE TWP	05/12/1997	MONDAY	1356	I-80	11.8	1 DRIVER
GREENWICH TWP	06/23/1997	MONDAY	1717	I-78	6.3	2 DRIVERS, 2 PASSENGERS
ALLAMUCHY TWP	07/06/1997	SUNDAY	1646	SHADES OF DEATH RD	0.0	1 DRIVER
LOPATCONG TWP	07/24/1997	THURSDAY	1142	SH 57	2.9	1 DRIVER
ALLAMUCHY TWP	09/05/1997	FRIDAY	1845	I-80	18.0	1 DRIVER
MANSFIELD TWP	10/05/1997	SUNDAY	0156	ALLAN RD	0.0	1 DRIVER
WASHINGTON TWP	10/23/1997	THURSDAY	1152	SH 31	42.0	1 DRIVER
MANSFIELD TWP	12/21/1997	SUNDAY	0029	HAZEN RD	0.0	1 DRIVER

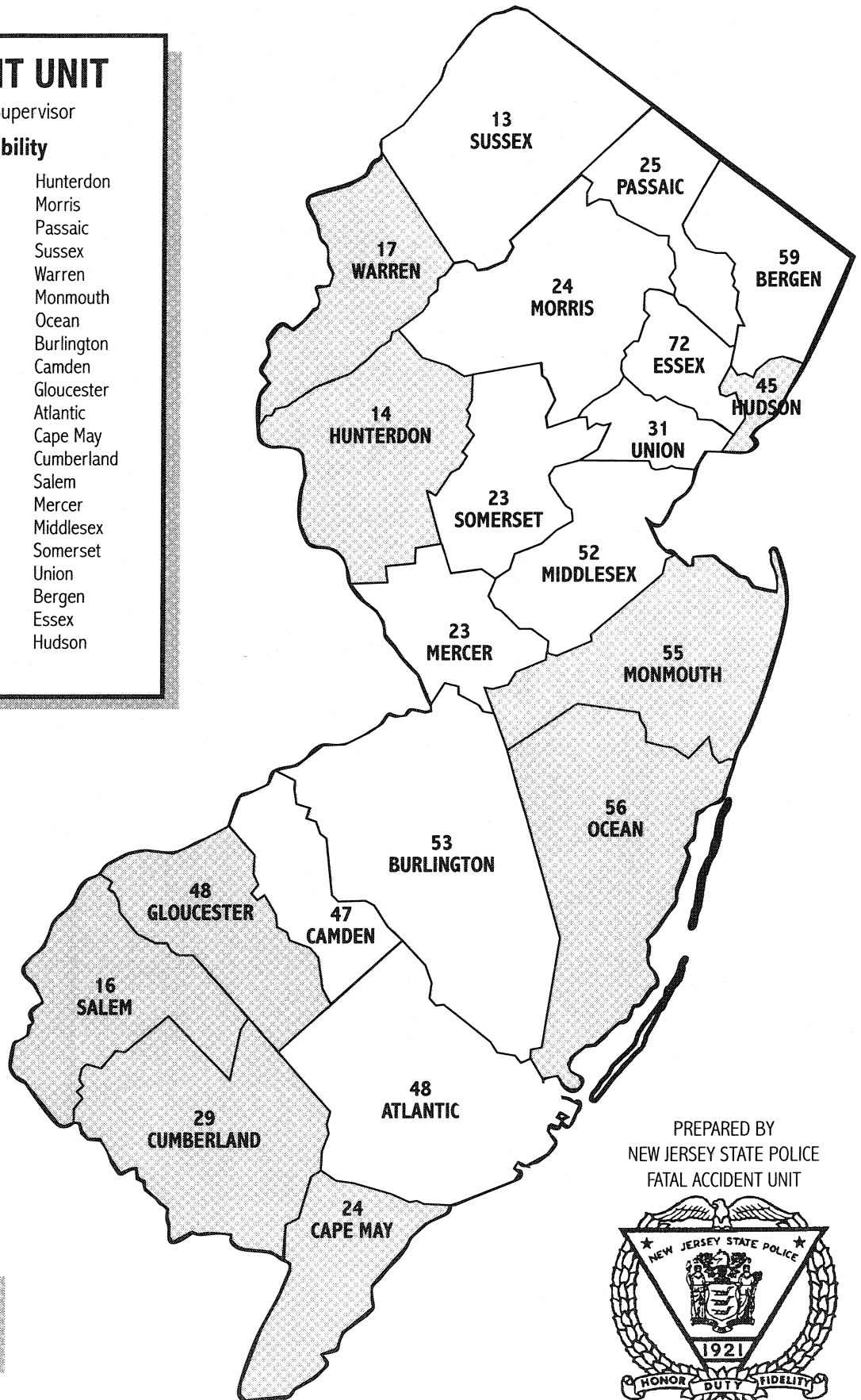
MAP SHOWS FATALITIES BY COUNTY FOR 1997

FATAL ACCIDENT UNIT


SFC Paul J. Krupa - 3317, Supervisor

Areas of Responsibility

Sgt. Stephen E. Wolcott - 3350	Hunterdon Morris Passaic Sussex Warren
Tpr.I Robert F. Parlow - 3563	Monmouth Ocean
Tpr.I Scott M. Wishart - 3747	Burlington Camden Gloucester
Tpr.I Steven A. Saiia - 4106	Atlantic Cape May Cumberland Salem
Tpr.I Stephen Motyczka - 4555	Mercer Middlesex Somerset Union
Tpr.I Kenneth V. Gyongyosi - 4697	Bergen Essex Hudson
Civilian - Ms. Ursula Graglia	



LEGEND

Shaded Areas 
Denote Increase from 1996

PREPARED BY
NEW JERSEY STATE POLICE
FATAL ACCIDENT UNIT



COLONEL CARL A. WILLIAMS
SUPERINTENDENT