




FATAL Motor Vehicle Crash

Comparative Data Report for the State of New Jersey



2022



Compiled by the
NEW JERSEY STATE POLICE
FATAL ACCIDENT INVESTIGATION UNIT





State of New Jersey

OFFICE OF THE ATTORNEY GENERAL
DEPARTMENT OF LAW AND PUBLIC SAFETY
DIVISION OF STATE POLICE
POST OFFICE BOX 7068
WEST TRENTON, NJ 08628-0068
(609) 882-2000

PHILIP D. MURPHY
Governor

TAHESHA L. WAY
Lt. Governor

MATTHEW J. PLATKIN
Attorney General

COLONEL PATRICK J. CALLAHAN
Superintendent

Dear Reader:

The 2022 calendar year was a successful year for the nation in the reduction of fatal motor vehicle crashes. The National Highway Traffic Administration projects an estimated 42,975 motor vehicle fatalities across the nation. Although this is a nominal decrease of highway fatalities compared to 2021, it is encouraging to see that motor vehicle fatalities on U.S. roadways decreased from a historical high in 2021. In 2022, New Jersey recorded 646 fatal collisions that resulted in 689 deaths. This represents a decrease of 21 motor vehicle collisions and 8 fatalities and equates to 1.89 motor vehicle fatalities per day. The law enforcement community and certain non-profit organizations will remain committed to their prospective traffic and public safety efforts and strive to continue to reduce the number of highway related fatalities in the State.

Traffic related deaths continue to remain one of the leading causes of death in New Jersey and throughout the nation. Through enforcement and education of the motoring public, we will continue to work toward the reduction of motor vehicle fatalities on our roadways.

On the following pages, you will find statistics concerning this past calendar year's fatal motor vehicle crashes. The information was compiled by the Fatal Accident Investigation Unit within the Division of State Police. This report constitutes a detailed look at the causes and results of fatal crashes throughout the state during 2022. With the continued efforts and cooperation of the federal, state and local agencies as well as the motoring public, we are hopeful that the number of traffic related deaths will continue a downward trend.

Sincerely,

Patrick J. Callahan
Colonel



"An Internationally Accredited Agency"

*New Jersey Is An Equal Opportunity Employer
Printed on Recycled Paper and Recyclable*



TABLE OF CONTENTS

STATISTICAL SUMMARY

2022 Quick Facts	1
2022 Motor Vehicle Fatal Crashes and Fatalities with a Comparison of the 2003-2022 Crashes and Fatalities	2
Crash Victim Classification by Month	3
Crashes and Fatalities by Month of Occurrence	3
Crash Victim Classification by County	4
Crashes by County of Occurrence and Roadway Classification	5
Fatalities and Injuries According to Crash Type Classification	6
Hours of Occurrence	7
Weather Conditions	7
Day of Occurrence	8
Age of Driver Victims	8
Age of Pedestrian Victims	8
Sex of Pedestrians	9
Condition of All Drivers	9
Alcohol Factor	10
Victim Alcohol Factor, 2018-2022 Comparison	11
Victim Alcohol Factors for the Year 2022	11
Alcohol Involvement of Deceased Drivers Related to Manner of Collision	12
Manner of Collision	12
Type of Vehicles Involved (Including Parked)	13
Character of Road	14
Road Designation	14
Age of Drivers	15
Sex of Drivers	15
What Drivers Were Doing	16
What Pedestrians Were Doing	16
Contributing Circumstances	17

SPECIFIC AREAS OF CONCERN

Interstate Highway Fatalities	19
Pedalcycle Crashes	20
Motorcycle Crashes	21
Tractor-Trailer Crashes	22
Restraint Usage	23
17 - 20 Age Group	24
Fatal Crashes and Persons Killed for Selected Holiday Periods	25
Ten Year Experience	26
Fatal Crash Investigation Summary by Troop	27
Fatal Crashes by County, Municipality, Date, Time and Location	30
Map - Fatalities by County	41

QUICK FACTS

- Nationwide, the fatality rate is projected to be 1.35 fatalities per hundred million vehicle miles traveled.
- Nationwide preliminary statistics indicate there were 42,975 people killed.
- In New Jersey, there were 646 fatal crashes with 689 people killed.
- There was a decrease of 21 fatal crashes and a decrease of 8 fatalities.
- Of the fatalities, 27.4 % had consumed alcohol to some extent.
- Of all drivers, 11.7 % were legally intoxicated.
- An average of 1.89 persons were killed every day.
- There were 93 fatal crashes involving 97 motorcycles.
- Pedalcyclists accounted for 16 fatal crashes.
- The pedestrian death toll was 191.
- There were a total of 66 hit and run fatal crashes involving 115 vehicles. The victims were comprised of 13 drivers, 9 passengers, 46 pedestrians and 3 pedalcyclists.
- Of the 1039 drivers listed, 49 drivers were suspended. Additionally there were 40 unlicensed drivers.
- There are 39,213 miles of public open roads in the state of New Jersey, indicating one death for every 56.9 miles.
- Straight roads were involved in 81.4 % of all fatal crashes.
- Of all fatal crashes, 87.6 % occurred during clear weather conditions.
- Of the known drivers involved in fatal crashes, 72.3 % were males.
- Of the vehicles involved in fatal crashes, 42.2 % involved passenger cars.
- There were 51 tractor-trailers involved in 45 fatal crashes which resulted in 49 fatalities.

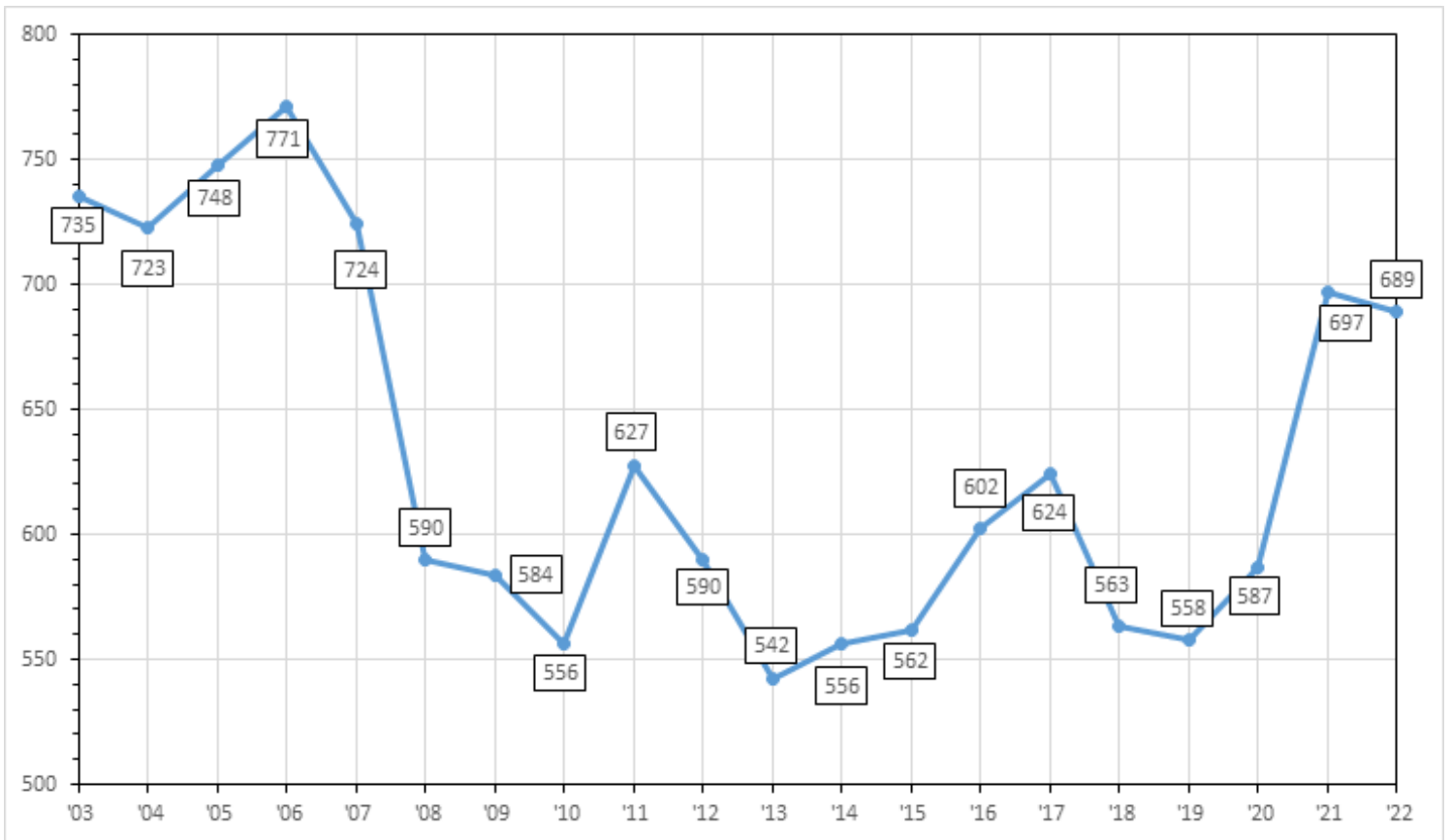
SUBJECT

Statistical Summary of 2022 Motor Vehicle Fatal Crashes and Fatalities with a Comparison of the 2018-2022 Crashes and Fatalities.

Statistics	2018	2019	2020	2021	2022
Fatal Crashes	524	524	550	667	646
Fatalities	563	558	587	697	689

TREND IN FATALITIES

20 Year Trend



VICTIM CLASSIFICATION BY MONTH - 2022

Month	Driver	Passenger	Pedalcyclist	Pedestrian	Totals
January	28	7	0	17	52
February	22	4	0	14	40
March	31	3	1	11	46
April	26	7	6	10	49
May	42	8	4	15	69
June	44	10	0	14	68
July	41	20	1	15	77
August	32	11	0	13	56
September	32	13	3	20	68
October	31	3	0	23	57
November	29	11	0	17	57
December	21	6	1	22	50
Totals	379	103	16	191	689

CRASHES AND FATALITIES BY MONTH OF OCCURRENCE

Month	Crashes					Fatalities				
	2018	2019	2020	2021	2022	2018	2019	2020	2021	2022
January	48	42	45	47	50	52	45	49	49	52
February	36	35	34	25	38	41	40	34	26	40
March	23	30	34	53	44	24	34	36	55	46
April	41	40	27	41	47	45	41	28	42	49
May	46	43	44	45	65	50	44	52	45	69
June	48	44	44	61	67	51	45	47	63	68
July	55	42	57	62	66	59	49	62	68	77
August	36	50	51	62	53	36	52	54	66	56
September	43	64	57	67	59	44	65	57	69	68
October	53	57	55	80	56	59	61	58	82	57
November	51	29	59	67	53	55	31	63	71	57
December	44	48	43	57	48	47	51	47	61	50
TOTAL	524	524	550	667	646	563	558	587	697	689

CRASH VICTIM CLASSIFICATION BY COUNTY

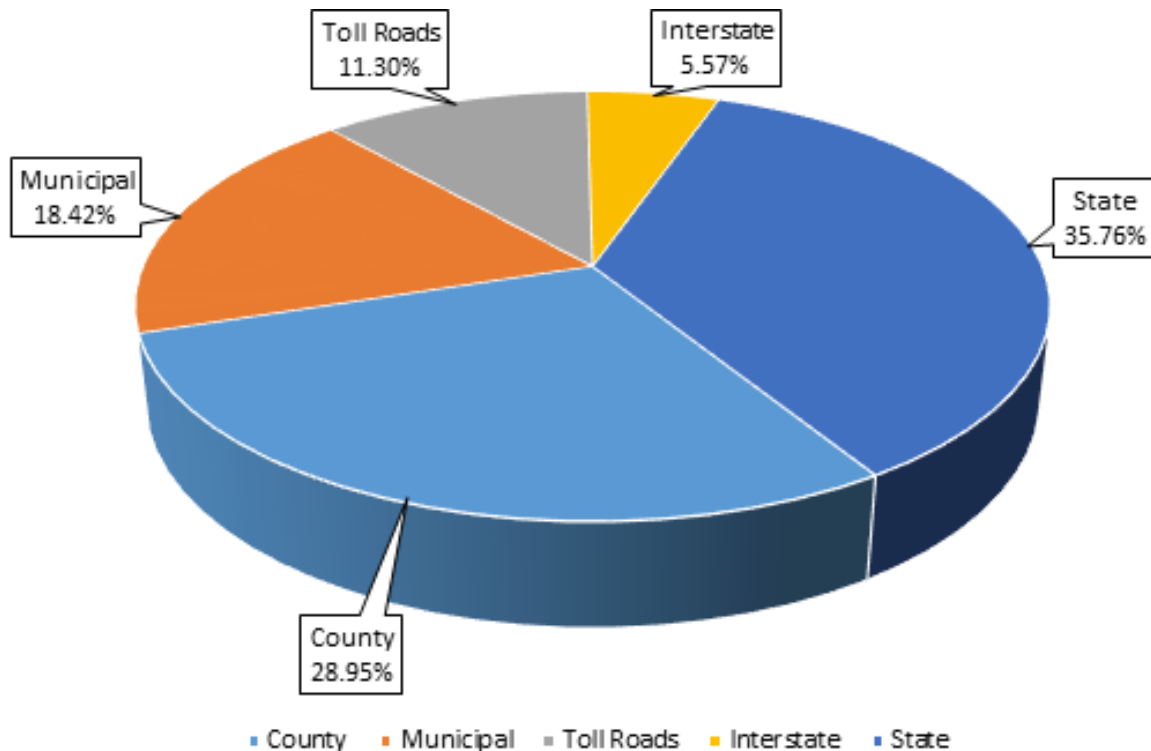
County	Victim Classification					
	Crashes	Killed	Driver	Passenger	Pedestrian	Pedalcyclist
Atlantic	34	34	18	3	11	2
Bergen	38	44	21	10	13	0
Burlington	54	60	34	12	13	1
Camden	51	54	22	5	26	1
Cape May	14	15	5	1	8	1
Cumberland	20	20	15	1	4	0
Essex	50	56	26	9	21	0
Gloucester	39	40	28	5	7	0
Hudson	15	17	9	2	6	0
Hunterdon	8	8	6	0	2	0
Mercer	26	26	15	2	7	2
Middlesex	64	67	42	11	13	1
Monmouth	46	54	29	11	13	1
Morris	19	19	12	1	6	0
Ocean	48	52	34	6	9	3
Passaic	25	26	12	6	8	0
Salem	19	20	12	6	1	1
Somerset	17	18	8	3	6	1
Sussex	14	14	9	2	2	1
Union	30	30	11	3	15	1
Warren	15	15	11	4	0	0
TOTAL	646	689	379	103	191	16

CRASHES BY COUNTY OF OCCURRENCE AND ROADWAY CLASSIFICATION

County	Interstate	State	County	Municipal	Toll Roads	Other	TOTALS
Atlantic	0	13	8	7	6	0	34
Bergen	3	12	2	11	10	0	38
Burlington	4	19	18	9	4	0	54
Camden	3	22	14	10	2	0	51
Cape May	0	5	6	3	0	0	14
Cumberland	0	9	8	3	0	0	20
Essex	1	13	16	12	8	0	50
Gloucester	1	20	12	4	2	0	39
Hudson	0	7	2	4	2	0	15
Hunterdon	1	5	2	0	0	0	8
Mercer	3	7	8	5	3	0	26
Middlesex	0	27	18	7	12	0	64
Monmouth	0	16	11	9	10	0	46
Morris	5	5	7	2	0	0	19
Ocean	0	14	18	10	6	0	48
Passaic	1	7	6	9	2	0	25
Salem	3	3	10	0	3	0	19
Somerset	5	2	6	4	0	0	17
Sussex	0	5	7	2	0	0	14
Union	3	14	5	5	3	0	30
Warren	3	6	3	3	0	0	15
TOTAL	36	231	187	119	73	0	646

NOTE: US roadways are included in the State Highway column. Other roadways include State, County and Municipal Parks and Institutions and US Government Property.

Breakdown in Percentages of 646 Crashes during 2022



FATALITIES AND INJURIES ACCORDING TO CRASH TYPE CLASSIFICATION

Type	Total Crashes					Total Fatalities					Total Injured				
	2018	2019	2020	2021	2022	2018	2019	2020	2021	2022	2018	2019	2020	2021	2022
Pedestrian	166	167	171	199	175	166	169	171	200	177	14	14	5	23	24
Other Motor Vehicle	177	201	191	206	266	202	227	215	220	290	283	269	200	239	373
Railroad Train	3	0	3	1	0	3	0	4	1	0	1	0	1	0	0
Parked Vehicle	9	7	9	18	7	9	8	10	18	10	2	8	3	14	1
Pedalcycle	16	12	17	26	15	16	12	17	26	15	1	0	0	1	1
Animal	1	4	0	5	3	1	4	0	6	3	0	1	0	2	2
Fixed/Other Object	127	121	140	176	156	138	126	151	187	170	48	43	46	110	58
Non-Collision	18	9	15	25	19	20	9	15	28	19	5	0	10	8	4
Other	7	3	4	11	5	8	3	4	11	5	4	5	0	0	0
TOTAL	524	524	550	667	646	563	558	587	697	689	358	340	265	397	463

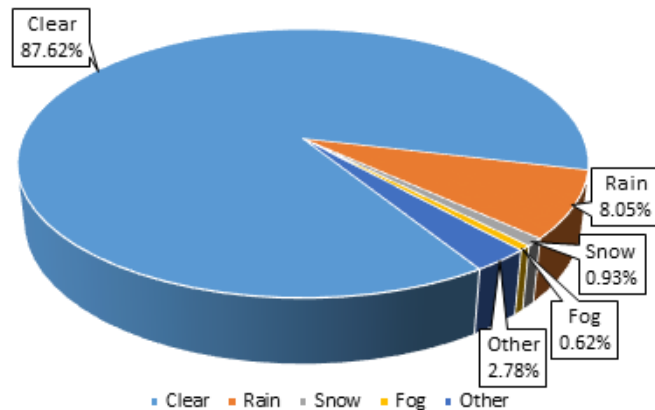
In 2022 there were 646 fatal crashes in which 689 persons were killed and 463 persons injured.

HOURS OF OCCURRENCE

Time Of Occurrence	2018	2019	2020	2021	2022
12:00 to 12:59 a.m.	19	14	11	31	31
1:00 to 1:59 a.m.	14	23	15	14	24
2:00 to 2:59 a.m.	25	12	23	25	26
3:00 to 3:59 a.m.	17	15	15	23	22
4:00 to 4:59 a.m.	11	12	11	18	16
5:00 to 5:59 a.m.	12	16	22	20	28
6:00 to 6:59 a.m.	22	17	21	19	24
7:00 to 7:59 a.m.	9	9	15	22	21
8:00 to 8:59 a.m.	15	17	8	18	20
9:00 to 9:59 a.m.	17	16	12	19	14
10:00 to 10:59 a.m.	14	13	24	14	28
11:00 to 11:59 a.m.	14	25	20	21	19
12:00 to 12:59 p.m.	22	23	18	32	23
1:00 to 1:59 p.m.	28	16	15	34	34
2:00 to 2:59 p.m.	22	24	16	31	25
3:00 to 3:59 p.m.	27	18	25	36	30
4:00 to 4:59 p.m.	29	22	30	31	26
5:00 to 5:59 p.m.	29	25	40	26	28
6:00 to 6:59 p.m.	31	38	37	34	42
7:00 to 7:59 p.m.	32	38	32	41	27
8:00 to 8:59 p.m.	30	42	36	37	33
9:00 to 9:59 p.m.	34	39	32	55	40
10:00 to 10:59 p.m.	23	24	38	37	38
11:00 to 11:59 p.m.	28	26	34	29	27
TOTAL	524	524	550	667	646

WEATHER CONDITIONS

Clear	566
Rain	52
Snow	6
Fog	4
Other	18
Total	646



DAY OF OCCURRENCE

Day of Occurrence	2018	2019	2020	2021	2022
Sunday	84	79	85	112	88
Monday	80	68	78	74	83
Tuesday	70	83	57	85	87
Wednesday	68	62	65	99	71
Thursday	79	69	86	85	102
Friday	69	70	86	90	101
Saturday	74	93	93	122	114
TOTAL	524	524	550	667	646

AGE OF DRIVER VICTIMS

Age Of Driver	Number Killed				
	2018	2019	2020	2021	2022
16 and under	0	3	0	1	1
Age 17	2	4	2	4	3
18 - 20	16	21	18	24	16
21 - 24	25	21	28	38	30
25 - 29	27	34	33	51	29
30 - 39	50	60	55	72	75
40 - 49	35	26	35	42	55
50 - 64	49	58	75	73	82
65 and older	72	62	57	63	88
Unknown	0	0	1	0	0
TOTAL	276	289	304	368	379

AGE OF PEDESTRIAN VICTIMS

Age Of Pedestrian	Number Killed				
	2018	2019	2020	2021	2022
0 - 4	2	2	0	0	0
5 - 9	2	1	0	2	0
10 - 14	1	3	2	1	1
15 - 19	4	5	3	5	5
20 - 24	8	8	13	7	2
25 - 44	43	45	54	69	62
45 - 64	71	65	60	63	75
65 - 74	23	25	24	38	23
75 and older	21	22	23	32	22
Unknown	0	0	0	0	1
TOTAL	175	176	179	217	191

SEX OF PEDESTRIANS

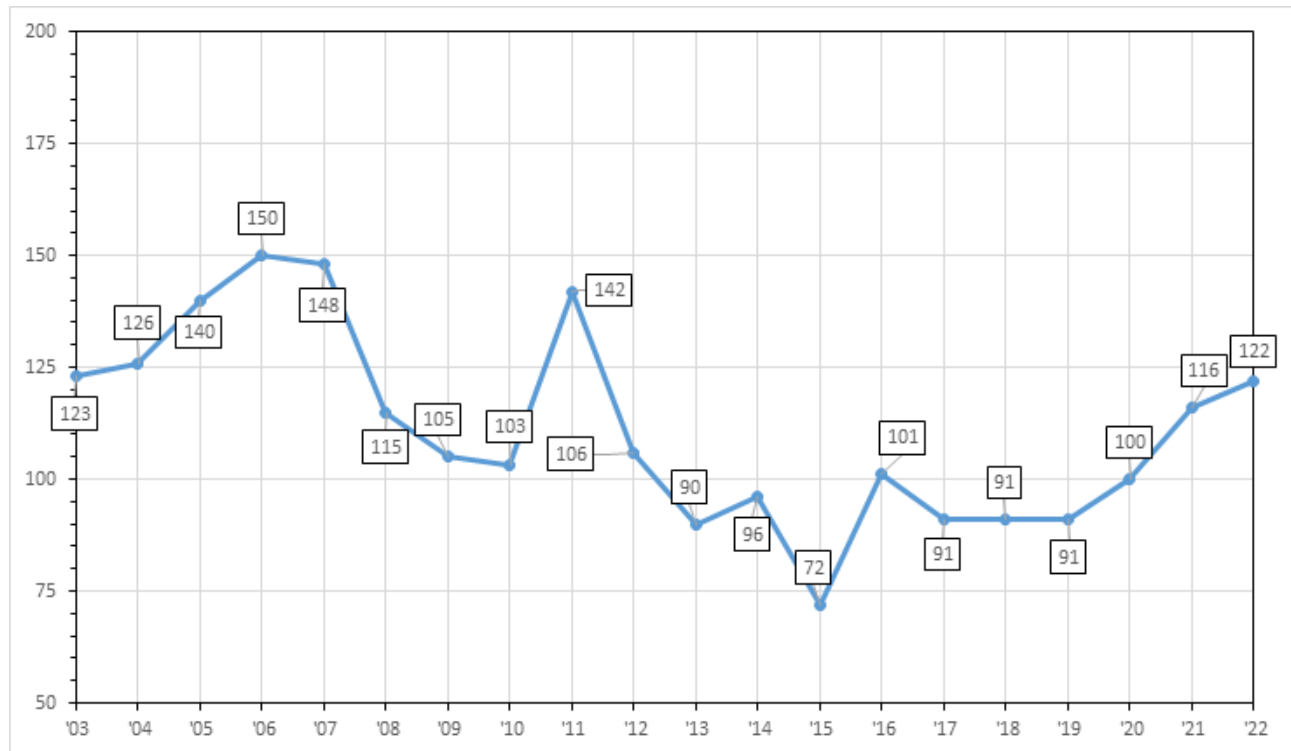
Sex	2018	2019	2020	2021	2022
Male	110	108	115	148	147
Female	65	68	64	69	44
TOTAL	175	176	179	217	191

CONDITION OF ALL DRIVERS

Condition	Drivers
Unknown	63
Apparently Normal	699
Alcohol Use	81
Drug Use (Illicit)	47
Medication	26
Alcohol & Drug/Medication Use	65
Physical Handicaps	1
Illness	10
Fatigue	0
Fell Asleep	3
Cannabinoid Use	43
Other	1
TOTAL	1,039

20 YEAR TREND

Intoxicated Drivers Involved in Fatal Crashes



ALCOHOL FACTOR

There were 689 fatalities during 2022. Of the fatalities, 379 were drivers, 103 were passengers, 191 were pedestrians and 16 were pedalcyclists. Of this total, 567 were tested for alcohol and 122 were not tested. Of the 567 tested, 189 were positive for alcohol in varying degrees and 378 were negative. This indicates that 33.3 % of the fatalities tested were positive for alcohol and 66.7 % were negative. 79 drivers, 18 passengers, 53 pedestrians and 3 pedalcyclists tested positive for drugs.

In 206 of the 646 crashes, Driving While Intoxicated (alcohol and/or drugs) was listed as the contributing factor. There were 229 people killed as a result of these 206 crashes.

1.) DRIVERS:

Deceased: There were a total of 379 drivers killed of which 332 were tested for alcohol. Of those tested, 113 were positive and 219 were negative, indicating 34.0 % had consumed an alcoholic beverage. Of the 113 imbibing drivers, 92 or 81.4 % had an alcohol level of .08 % or higher.

Surviving: There were a total of 660 surviving drivers of which 125 were tested for alcohol. Of those tested, 34 were positive and 91 were negative, indicating 27.2 % had consumed an alcoholic beverage. Of the 34 imbibing drivers, 29 or 85.3 % had an alcohol level of .08 % or higher.

2.) **Passengers:** There were a total of 103 passengers killed of which 70 were tested for alcohol. Of those tested, 24 were positive and 46 were negative, indicating 34.3 % had consumed an alcoholic beverage.

3.) **Pedestrians:** There were a total of 191 pedestrians killed of which 152 were tested for alcohol. Of those tested, 48 were positive and 104 were negative, indicating 31.6 % had consumed an alcoholic beverage.

4.) **Pedalcyclists:** There were a total of 16 pedalcyclists killed of which 13 were tested for alcohol. Of those tested, 4 were positive and 9 were negative, indicating 30.8 % had consumed an alcoholic beverage.

EVALUATION:

2022 showed a 9.1 % decrease in alcohol-related fatalities. The number of fatal accident victims with blood alcohol readings above the legal limit decreased from 163 in 2021 to 147 in 2022, a decrease of 9.8 %. Deceased drivers with alcohol involvement showed a 2.6 % decrease when compared to 2021.

ALCOHOL & DRUG USE:

There were 125 surviving drivers, 325 deceased drivers, 69 passengers, 145 pedestrians, and 13 pedalcyclists tested for alcohol and drugs.

- 5 surviving drivers, 14 deceased drivers, 2 passengers, 7 pedestrians and 1 pedalcyclists tested positive for alcohol and drugs (Illicit & Medication)*.
- 12 surviving drivers, 42 deceased drivers, 8 passengers, 31 pedestrians and 2 pedalcyclists tested positive for drugs (Illicit & Medication)* alone.
- 14 surviving drivers, 31 deceased drivers, 6 passengers, 10 pedestrians and 1 pedalcyclist tested positive for cannabis alone.
- 6 surviving drivers, 26 deceased drivers, 6 passengers, 7 pedestrians and 0 pedalcyclists tested positive for alcohol and cannabis.
- 7 surviving drivers, 14 deceased drivers, 3 passengers, 7 pedestrians and 0 pedalcyclists tested positive for drugs (Illicit & Medication)* and cannabis.
- 5 surviving drivers, 8 deceased drivers, 5 passengers, 6 pedestrians and 0 pedalcyclists tested positive for alcohol, drugs (Illicit & Medication)* and cannabis.
- 15 surviving drivers, 61 deceased drivers, 10 passengers, 25 pedestrians and 3 pedalcyclists tested positive for alcohol alone.
- 61 surviving drivers, 129 deceased drivers, 29 passengers, 52 pedestrians and 6 pedalcyclists tested negative for alcohol, drugs (Illicit & Medication)* and cannabis.

* Does not include cannabis.

SURVIVING DRIVER ALCOHOL FACTORS

	.04% - .07%	.08% - .10%	.11% & over	Negative	No test	Total
Drivers	5	4	25	91	535	660

VICTIM ALCOHOL FACTOR 2018 - 2022 COMPARISON

	.01 % - .03 %					.04 % - .07 %					.08 % - .10 %									
	2018	2019	2020	2021	2022	2018	2019	2020	2021	2022	2018	2019	2020	2021	2022					
Drivers	9	13	10	11	10	10	11	9	17	11	6	10	7	4	19					
Passengers	5	1	3	2	7	4	4	3	6	4	0	2	1	2	3					
Pedestrians	6	5	4	4	5	6	4	9	5	4	5	3	2	5	1					
Pedalcyclists	0	1	0	0	1	0	1	1	0	0	0	0	1	1	0					
TOTAL	20	20	17	17	23	20	20	22	28	19	11	15	11	12	23					
	.11 % and Over					Negative					No Test					TOTAL				
	2018	2019	2020	2021	2022	2018	2019	2020	2021	2022	2018	2019	2020	2021	2022	2018	2019	2020	2021	2022
Drivers	61	58	67	84	73	155	159	167	208	219	35	38	44	44	47	276	289	304	368	379
Passengers	17	9	12	12	10	45	48	48	37	46	24	17	19	27	33	95	81	86	86	103
Pedestrians	35	36	40	52	38	101	98	102	115	104	22	30	22	36	39	175	176	179	217	191
Pedalcyclists	1	2	2	3	3	13	4	12	14	9	3	4	2	8	3	17	12	18	26	16
TOTAL	114	105	121	151	124	314	309	329	374	378	84	89	87	115	122	563	558	587	697	689

VICTIM ALCOHOL FACTORS FOR THE YEAR 2022

	.01% - .03%	.04% - .07%	.08% - .10%	.11% & over	Negative	No Test	TOTAL
Drivers	10	11	19	73	219	47	379
Passengers	7	4	3	10	46	33	103
Pedestrians	5	4	1	38	104	39	191
Pedalcyclists	1	0	0	3	9	3	16
TOTAL	23	19	23	124	378	122	689

ALCOHOL INVOLVEMENT OF DECEASED DRIVERS RELATED TO MANNER OF COLLISION

Manner of Collision	.01 - .07 %	.08 % and above	Alcohol & Drugs	Drugs Alone
Angle	0	5	3	6
Same Direction - Rear End	7	13	4	7
Opposite Direction - Head On/Angular	4	8	3	8
Opposite Direction - Left/U-Turn	2	7	0	8
Fixed Object	4	45	8	18
Pedestrian	0	0	0	0
Railroad Train	0	0	0	0
Pedalcycle	0	0	0	0
Struck Parked Vehicle	1	3	2	0
Overtuned	1	4	0	3
Other Object	0	0	0	0
Sideswipe	1	7	3	6
Encroachment	1	0	0	0
Animal	0	0	0	0
Backing	0	0	0	0
TOTAL	21	92	23	56

NOTE: Drivers that test positive for both alcohol and drug use are counted in both the appropriate BAC column and in the Alcohol / Drugs column.

MANNER OF COLLISION

Manner of Collision - All Crashes	2018	2019	2020	2021	2022
Angle	56	57	42	57	72
Same Direction - Rear End	36	44	62	39	73
Opposite Direction - Head On/Angular	57	56	41	47	51
Opposite Direction - Left/U-Turn	12	25	25	38	32
Fixed Object	122	120	139	170	154
Pedestrian	166	167	171	199	175
Other*	44	27	34	67	33
Sideswipe	13	19	21	25	37
Overtuned	18	9	15	25	19
TOTAL	524	524	550	667	646

* Other categories include - Struck Parked Vehicle, Backing, Encroachment, Animal, Pedalcycle, Other Object and Railroad Train.

TYPE OF VEHICLES INVOLVED (Including Parked)

	Fatal Crashes				
	2018	2019	2020	2021	2022
Passenger Vehicle	400	380	390	498	464
Recreation Vehicle	0	0	1	0	0
Taxicab / Limo	4	1	3	3	2
Motorcycle	54	82	83	100	97
Moped	0	2	2	1	2
Pickup	65	54	74	79	89
Sport Utility Vehicle	160	188	203	220	272
Van	8	3	7	5	4
Fire / Rescue	0	1	0	0	3
Police Vehicle	2	3	2	6	1
Ambulance	0	0	0	0	1
Bus	6	9	5	5	7
School Bus	2	2	2	1	1
Single Unit 2-Axle	25	20	13	26	28
Single Unit 3-Axle	20	16	16	12	19
Truck / Trailer	4	1	3	4	0
Truck (Bobtail)	2	1	2	5	1
Semi-Trailer (Tractor-Trailer)	31	29	25	39	51
Doubles	1	1	0	0	0
Triples	0	0	0	0	0
Heavy Truck	2	0	0	0	0
Other	48	46	52	55	57
TOTAL	834	839	883	1,059	1,099

CHARACTER OF ROAD

Road Character	Fatal Crashes				
	2018	2019	2020	2021	2022
Straight and Level	243	261	286	349	340
Straight and Grade	37	26	44	41	44
Straight at Hillcrest/Sag	5	2	8	3	0
Curve and Level	68	64	65	72	84
Curve and Grade	29	25	26	23	25
Curve at Hillcrest	3	1	0	1	0
Intersection	139	145	117	175	153
Other	0	0	4	3	0
TOTAL	524	524	550	667	646

ROAD DESIGNATION

Road Designation	Fatal Crashes				
	2018	2019	2020	2021	2022
Interstate	45	31	40	61	36
State	192	179	222	253	231
County	156	178	135	179	187
Municipal	96	88	92	120	119
Toll Roads	35	48	60	53	73
Other	0	0	1	1	0
TOTAL	524	524	550	667	646

NOTE: US roadways are included in the State Highway column. *Other roadways include State, County and Municipal Parks and Institutions and US Government Property.

AGE OF DRIVERS

Age of Driver	Fatal Crashes				
	2018	2019	2020	2021	2022
16 and under	1	4	1	3	3
Age 17	9	9	12	16	8
18 - 20	43	45	52	56	56
21 - 24	71	63	68	97	80
25 - 29	77	86	82	114	104
30 - 39	148	162	153	185	196
40 - 49	109	108	108	132	168
50 - 64	166	173	197	205	230
65 and over	144	123	130	132	162
Unknown*	13	12	20	27	32
TOTAL	781	785	823	967	1,039

SEX OF DRIVERS

Sex of Driver	Fatal Crashes				
	2018	2019	2020	2021	2022
Male	566	560	612	690	750
Female	202	209	190	251	259
Transitional	0	0	0	1	0
Unknown	13	16	21	25	30
TOTAL	781	785	823	967	1,039

* Unknown includes hit-and-run and parked vehicle crashes where driver information is not known or applicable.

WHAT DRIVERS WERE DOING

Driver Pre-Crash Action	Fatal Crashes				
	2018	2019	2020	2021	2022
Going Straight Ahead	517	511	547	659	691
Making Right Turn	7	14	11	11	8
Making Left Turn	57	68	57	90	82
Making U Turn	4	5	4	2	3
Starting From Parked	1	0	2	0	0
Starting In Traffic	6	10	4	12	11
Slowing or Stopping	17	13	17	15	28
Stopped in Traffic	27	36	33	26	35
Parking	0	0	0	1	0
Parked	3	5	3	6	3
Changing Lanes	16	21	20	20	23
Entering Traffic Lane	1	3	3	3	5
Backing	7	3	3	7	3
Driverless / Moving	0	0	0	0	0
Passing	14	8	10	17	17
Negotiating Curve	88	74	79	86	115
Driving on Shoulder	4	1	1	4	3
Right Turn on Red	0	1	1	1	2
Deliberate Action	1	1	1	1	0
Other	6	5	8	5	7
Unknown	5	6	19	1	3
TOTAL	781	785	823	967	1039

WHAT PEDESTRIANS WERE DOING

Pedestrian Pre-Crash Action	Fatal Crashes				
	2018	2019	2020	2021	2022
Crossing at Marked Crosswalk	36	35	27	44	27
Crossing at Unmarked Crosswalk	11	12	10	13	6
Crossing - Not at Intersection	73	85	86	89	85
Other Pedestrian Action in Roadway	23	22	34	50	44
Pedestrian Off Of Roadway	9	4	3	6	9
Other Pedestrian Action	23	15	19	15	20
TOTAL	175	173	179	217	191

CONTRIBUTING CIRCUMSTANCES

Contributing Circumstances	2018	2019	2020	2021	2022
Unsafe Speed	53	39	62	69	67
Driver Inattention	144	159	162	194	170
Failed to Obey Traffic Control	26	18	24	26	31
Failed to Yield Right of Way	44	72	52	70	67
Improper Lane Change	5	8	11	11	15
Improper Passing	15	8	9	19	13
Failed to Use Turn Signal	0	0	0	0	0
Improper Turn	8	5	9	6	7
Following Too Closely	10	1	2	4	5
Unsafe Backing	4	2	2	3	1
Improper Vehicle Lights	0	3	0	1	1
Traveling Wrong Way	13	7	9	8	9
Improper Parking	2	1	0	0	1
Failure to Keep Right	46	49	39	43	67
Other Driver Action	41	43	54	57	72
Mechanical Failure	4	4	7	10	3
Road / Environmental Factor	4	7	2	14	9
Pedestrian Violation	136	132	136	162	153
Pedalcyclist Violation	13	7	9	13	9
TOTAL	568	565	589	710	700

NOTE: In some crashes, alcohol and/or drug involvement may have contributed to the crash, however other driving actions are the proximate cause of the crash. For a detailed analysis of alcohol and drug related crashes, see the Alcohol Factor Report on Page 10.

SPECIFIC AREAS OF CONCERN

INTERSTATE HIGHWAY FATALITIES

The Interstate Highway System of New Jersey is 100% completed, with 420.32 miles open to the motoring public. During 2022, the death rate averaged 6.08 deaths per month and 1 death for every 5.76 miles of highway. A concise analysis of victim classification, alcohol involvement, driver ages, contributing circumstances and manner of collision is outlined on the following page.

INTERSTATE HIGHWAY MILEAGE

Highway Number	Mileage Open	Fatal Crashes by Highway
I-76	3.04	0
I-78	67.83	6
I-80	68.35	10
I-95	86.73	30
I-195	34.17	3
I-278	2.00	0
I-280	17.85	0
I-287	67.54	6
I-295	68.06	11
I-676	4.75	0
TOTAL	420.32	66

I-95 includes sections of the New Jersey Turnpike.

INTERSTATE HIGHWAY FATALITIES

2022

Interstate Fatal Crashes: 66

Interstate Fatalities: 73

Victim Classification

Drivers	44
Passengers	21
Pedestrians	8
Pedalcyclists	0
TOTAL	73

Age of Drivers

16 & under	0
17	0
18 - 20	5
21 - 24	9
25 - 29	19
30 - 39	28
40 - 49	17
50 - 64	26
65 & over	14
Unknown	3
TOTAL	121

Contributing Circumstances

Unsafe Speed	7
Driver Inattention	35
Improper Lane Change	6
Improper Passing	1
Failed to Use Turn Signal	0
Following Too Closely	0
Traveling Wrong Way	3
Failure to Keep Right	0
Mechanical Failure	2
Road / Environmental Factor	4
Pedestrian Violation	5
Pedalcyclist Violation	0
Other / Unknown	11
No Improper Driving	52
TOTAL	126

Manner of Collision

Angle	0
Same Direction - Rear End	22
Opposite Direction - Head On / Angular	4
Opposite Direction - Left / U-Turn	0
Fixed Object	24
Pedestrian	5
Sideswipe	5
Overtaken	3
Other	3
TOTAL	66

Victim Alcohol Factors

	.01% - .03%	.04% - .07%	.08% - .10%	.11% & over	Negative	No Test	TOTAL
Drivers	1	1	2	7	28	5	44
Passengers	3	0	1	1	9	7	21
Pedestrians	0	1	0	2	4	1	8
Pedalcyclists	0	0	0	0	0	0	0
TOTAL	4	2	3	10	41	13	73

1 driver, 3 passengers and 1 pedestrian tested positive for alcohol and drugs (Illicit & Medication).

9 drivers and 1 pedestrian tested positive for drugs (Illicit & Medication) alone.

FATAL PEDALCYCLE CRASHES

	2018	2019	2020	2021	2022
Pedalcycle Crashes	17	12	18	26	16
Fatalities	17	12	18	26	16

Age of Victim

	2018	2019	2020	2021	2022
0 - 3	0	0	0	1	0
4 - 10	1	1	1	0	0
11 - 15	2	0	1	1	3
16 - 20	3	0	2	2	1
21 - 30	0	2	1	1	1
31 - 40	2	1	1	3	0
41 - 50	0	2	2	3	2
51 - 60	5	4	7	7	2
61 & over	4	2	3	8	7
Unknown	0	0	0	0	0
TOTAL	17	12	18	26	16

Classification of Victim

	2018	2019	2020	2021	2022
Drivers	17	12	18	26	16
Passengers	0	0	0	0	0
TOTAL	17	12	18	26	16

Contributing Circumstances

	2018	2019	2020	2021	2022
No Improper Driving	4	2	7	9	3
Driver Inattention	1	1	1	1	0
Failed to Yield Right of Way	4	3	4	4	4
Failed to Obey Traffic Control	3	1	2	3	0
Failure to Keep Right	1	2	1	2	3
Improper Turn	0	0	0	1	1
Other	4	3	3	6	5
Unknown	0	0	0	0	0
TOTAL	17	12	18	26	16

ALCOHOL/DRUG INVOLVEMENT

Of the 16 pedalcyclist fatalities, 13 were tested. Of those 13 tested, 2 tested positive for drugs only, 3 tested positive for alcohol only, 1 tested positive for alcohol and drugs and 1 tested positive for cannabis only. 6 were negative for alcohol and/or drugs and 3 were not tested.

FATAL MOTORCYCLE CRASHES

	2018	2019	2020	2021	2022
Motorcycle Crashes	53	81	77	97	93
Fatalities	55	84	78	99*	97*

*Includes 1 Pedestrian Fatality.

Age of Drivers

	2018	2019	2020	2021	2022
16 & under	0	1	0	0	2
17 - 20	2	2	3	5	7
21 - 30	19	24	24	22	26
31 - 40	10	23	15	24	21
Over 40	21	28	34	43	37
TOTAL	52	78	76	94	93

Classification of Victim

	2018	2019	2020	2021	2022
Drivers	52	78	76	94	93
Passengers	2	6	2	4	3
TOTAL	54	84	78	98	96

Contributing Circumstances

	'18	'19	'20	'21	'22
Unsafe Speed	7	12	9	12	12
Driver Inattention	21	24	36	32	23
Improper Lane Change	1	0	1	2	3
Improper Passing	5	3	3	7	5
Failed to Use Turn Signal	0	0	0	0	0
Following Too Closely	0	0	0	2	4
Failure to Keep Right	1	7	3	4	6
Mechanical Failure	0	0	1	1	0
Road/Environmental Factor	1	2	0	3	0
Pedestrian Violation	1	0	0	0	1
Pedalcyclist Violation	0	0	0	0	0
Other/Unknown	8	6	6	10	14
No Improper Driving	8	24	17	21	25
TOTAL	53	78	76	94	93

Manner of Collision

	'18	'19	'20	'21	'22
Angle	10	18	9	11	17
Same Direction - Rear End	6	8	11	10	13
Opposite Direction - Head On/Angular	3	7	3	6	6
Opposite Direction - Left/U-Turn	5	15	11	18	16
Fixed Object	15	17	30	27	17
Pedestrian	1	0	0	1	1
Other	5	4	1	7	1
Sideswipe	1	5	5	6	7
Overtaken	7	7	7	11	15
TOTAL	53	81	77	97	93

Victim Alcohol Factors

	.01% - .03%	.04% - .07%	.08% - .10%	.11% & over	Negative	No Test	TOTAL
Drivers	3	5	5	18	55	7	93
Passengers	0	0	1	0	1	1	3
TOTAL	3	5	6	18	56	7	96

6 deceased drivers and 0 passengers tested positive for alcohol and drugs (Illicit & Medication). 14 deceased drivers and 0 passengers tested positive for drugs (Illicit & Medication) alone.

FATAL TRACTOR-TRAILER CRASHES

	2018	2019	2020	2021	2022
Tractor-Trailer Crashes	32	30	23	36	45
Fatalities	35	36	24	40	49

Manner of Collision

	'18	'19	'20	'21	'22
Angle	5	4	2	5	5
Same Direction - Rear End	7	10	11	13	18
Opposite Direction - Head On/Angular	1	2	1	1	7
Opposite Direction - Left/U-Turn	2	1	0	1	0
Fixed Object	3	5	0	4	5
Pedestrian	3	4	2	5	4
Other	8	2	4	2	4
Sideswipe	2	2	3	4	2
Overtuned	1	0	0	1	0
TOTAL	32	30	23	36	45

Victim Classification

	2018	2019	2020	2021	2022
Drivers	5	6	2	6	7
Passengers	0	0	0	1	1
TOTAL	5	6	2	7	8

Other Victim Classifications

	2018	2019	2020	2021	2022
Drivers	19	18	12	22	27
Passengers	5	8	4	5	8
Pedestrians	4	4	5	6	6
Pedalcyclists	2	0	1	0	0
TOTAL	30	30	22	33	41

Tractor-Trailer Contributing Circumstances

	'18	'19	'20	'21	'22
Unsafe Speed	0	0	0	2	0
Driver Inattention	6	7	3	8	6
Improper Lane Change	0	0	0	0	1
Improper Passing	0	0	0	0	0
Failed to Use Turn Signal	0	0	0	0	0
Following Too Closely	1	0	1	0	0
Failure to Keep Right	0	0	1	0	0
Mechanical Failure	0	0	0	0	0
Road/Environmental Factor	0	0	0	0	1
Other/Unknown	4	2	1	5	6
No Improper Driving	21	20	19	25	34
TOTAL	32	29	25	40	48

Other Involved Contributing Circumstances

	'18	'19	'20	'21	'22
Unsafe Speed	2	1	4	2	5
Driver Inattention	5	11	5	9	10
Improper Lane Change	1	0	2	1	2
Improper Passing	1	0	0	1	0
Failed to Use Turn Signal	0	0	0	0	0
Following Too Closely	1	0	0	1	1
Failure to Keep Right	1	0	1	1	4
Mechanical Failure	0	0	0	1	0
Road/Environmental Factor	1	0	0	1	3
Other/Unknown	13	16	10	12	9
No Improper Driving	10	7	2	13	23
Pedestrian Violation	4	4	3	4	3
No Pedestrian Violation	0	0	2	2	3
TOTAL	39	39	29	48	63

TRACTOR-TRAILER VICTIM ALCOHOL FACTORS

	VICTIM ALCOHOL FACTORS						
	.01% - .03%	.04% - .07%	.08% - .10%	.11% & over	Negative	No test	TOTAL
Drivers	0	0	0	0	7	0	7
Passengers	0	0	0	0	0	1	1
TOTAL	0	0	0	0	7	1	8

2 drivers tested positive for drugs.

OTHER VICTIM ALCOHOL FACTORS

	VICTIM ALCOHOL FACTORS						
	.01% - .03%	.04% - .07%	.08% - .10%	.11% & over	Negative	No test	TOTAL
Drivers	1	1	3	5	14	3	27
Passengers	1	1	1	2	2	1	8
Pedalcyclists	0	0	0	0	0	0	0
Pedestrians	0	0	0	1	3	2	6
TOTAL	2	2	4	8	19	6	41

6 drivers, 2 passengers and 1 pedestrian tested positive for drugs.

SAFETY EQUIPMENT USAGE

Safety Equipment Used	Driver survived	Driver killed	Passenger killed
Unknown	67	16	8
None	19	31	28
Lap Belt	1	0	0
Harness	0	0	0
Lap Belt & Harness	366	27	7
Child Restraint-Forward Facing	0	0	1
Child Restraint-Rear Facing	0	0	1
Child Restraint-Booster	0	0	0
Helmet	3	73	1
Unapproved Helmet	0	10	0
Airbag Only	31	95	15
Airbag & Seatbelts	173	127	41
Safety Vest (Ped only)	0	0	0
Other	0	0	1
Total	660	379	103

Based on the various sources of information (crash reports, observations, interviews, evidence), the seat belt data may not be completely reliable.

17 - 20 AGE GROUP

Listed below are the 17 to 20-year-old drivers involved in fatal motor vehicle crashes.

Year	Total fatal crashes 17 - 20 drivers	Total drivers involved	Number of drivers drunk*
2022	61	64	3

* .08 & over

2022	17 years old	18 years old	19 years old	20 years old
Total Drivers Involved	8	10	29	17
Number of Drivers Drunk	1	1	0	1

FATAL CRASHES WITH ALCOHOL INVOLVED

2022	17 years old	18 years old	19 years old	20 years old
Crashes	1	1	0	1

VICTIM CLASSIFICATION

2022	17 years old	18 years old	19 years old	20 years old
Drivers	3	3	10	3
Passengers	3	1	6	5

FATAL CRASHES AND PERSONS KILLED FOR SELECTED HOLIDAY PERIODS IN NEW JERSEY

Holiday				Fatal Crashes	Persons Killed
Memorial Day					
	2018	(3)	84 Hours	6	6
	2019	(3)	84 Hours	8	8
	2020	(3)	84 Hours	4	5
	2021	(3)	84 Hours	2	2
	2022	(3)	84 Hours	9	10
Fourth of July					
	2018	(1)	36 Hours	5	5
	2019	(4)	108 Hours	9	14
	2020	(3)	84 Hours	7	8
	2021	(3)	84 Hours	8	9
	2022	(3)	84 Hours	8	10
Labor Day					
	2018	(3)	84 Hours	7	8
	2019	(3)	84 Hours	7	7
	2020	(3)	84 Hours	7	7
	2021	(3)	84 Hours	9	10
	2022	(3)	84 Hours	11	11
Thanksgiving					
	2018	(4)	108 Hours	7	7
	2019	(4)	108 Hours	6	6
	2020	(4)	108 Hours	4	4
	2021	(4)	108 Hours	12	14
	2022	(4)	108 Hours	8	9
Christmas					
	2018	(4)	108 Hours	9	12
	2019	(1)	36 Hours	3	3
	2020	(3)	84 Hours	10	11
	2021	(3)	84 Hours	8	11
	2022	(3)	84 Hours	6	7
New Year's					
	2018-19	(4)	108 Hours	2	2
	2019-20	(1)	36 Hours	0	0
	2020-21	(3)	84 Hours	4	4
	2021-22	(3)	84 Hours	2	2
	2022-23	(3)	84 Hours	5	5

Figures in parentheses show the number of whole days in each holiday period.

TEN YEAR EXPERIENCE

Years	Fatal Crashes	Fatalities	Drivers	Passengers	Pedestrians	Pedalcyclists	Motorcycles*	Mopeds*	Alcohol Involvement
2013	508	542	304	92	132	14	56	0	26.4%
2014	523	556	295	80	170	11	61	1	31.3%
2015	522	562	276	96	173	17	51	1	25.3%
2016	570	602	330	89	166	17	69	2	28.6%
2017	591	624	339	86	183	16	84	0	25.0%
2018	524	563	276	95	175	17	55	0	29.3%
2019	524	558	289	81	176	12	84	2	28.7%
2020	550	587	304	86	179	18	78	2	29.1%
2021	667	697	368	86	217	26	97	1	29.8%
2022	646	689	379	103	191	16	93	2	27.4%
TOTAL	5,625	5,980	3,160	894	1,762	164	728	11	28.1%

* Included in "Driver Totals" - If passenger, included in "Passenger Totals."

NJSP FATAL CRASH INVESTIGATIONS SUMMARY BY TROOP

LEGEND

EXPRESSWAY Atlantic City Expressway	TURNPIKE New Jersey Turnpike
CR County Road	MP Milepost
PARKWAY Garden State Parkway	SH State Highway
PIP Palisades Interstate Parkway	

TROOP A

Date	Time	Station	Road	MP	Municipality	County	Contributing Circumstances
01/02/2022	0754	BELLMAWR	SH 55	41.2	FRANKLIN TWSP	GLOUCESTER	DRIVER INATTENTION
01/06/2022	0920	BRIDGETON	CR 553	26.0	UPPER DEERFIELD TWS	CUMBERLAND	FAILURE TO KEEP RIGHT
01/16/2022	2119	BELLMAWR	I-295	34.9	CHERRY HILL TWSP	CAMDEN	DRIVER INATTENTION
01/25/2022	2353	BELLMAWR	SH 42	9.0	GLOUCESTER TWSP	CAMDEN	UNDER INFLUENCE OF DRUGS, DRUNK DRIVING
03/08/2022	1502	PORT NORRIS	SH 55	38.5	FRANKLIN TWSP	GLOUCESTER	DRIVER INATTENTION
03/20/2022	0755	WOODSTOWN	I-295	1.3	CARNEYS POINT TWSP	SALEM	UNDER INFLUENCE OF DRUGS
04/02/2022	1316	WOODBINE	CR 631	3.5	UPPER TWSP	CAPE MAY	DRUNK DRIVING
04/09/2022	1743	BRIDGETON	CR 621	0.5	PITTSBORO TWSP	SALEM	UNDER INFLUENCE OF DRUGS
04/24/2022	0949	WOODSTOWN	SH 49	10.8	QUINTON TWSP	SALEM	IMPROPER PASSING
04/24/2022	2229	WOODSTOWN	I-295	5.6	CARNEYS POINT TWSP	SALEM	DRUNK DRIVING
05/02/2022	1350	BELLMAWR	SH 55	56.0	DEPTFORD TWSP	GLOUCESTER	WRONG WAY
05/03/2022	2053	BRIDGETON	CR 553	29.6	PITTSBORO TWSP	SALEM	UNSAFE SPEED
05/04/2022	0307	BELLMAWR	SH 42	14.1	BELLMAWR BORO	CAMDEN	DRIVER INATTENTION
05/05/2022	1929	A.C.E.	EXPRESSWAY	28.5	HAMMONTON TOWN	ATLANTIC	DRUNK DRIVING
05/19/2022	2242	PORT NORRIS	SH 47	27.7	MAURICE RIVER TWSP	CUMBERLAND	DRUNK DRIVING
05/21/2022	0343	BELLMAWR	SH 42	7.0	GLOUCESTER TWSP	CAMDEN	DRUNK DRIVING
05/26/2022	0729	PORT NORRIS	CR 767	0.9	COMMERCIAL TWSP	CUMBERLAND	UNDER INFLUENCE OF DRUGS
05/28/2022	0233	WOODSTOWN	I-295	5.5	OLDMANS TWSP	SALEM	UNSAFE SPEED
05/30/2022	1309	BELLMAWR	SH 42	11.8	DEPTFORD TWSP	GLOUCESTER	DRUNK DRIVING
06/16/2022	2009	BELLMAWR	I-295	33.2	CHERRY HILL TWSP	CAMDEN	IMPROPER LANE CHANGE
06/30/2022	1411	WOODSTOWN	CR 635	1.7	ALLOWAY TWSP	SALEM	UNDER INFLUENCE OF DRUGS
07/01/2022	0050	BRIDGETON	SH 49	30.3	FAIRFIELD TWSP	CUMBERLAND	PEDESTRIAN VIOLATION
07/04/2022	2213	BUENA VISTA	SH 322	34.7	FOLSOM BORO	ATLANTIC	PEDESTRIAN VIOLATION
07/07/2022	0032	BELLMAWR	SH 55	43.6	FRANKLIN TWSP	GLOUCESTER	UNDER INFLUENCE OF DRUGS
07/09/2022	2324	PORT NORRIS	SH 55	29.5	VINELAND CITY	CUMBERLAND	FOLLOWING TOO CLOSELY
07/15/2022	0154	BELLMAWR	SH 55	41.8	FRANKLIN TWSP	GLOUCESTER	DRUNK DRIVING
07/17/2022	0509	WOODSTOWN	CR 643	3.1	OLDMANS TWSP	SALEM	DRUNK DRIVING
07/20/2022	1835	BELLMAWR	I-295	23.2	WEST DEPTFORD TWSP	GLOUCESTER	UNDER INFLUENCE OF DRUGS, OTHER DRIVER ACTION
08/19/2022	1805	BRIDGETON	SH 77	6.8	UPPER DEERFIELD TWS	CUMBERLAND	FAILED TO OBEY STOP SIGN
08/20/2022	0346	BELLMAWR	SH 42	6.4	WASHINGTON TWSP	GLOUCESTER	UNDER INFLUENCE OF DRUGS
08/26/2022	2150	A.C.E.	EXPRESSWAY	36.3	WINSLOW TWSP	CAMDEN	UNDER INFLUENCE OF DRUGS
09/06/2022	1337	BRIDGETON	CR 655	4.3	PITTSBORO TWSP	SALEM	FAIL TO YIELD RIGHT OF WAY
09/10/2022	1246	A.C.E.	EXPRESSWAY	7.8	EGG HARBOR TWSP	ATLANTIC	FOLLOWING TOO CLOSELY
10/07/2022	2314	PORT NORRIS	CR 614	1.9	COMMERCIAL TWSP	CUMBERLAND	DRUNK DRIVING
10/09/2022	2205	BRIDGETON	SH 56	6.1	PILESBORO TWSP	SALEM	FOLLOWING TOO CLOSELY, OTHER VEHICLE FACTOR *
10/29/2022	2206	A.C.E.	EXPRESSWAY	22.8	HAMILTON TWSP	ATLANTIC	PEDESTRIAN VIOLATION
11/14/2022	0638	WOODSTOWN	CR 540	3.5	MANNINGTON TWSP	SALEM	FAIL TO YIELD RIGHT OF WAY
11/14/2022	2017	WOODSTOWN	CR 553	33.8	UPPER PITTSBORO TW	SALEM	NONE
11/21/2022	1020	BRIDGETON	CR 639	4.8	PITTSBORO TWSP	SALEM	FAIL TO YIELD RIGHT OF WAY
11/29/2022	1411	WOODSTOWN	CR 614	1.9	UPPER PITTSBORO TW	SALEM	FAILURE TO KEEP RIGHT
12/01/2022	1707	WOODBINE	SH 9	27.8	UPPER TWSP	CAPE MAY	UNDER INFLUENCE OF DRUGS
12/27/2022	1510	BELLMAWR	I-295	28.1	BELLMAWR BORO	CAMDEN	OTHER DRIVER ACTION
12/29/2022	1828	WOODBINE	CR 667	1.9	UPPER TWSP	CAPE MAY	PEDESTRIAN VIOLATION

TROOP B

Date	Time	Station	Road	MP	Municipality	County	Contributing Circumstances
01/04/2022	0732	NETCONG	I-80	28.3	ROXBURY TWSP	MORRIS	UNDER INFLUENCE OF DRUGS
01/13/2022	1517	NETCONG	I-287	32.8	HARDING TWSP	MORRIS	DRIVER INATTENTION
01/30/2022	0421	SOMERVILLE	I-287	22.4	BEDMINSTER TWSP	SOMERSET	PEDESTRIAN VIOLATION
02/04/2022	0116	SOMERVILLE	I-78	10.0	SPRINGFIELD TWSP	UNION	DRUNK DRIVING
03/29/2022	2018	SOMERVILLE	I-78	53.2	UNION TWSP	UNION	DRIVER INATTENTION
04/21/2022	0249	NETCONG	I-80	26.6	MOUNT OLIVE TWSP	MORRIS	DRIVER INATTENTION
05/02/2022	1022	HOPE	CR 519	47.7	HOPE TWSP	WARREN	FAILURE TO KEEP RIGHT
05/11/2022	1827	SUSSEX	CR 565	5.5	WANTAGE TWSP	SUSSEX	DRUNK DRIVING
05/12/2022	2015	TOTOWA-SUB	I-80	64.7	HACKENSACK CITY	BERGEN	DRIVER INATTENTION
05/14/2022	0400	TOTOWA-SUB	I-80	46.2	PARSIPPANY-TROY HIL	MORRIS	DRUNK DRIVING
05/15/2022	1334	HOPE	I-80	22.2	ALLAMUCHY TWSP	WARREN	IMPROPER LANE CHANGE

TROOP B (Continued)

Date	Time	Station	Road	MP	Municipality	County	Contributing Circumstances
05/19/2022	1401	SOMERVILLE	SH 24	9.0	SUMMIT CITY	UNION	DRIVER INATTENTION
05/26/2022	2011	PERRYVILLE	I-78	12.4	UNION TWSP	HUNTERDON	UNSAFE SPEED
07/04/2022	1224	SOMERVILLE	I-287	21.0	BEDMINSTER TWSP	SOMERSET	DRUNK DRIVING
07/07/2022	1507	NETCONG	I-80	25.3	MOUNT OLIVE TWSP	MORRIS	DRIVER INATTENTION
07/08/2022	1037	TOTOWA-SUB	I-80	57.3	WOODLAND PARK BORO	PASSAIC	UNDER INFLUENCE OF DRUGS
07/10/2022	1236	SUSSEX	CR 650	4.8	MONTAGUE TWSP	SUSSEX	UNDER INFLUENCE OF DRUGS
07/13/2022	0607	SOMERVILLE	I-78	39.2	WARREN TWSP	SOMERSET	DRIVER INATTENTION
07/15/2022	1808	HOPE	SHADES OF DEATH RD	0.0	ALLAMUCHY TWSP	WARREN	DRUNK DRIVING
07/16/2022	0616	SOMERVILLE	I-78	57.4	NEWARK CITY	ESSEX	DRIVER INATTENTION
07/18/2022	0715	HOPE	I-80	13.1	HOPE TWSP	WARREN	UNSAFE SPEED
08/04/2022	1050	HOPE	CR 521	0.7	HOPE TWSP	WARREN	FAILURE TO KEEP RIGHT
08/06/2022	2032	TOTOWA-SUB	I-80	60.8	ELMWOOD PARK BORO	BERGEN	UNDER INFLUENCE OF DRUGS
08/27/2022	1306	TOTOWA-SUB	I-287	67.0	MAHWAH TWSP	BERGEN	DRIVER INATTENTION
09/02/2022	1650	HOPE	KNOWLTON RD	0.0	KNOWLTON TWSP	WARREN	DRIVER INATTENTION
09/18/2022	0842	HOPE	I-80	8.4	KNOWLTON TWSP	WARREN	DRIVER INATTENTION
10/01/2022	2332	SOMERVILLE	I-78	53.1	UNION TWSP	UNION	UNDER INFLUENCE OF DRUGS, IMPROPER LANE CHANGE
10/20/2022	2126	SOMERVILLE	I-287	21.8	BEDMINSTER TWSP	SOMERSET	PEDESTRIAN VIOLATION, UNKNOWN
11/03/2022	1539	SOMERVILLE	I-287	17.7	BRIDGEWATER TWSP	SOMERSET	DRIVER INATTENTION
11/06/2022	2226	SUSSEX	SH 94	15.1	FREDON TWSP	SUSSEX	ANIMALS IN ROADWAY
11/13/2022	2002	SUSSEX	CR 565	0.5	FRANKFORD TWSP	SUSSEX	DRIVER INATTENTION

TROOP C

Date	Time	Station	Road	MP	Municipality	County	Contributing Circumstances
01/01/2022	0529	KINGWOOD	CR 513	4.6	ALEXANDRIA TWSP	HUNTERDON	DRUNK DRIVING
01/16/2022	0418	BORDENTOWN	CR 628	3.3	SPRINGFIELD TWSP	BURLINGTON	FAIL TO YIELD RIGHT OF WAY, DRUNK DRIVING
02/12/2022	1338	RED LION	CR 532	14.5	WOODLAND TWSP	BURLINGTON	DRIVER INATTENTION
03/11/2022	0613	RED LION	SH 206	18.3	SOUTHAMPTON TWSP	BURLINGTON	UNDER INFLUENCE OF DRUGS
03/19/2022	0045	HAMILTON-SUB	SH 29	0.6	HAMILTON TWSP	MERCER	DRIVER INATTENTION
03/30/2022	0754	RED LION	CR 616	11.5	SOUTHAMPTON TWSP	BURLINGTON	FAIL TO OBEY TRAF CTRL DEV
04/24/2022	1326	TUCKERTON	CR 542	8.2	WASHINGTON TWSP	BURLINGTON	FAIL TO YIELD RIGHT OF WAY
04/30/2022	1455	TUCKERTON	CR 542	10.5	WASHINGTON TWSP	BURLINGTON	UNDER INFLUENCE OF DRUGS
05/02/2022	0040	BORDENTOWN	I-295	38.0	MOUNT LAUREL TWSP	BURLINGTON	DRIVER INATTENTION
05/29/2022	0605	RED LION	CR 532	11.8	TABERNACLE TWSP	BURLINGTON	DRUNK DRIVING
06/07/2022	0655	BORDENTOWN	ARK RD	1.2	HAINESPORT TWSP	BURLINGTON	NONE
06/21/2022	2023	RED LION	SH 206	16.0	TABERNACLE TWSP	BURLINGTON	FAILURE TO KEEP RIGHT
07/02/2022	0741	TUCKERTON	SH 9	68.3	EAGLESWOOD TWSP	OCEAN	DRIVER INATTENTION
08/02/2022	0944	KINGWOOD	SH 202	5.7	EAST AMWELL TWS	HUNTERDON	DRUNK DRIVING
08/04/2022	0459	HAMILTON-SUB	I-195	5.6	ROBBINSVILLE TWSP	MERCER	DRIVER INATTENTION
08/06/2022	1747	TUCKERTON	GODFREY BRIDGE RD	0.0	WASHINGTON TWSP	BURLINGTON	FAILURE TO KEEP RIGHT
08/14/2022	2041	HAMILTON-SUB	I-195	5.7	ROBBINSVILLE TWSP	MERCER	UNDER INFLUENCE OF DRUGS
08/20/2022	1606	RED LION	SH 72	6.5	WOODLAND TWSP	BURLINGTON	FAIL TO YIELD RIGHT OF WAY
08/27/2022	0010	HAMILTON-SUB	I-195	0.2	HAMILTON TWSP	MERCER	DRUNK DRIVING
09/10/2022	1437	KINGWOOD	CR 579	34.8	BETHLEHEM TWSP	HUNTERDON	IMPROPER TURNING
09/24/2022	2325	RED LION	CR 532	16.8	WOODLAND TWSP	BURLINGTON	PEDESTRIAN VIOLATION, OTHER DRIVER ACTION
09/28/2022	1042	HAMILTON-SUB	JONATHAN HOLMES RD	0.0	UPPER FREEHOLD TWSP	MONMOUTH	DRIVER INATTENTION
10/23/2022	0927	RED LION	CR 532	4.5	TABERNACLE TWSP	BURLINGTON	FAILURE TO KEEP RIGHT
11/15/2022	2220	BORDENTOWN	I-295	39.2	MOUNT LAUREL TWSP	BURLINGTON	UNSAFE SPEED
11/20/2022	0327	BORDENTOWN	I-295	46.6	BURLINGTON TWSP	BURLINGTON	DRUNK DRIVING
11/22/2022	1805	RED LION	SH 70	24.8	SOUTHAMPTON TWSP	BURLINGTON	DRIVER INATTENTION
12/16/2022	0043	BORDENTOWN	I-295	39.2	MOUNT LAUREL TWSP	BURLINGTON	UNDER INFLUENCE OF DRUGS
12/29/2022	0345	RED LION	SH 206	17.6	SOUTHAMPTON TWSP	BURLINGTON	DRUNK DRIVING
12/31/2022	1322	RED LION	CR 532	3.5	TABERNACLE TWSP	BURLINGTON	FAILED TO OBEY STOP SIGN

TROOP D

Date	Time	Station	Road	MP	Municipality	County	Contributing Circumstances
01/13/2022	1907	CRANBURY	TURNPIKE	93.1	WOODBRIIDGE TWSP	MIDDLESEX	IMPROPER PARKING, DRUNK DRIVING
02/26/2022	1643	NEWARK	TURNPIKE	104.7	NEWARK CITY	ESSEX	DRIVER INATTENTION
03/16/2022	1251	NEWARK	TURNPIKE	5.5	JERSEY CITY	HUDSON	DRIVER INATTENTION
04/18/2022	2304	MOORESTOWN	TURNPIKE	1.5	CARNEYS POINT TWSP	SALEM	UNDER INFLUENCE OF DRUGS
04/19/2022	0425	MOORESTOWN	TURNPIKE	2.3	CARNEYS POINT TWSP	SALEM	FAIL TO YIELD RIGHT OF WAY
04/21/2022	0343	CRANBURY	TURNPIKE	63.4	ROBBINSVILLE TWSP	MERCER	DRIVER INATTENTION
04/24/2022	0416	NEWARK	TURNPIKE	105.9	NEWARK CITY	ESSEX	DRUNK DRIVING
05/01/2022	0924	MOORESTOWN	TURNPIKE	34.6	MOUNT LAUREL TWSP	BURLINGTON	DRIVER INATTENTION
05/10/2022	1430	CRANBURY	TURNPIKE	59.9	ROBBINSVILLE TWSP	MERCER	DRIVER INATTENTION
06/14/2022	0317	MOORESTOWN	TURNPIKE	2.3	CARNEYS POINT TWSP	SALEM	UNDER INFLUENCE OF DRUGS

TROOP D (Continued)

Date	Time	Station	Road	MP	Municipality	County	Contributing Circumstances
06/17/2022	0332	MOORESTOWN	TURNPIKE	56.8	CHESTERFIELD TWSP	BURLINGTON	NONE
06/24/2022	2340	NEWARK	TURNPIKE	112.7	EAST RUTHERFORD BOR	BERGEN	DRIVER INATTENTION
06/26/2022	0000	MOORESTOWN	TURNPIKE	45.1	WESTAMPTON TWSP	BURLINGTON	DRUNK DRIVING, UNKNOWN
06/30/2022	1241	CRANBURY	TURNPIKE	90.6	WOODBIDGE TWSP	MIDDLESEX	IMPROPER PASSING
06/30/2022	2154	MOORESTOWN	TURNPIKE	13.2	WOOLWICH TWSP	GLOUCESTER	UNDER INFLUENCE OF DRUGS
07/13/2022	0000	NEWARK	TURNPIKE	120.0	TEANECK TWSP	BERGEN	OTHER DRIVER ACTION
07/24/2022	0328	CRANBURY	TURNPIKE	71.1	CRANBURY TWSP	MIDDLESEX	DRUNK DRIVING
08/01/2022	1139	NEWARK	TURNPIKE	117.8	RIDGEFIELD PARK TWS	BERGEN	OBSTRUCTION/DEBRIS IN ROAD
08/09/2022	1853	CRANBURY	TURNPIKE	93.2	WOODBIDGE TWSP	MIDDLESEX	TIRES
08/19/2022	1614	NEWARK	TURNPIKE	107.1	NEWARK CITY	ESSEX	DRIVER INATTENTION
09/05/2022	1738	CRANBURY	TURNPIKE	71.5	CRANBURY TWSP	MIDDLESEX	IMPROPER LANE CHANGE
09/11/2022	0425	NEWARK	TURNPIKE	6.7	JERSEY CITY	HUDSON	DRUNK DRIVING
09/18/2022	0314	MOORESTOWN	TURNPIKE	18.5	WEST DEPTFORD TWSP	GLOUCESTER	DRIVER INATTENTION
10/21/2022	0724	MOORESTOWN	TURNPIKE	29.6	CHERRY HILL TWSP	CAMDEN	IMPROPER LANE CHANGE
11/01/2022	1528	NEWARK	TURNPIKE	117.2	RIDGEFIELD PARK TWS	BERGEN	DRIVER INATTENTION
11/06/2022	1653	CRANBURY	TURNPIKE	67.6	EAST WINDSOR TWSP	MERCER	WHEELS
12/12/2022	1245	CRANBURY	TURNPIKE	88.1	EDISON TWSP	MIDDLESEX	UNDER INFLUENCE OF DRUGS
12/16/2022	0220	NEWARK	TURNPIKE	100.8	ELIZABETH CITY	UNION	PEDESTRIAN VIOLATION
12/25/2022	0516	MOORESTOWN	TURNPIKE	42.0	WESTAMPTON TWSP	BURLINGTON	DRUNK DRIVING
12/29/2022	0001	CRANBURY	TURNPIKE	95.3	CARTERET BORO	MIDDLESEX	OTHER DRIVER ACTION, UNKNOWN

TROOP E

Date	Time	Station	Road	MP	Municipality	County	Contributing Circumstances
01/28/2022	1204	HOLMDEL	PARKWAY	96.8	WALL TWSP	MONMOUTH	DRIVER INATTENTION
02/13/2022	0132	BLOOMFIELD	PARKWAY	136.6	CLARK TWSP	UNION	DRIVER INATTENTION
02/22/2022	0616	HOLMDEL	PARKWAY	99.3	WALL TWSP	MONMOUTH	OTHER DRIVER ACTION
03/26/2022	0319	BLOOMFIELD	PARKWAY	131.1	WOODBIDGE TWSP	MIDDLESEX	DRUNK DRIVING
04/02/2022	0131	BLOOMFIELD	PARKWAY	153.7	CLIFTON CITY	PASSAIC	DRUNK DRIVING
04/09/2022	0325	BLOOMFIELD	PARKWAY	148.6	EAST ORANGE CITY	ESSEX	DRUNK DRIVING
05/07/2022	1021	BLOOMFIELD	PARKWAY	0.0	EAST ORANGE CITY	ESSEX	FAILURE TO KEEP RIGHT
05/22/2022	0105	HOLMDEL	PARKWAY	130.4	WOODBIDGE TWSP	MIDDLESEX	DRIVER INATTENTION
05/26/2022	2147	HOLMDEL	PARKWAY	108.0	TINTON FALLS BORO	MONMOUTH	DRIVER INATTENTION
06/01/2022	1219	HOLMDEL	PARKWAY	112.6	MIDDLETOWN TWSP	MONMOUTH	DRIVER INATTENTION
06/02/2022	1010	GALLOWAY	PARKWAY	61.8	EAGLESWOOD TWSP	OCEAN	UNDER INFLUENCE OF DRUGS
06/07/2022	1547	BLOOMFIELD	PARKWAY	140.3	KENILWORTH BORO	UNION	IMPROPER LANE CHANGE
06/23/2022	0631	BLOOMFIELD	PARKWAY	134.8	WOODBIDGE TWSP	MIDDLESEX	DRUNK DRIVING
06/27/2022	1927	HOLMDEL	PARKWAY	112.0	MIDDLETOWN TWSP	MONMOUTH	UNDER INFLUENCE OF DRUGS
07/10/2022	1203	GALLOWAY	PARKWAY	60.5	EAGLESWOOD TWSP	OCEAN	DRUNK DRIVING
07/10/2022	1918	HOLMDEL	PARKWAY	119.8	ABERDEEN TWSP	MONMOUTH	DRUNK DRIVING
07/19/2022	1420	BLOOMFIELD	PARKWAY	143.8	IRVINGTON TOWN	ESSEX	UNDER INFLUENCE OF DRUGS
07/20/2022	2259	GALLOWAY	PARKWAY	87.5	TOMS RIVER	OCEAN	FAIL TO YIELD RIGHT OF WAY
07/21/2022	2109	GALLOWAY	PARKWAY	30.1	SOMERS POINT CITY	ATLANTIC	WRONG WAY
07/23/2022	2350	BLOOMFIELD	PARKWAY	165.9	WASHINGTON TWSP	BERGEN	PEDESTRIAN VIOLATION
08/27/2022	0243	GALLOWAY	PARKWAY	28.5	SOMERS POINT CITY	ATLANTIC	PEDESTRIAN VIOLATION
09/12/2022	1433	HOLMDEL	PARKWAY	112.0	MIDDLETOWN TWSP	MONMOUTH	DRUNK DRIVING
09/19/2022	0027	HOLMDEL	PARKWAY	121.6	OLD BRIDGE TWSP	MIDDLESEX	NONE
09/29/2022	1054	HOLMDEL	PARKWAY	123.8	SAYREVILLE BORO	MIDDLESEX	DRUNK DRIVING
10/02/2022	1919	GALLOWAY	PARKWAY	87.2	TOMS RIVER	OCEAN	PEDESTRIAN VIOLATION, UNKNOWN
10/14/2022	2252	GALLOWAY	PARKWAY	38.8	EGG HARBOR TWSP	ATLANTIC	DRUNK DRIVING
10/21/2022	2123	GALLOWAY	PARKWAY	59.3	LITTLE EGG HARBOR T	OCEAN	DRUNK DRIVING
10/23/2022	0058	BLOOMFIELD	PARKWAY	148.2	EAST ORANGE CITY	ESSEX	DRIVER INATTENTION
10/24/2022	0543	BLOOMFIELD	PARKWAY	157.9	CLIFTON CITY	PASSAIC	UNSAFE SPEED
10/24/2022	0557	BLOOMFIELD	PARKWAY	159.7	ELMWOOD PARK BORO	BERGEN	PEDESTRIAN VIOLATION
10/31/2022	0556	BLOOMFIELD	PARKWAY	167.7	WASHINGTON TWSP	BERGEN	DRIVER INATTENTION
11/26/2022	0139	BLOOMFIELD	PARKWAY	144.2	IRVINGTON TOWN	ESSEX	PEDESTRIAN VIOLATION
12/09/2022	1311	HOLMDEL	PARKWAY	117.4	HOLMDEL TWSP	MONMOUTH	DRIVER INATTENTION
12/10/2022	1044	HOLMDEL	PARKWAY	120.5	ABERDEEN TWSP	MONMOUTH	DRIVER INATTENTION
12/18/2022	1317	HOLMDEL	PARKWAY	97.7	WALL TWSP	MONMOUTH	UNDER INFLUENCE OF DRUGS
12/23/2022	1838	GALLOWAY	PARKWAY	80.7	SOUTH TOMS RIVER BO	OCEAN	DRUNK DRIVING

FATAL CRASHES BY COUNTY, MUNICIPALITY, DATE, TIME AND LOCATION

LEGEND

EXPRESSWAY Atlantic City Expressway	TURNPIKE New Jersey Turnpike
CR County Road	MP Milepost
PARKWAY Garden State Parkway	SH State Highway
PIP Palisades Interstate Parkway	

ATLANTIC COUNTY

Municipality	Date	Day	Time	Road	MP	Persons Killed
ATLANTIC CITY	01/02/2022	SUNDAY	1306	SH 30	56.2	1 DRIVER
ABSECON CITY	01/08/2022	SATURDAY	0157	SH 30	52.4	1 PEDESTRIAN
PLEASANTVILLE CITY	01/15/2022	SATURDAY	2213	OLD TURNPIKE	--	1 PASSENGER
ABSECON CITY	01/24/2022	MONDAY	1805	SH 30	50.8	1 PEDESTRIAN
EGG HARBOR TWSP	04/02/2022	SATURDAY	0042	CR 559	3.5	1 DRIVER
LINWOOD CITY	04/10/2022	SUNDAY	0011	CR 559	0.2	1 PEDALCYCLIST
HAMILTON TWSP	04/18/2022	MONDAY	1603	SH 322	42.0	1 DRIVER
ATLANTIC CITY	04/20/2022	WEDNESDAY	2249	SH 40	63.0	1 PEDESTRIAN
PLEASANTVILLE CITY	04/27/2022	WEDNESDAY	1624	NORTH FRANKLIN BLVD	--	1 PEDALCYCLIST
ATLANTIC CITY	05/03/2022	TUESDAY	2250	ARCTIC AVE	--	1 PEDESTRIAN
HAMMONTON TOWN	05/05/2022	THURSDAY	1929	EXPRESSWAY	28.5	1 DRIVER
EGG HARBOR TWSP	06/07/2022	TUESDAY	1355	CR 559	6.4	1 DRIVER
ABSECON CITY	06/16/2022	THURSDAY	1709	CR 585	9.5	1 DRIVER
EGG HARBOR TWSP	06/25/2022	SATURDAY	1512	CR 646	5.3	1 DRIVER
EGG HARBOR TWSP	06/29/2022	WEDNESDAY	1748	SH 40	58.3	1 DRIVER
ATLANTIC CITY	07/01/2022	FRIDAY	2330	PACIFIC AVE	--	1 PEDESTRIAN
FOLSOM BORO	07/04/2022	MONDAY	2213	SH 322	34.7	1 PEDESTRIAN
SOMERS POINT CITY	07/21/2022	THURSDAY	2109	PARKWAY	30.1	1 DRIVER
SOMERS POINT CITY	07/23/2022	SATURDAY	2138	SH 52	2.3	1 PEDESTRIAN
ATLANTIC CITY	07/29/2022	FRIDAY	1408	SOUTH CAROLINA AVE	--	1 DRIVER
HAMMONTON TOWN	08/04/2022	THURSDAY	1700	SH 206	1.2	1 DRIVER
GALLOWAY TWSP	08/17/2022	WEDNESDAY	1833	SH 30	46.5	1 DRIVER
SOMERS POINT CITY	08/27/2022	SATURDAY	0243	PARKWAY	28.5	1 PEDESTRIAN
HAMILTON TWSP	08/28/2022	SUNDAY	0445	SH 322	41.3	1 DRIVER
EGG HARBOR TWSP	09/02/2022	FRIDAY	1538	CR 608	3.0	1 PASSENGER
ATLANTIC CITY	09/04/2022	SUNDAY	0337	ATLANTIC AVE	--	1 PEDESTRIAN
EGG HARBOR TWSP	09/10/2022	SATURDAY	1246	EXPRESSWAY	7.8	1 DRIVER
HAMILTON TWSP	09/17/2022	SATURDAY	1958	CR 552	27.4	1 PEDESTRIAN
HAMILTON TWSP	09/21/2022	WEDNESDAY	1241	CR 552	25.1	1 DRIVER
ATLANTIC CITY	10/10/2022	MONDAY	2136	SH 30	54.5	1 DRIVER
EGG HARBOR TWSP	10/14/2022	FRIDAY	2252	PARKWAY	38.8	1 DRIVER
HAMILTON TWSP	10/21/2022	FRIDAY	2038	SH 322	49.8	1 DRIVER
HAMILTON TWSP	10/29/2022	SATURDAY	2206	EXPRESSWAY	22.8	1 PEDESTRIAN
MULLICA TWSP	11/03/2022	THURSDAY	1145	SH 30	36.4	1 PASSENGER

BERGEN COUNTY

Municipality	Date	Day	Time	Road	MP	Persons Killed
EAST RUTHERFORD BOR	01/05/2022	WEDNESDAY	0637	SH 3	8.4	1 PEDESTRIAN
ALPINE BORO	01/24/2022	MONDAY	0149	PIP	9.4	1 DRIVER
RUTHERFORD BORO	02/12/2022	SATURDAY	2231	SH 3	5.2	1 PEDESTRIAN
EAST RUTHERFORD BOR	02/13/2022	SUNDAY	1834	HACKENSACK ST	--	1 PEDESTRIAN
MIDLAND PARK BORO	03/03/2022	THURSDAY	1147	CR 81	0.4	1 DRIVER
EAST RUTHERFORD BOR	05/06/2022	FRIDAY	0356	SH 3	8.0	1 DRIVER
SADDLE RIVER BORO	05/06/2022	FRIDAY	1134	SH 17	20.2	1 DRIVER
HACKENSACK CITY	05/12/2022	THURSDAY	2015	I-80	64.7	1 DRIVER
MAHWAH TWSP	05/26/2022	THURSDAY	0951	SH 17	25.4	1 PASSENGER
CARLSTADT BORO	06/09/2022	THURSDAY	1357	MONROE ST	--	1 DRIVER
ENGLEWOOD CITY	06/18/2022	SATURDAY	0705	SH 4	8.8	1 PEDESTRIAN
EAST RUTHERFORD BOR	06/24/2022	FRIDAY	2340	TURNPIKE	112.7	1 DRIVER
TEANECK TWSP	06/25/2022	SATURDAY	1356	WINDSOR RD	--	1 DRIVER
OAKLAND BORO	06/27/2022	MONDAY	1318	SKYLINE DR	1.1	1 DRIVER
RUTHERFORD BORO	06/29/2022	WEDNESDAY	2154	SH 3	5.8	1 DRIVER
RUTHERFORD BORO	07/08/2022	FRIDAY	1456	MARGINAL RD	0.4	1 DRIVER
PARAMUS BORO	07/09/2022	SATURDAY	0505	FOREST AVE	--	1 DRIVER
HACKENSACK CITY	07/10/2022	SUNDAY	2055	POLIFLY RD	--	1 PEDESTRIAN
TEANECK TWSP	07/13/2022	WEDNESDAY	0000	TURNPIKE	120.0	2 PASSENGERS
BERGENFIELD BORO	07/17/2022	SUNDAY	0353	SOUTH PROSPECT AVE	--	1 DRIVER
WASHINGTON TWSP	07/23/2022	SATURDAY	2350	PARKWAY	165.9	1 PEDESTRIAN

BERGEN COUNTY (Continued)

Municipality	Date	Day	Time	Road	MP	Persons Killed
HACKENSACK CITY	07/29/2022	FRIDAY	1552	CR 56	4.7	1 DRIVER
RIDGEFIELD PARK TWS	08/01/2022	MONDAY	1139	TURNPIKE	117.8	1 PASSENGER
FORT LEE BORO	08/03/2022	WEDNESDAY	2146	SH 9	0.9	1 PEDESTRIAN
ELMWOOD PARK BORO	08/06/2022	SATURDAY	2032	I-80	60.8	1 DRIVER
MAHWAH TWSP	08/27/2022	SATURDAY	1306	I-287	67.0	1 PASSENGER
ENGLEWOOD CITY	09/02/2022	FRIDAY	0127	PIP	3.3	1 DRIVER, 4 PASSENGERS
ALPINE BORO	09/03/2022	SATURDAY	0237	PIP	6.1	1 DRIVER
FORT LEE BORO	10/17/2022	MONDAY	0547	SH 67	1.3	1 DRIVER
ELMWOOD PARK BORO	10/24/2022	MONDAY	0557	PARKWAY	159.7	1 PEDESTRIAN
WASHINGTON TWSP	10/31/2022	MONDAY	0556	PARKWAY	167.7	1 DRIVER
RIDGEFIELD PARK TWS	11/01/2022	TUESDAY	1528	TURNPIKE	117.2	1 DRIVER
RUTHERFORD BORO	11/08/2022	TUESDAY	1738	SYLVAN ST	--	1 PEDESTRIAN
TEANECK TWSP	11/15/2022	TUESDAY	1942	GLENWOOD AVE	--	1 PEDESTRIAN
HOHOKUS BORO	11/18/2022	FRIDAY	1746	SH 17	18.6	1 PEDESTRIAN
RAMSEY BORO	11/29/2022	TUESDAY	1430	SH 17	23.0	1 DRIVER, 1 PASSENGER
HASBROUCK HEIGHTS B	12/10/2022	SATURDAY	1807	BOULEVARD	--	1 PEDESTRIAN
RAMSEY BORO	12/24/2022	SATURDAY	1955	SH 17	23.8	1 PEDESTRIAN

BURLINGTON COUNTY

Municipality	Date	Day	Time	Road	MP	Persons Killed
CINNAMINSON TWSP	01/01/2022	SATURDAY	0727	SH 130	38.1	1 DRIVER
SPRINGFIELD TWSP	01/16/2022	SUNDAY	0418	CR 628	3.3	1 DRIVER, 1 PASSENGER
MOUNT HOLLY TWSP	02/09/2022	WEDNESDAY	1000	SH 38	17.1	1 DRIVER
WOODLAND TWSP	02/12/2022	SATURDAY	1338	CR 532	14.5	1 DRIVER
SOUTHAMPTON TWSP	03/11/2022	FRIDAY	0613	SH 206	18.3	1 DRIVER
WILLINGBORO TWSP	03/18/2022	FRIDAY	0205	GARFIELD DR	--	1 PEDESTRIAN
SOUTHAMPTON TWSP	03/30/2022	WEDNESDAY	0754	CR 616	11.5	1 DRIVER
EVESHAM TWSP	04/07/2022	THURSDAY	0715	FIELDSTONE LN	--	1 PASSENGER
EASTHAMPTON TWSP	04/07/2022	THURSDAY	1804	CR 537	20.5	1 DRIVER
MOUNT LAUREL TWSP	04/13/2022	WEDNESDAY	1047	CR 686	6.1	1 PEDALCYCLIST
WASHINGTON TWSP	04/24/2022	SUNDAY	1326	CR 542	8.2	1 DRIVER
WASHINGTON TWSP	04/30/2022	SATURDAY	1455	CR 542	10.5	1 DRIVER
MOUNT LAUREL TWSP	05/01/2022	SUNDAY	0924	TURNPIKE	34.6	1 DRIVER
MOUNT LAUREL TWSP	05/02/2022	MONDAY	0040	I-295	38.0	1 PASSENGER
MOUNT LAUREL TWSP	05/05/2022	THURSDAY	1839	N. LAKE DR	--	1 PEDESTRIAN
PEMBERTON TWSP	05/10/2022	TUESDAY	0648	SH 70	30.7	1 DRIVER
BURLINGTON TWSP	05/20/2022	FRIDAY	0113	CR 634	1.2	1 PEDESTRIAN
TABERNAACLE TWSP	05/29/2022	SUNDAY	0605	CR 532	11.8	1 DRIVER
EVESHAM TWSP	05/29/2022	SUNDAY	1033	HOPEWELL RD	--	1 DRIVER
HAINESPORT TWSP	06/07/2022	TUESDAY	0655	ARK RD	1.2	1 PASSENGER
MANSFIELD TWSP	06/08/2022	WEDNESDAY	1345	SH 130	52.7	1 DRIVER
MEDFORD LAKES BORO	06/13/2022	MONDAY	0002	CR 541	7.2	1 DRIVER
CHESTERFIELD TWSP	06/17/2022	FRIDAY	0332	TURNPIKE	56.8	1 PEDESTRIAN
PEMBERTON TWSP	06/18/2022	SATURDAY	1533	SH 70	30.8	1 PASSENGER
DELTRAN TWSP	06/20/2022	MONDAY	0136	SH 130	40.6	1 DRIVER
TABERNAACLE TWSP	06/21/2022	TUESDAY	2023	SH 206	16.0	1 DRIVER
MOUNT LAUREL TWSP	06/22/2022	WEDNESDAY	1934	SH 73	26.6	1 DRIVER
WESTAMPTON TWSP	06/26/2022	SUNDAY	0000	TURNPIKE	45.1	1 PASSENGER
LUMBERTON TWSP	07/27/2022	WEDNESDAY	0559	SH 38	18.3	1 DRIVER
DELTRAN TWSP	08/02/2022	TUESDAY	0427	SH 130	38.9	1 PEDESTRIAN
WASHINGTON TWSP	08/06/2022	SATURDAY	1747	GODFREY BRIDGE RD	--	1 DRIVER
PEMBERTON TWSP	08/17/2022	WEDNESDAY	0000	CR 630	14.1	1 DRIVER
WOODLAND TWSP	08/20/2022	SATURDAY	1606	SH 72	6.5	1 PASSENGER
FLORENCE TWSP	08/31/2022	WEDNESDAY	1014	SH 130	50.1	1 DRIVER
BURLINGTON TWSP	09/01/2022	THURSDAY	0933	CR 633	2.9	1 PASSENGER
MOUNT LAUREL TWSP	09/03/2022	SATURDAY	2009	CR 674	3.2	1 DRIVER
PEMBERTON TWSP	09/17/2022	SATURDAY	1829	SH 70	32.7	1 DRIVER
WOODLAND TWSP	09/24/2022	SATURDAY	2325	CR 532	16.8	3 PEDESTRIANS
NEW HANOVER TWSP	10/05/2022	WEDNESDAY	1858	CR 616	26.3	1 DRIVER
MANSFIELD TWSP	10/21/2022	FRIDAY	1218	MANSFIELD RD WEST	--	1 DRIVER
TABERNAACLE TWSP	10/23/2022	SUNDAY	0927	CR 532	4.5	1 DRIVER
LUMBERTON TWSP	10/28/2022	FRIDAY	0502	SH 38	16.1	1 PEDESTRIAN
MOUNT LAUREL TWSP	10/29/2022	SATURDAY	2215	SH 38	9.6	1 PEDESTRIAN
MOUNT LAUREL TWSP	11/04/2022	FRIDAY	0119	SH 73	27.3	1 DRIVER, 1 PASSENGER
MOUNT LAUREL TWSP	11/15/2022	TUESDAY	2220	I-295	39.2	1 PEDESTRIAN
BURLINGTON TWSP	11/20/2022	SUNDAY	0327	I-295	46.6	1 DRIVER
SOUTHAMPTON TWSP	11/22/2022	TUESDAY	1805	SH 70	24.8	1 DRIVER
PEMBERTON TWSP	11/24/2022	THURSDAY	1352	CR 530	7.7	1 DRIVER, 1 PASSENGER
EDGEWATER PARK TWSP	12/09/2022	FRIDAY	1843	GARDEN BLVD	--	1 PEDESTRIAN
MOORESTOWN TWSP	12/13/2022	TUESDAY	1338	SH 38	6.5	1 PEDESTRIAN
MOUNT LAUREL TWSP	12/16/2022	FRIDAY	0043	I-295	39.2	1 DRIVER
WESTAMPTON TWSP	12/25/2022	SUNDAY	0516	TURNPIKE	42.0	2 PASSENGERS

BURLINGTON COUNTY (Continued)

Municipality	Date	Day	Time	Road	MP	Persons Killed
SOUTHAMPTON TWSP	12/29/2022	THURSDAY	0345	SH 206	17.6	1 DRIVER
TABERNACLE TWSP	12/31/2022	SATURDAY	1322	CR 532	3.5	1 DRIVER

CAMDEN COUNTY

Municipality	Date	Day	Time	Road	MP	Persons Killed
LAWNSIDE BORO	01/13/2022	THURSDAY	0530	SH 30	8.4	1 PEDESTRIAN
PENNSAUKEN TWSP	01/15/2022	SATURDAY	0509	MARION AVE	--	1 PEDESTRIAN
CHERRY HILL TWSP	01/16/2022	SUNDAY	2119	I-295	34.9	1 DRIVER
MAGNOLIA BORO	01/19/2022	WEDNESDAY	0954	SH 30	9.3	1 DRIVER, 1 PASSENGER
PENNSAUKEN TWSP	01/19/2022	WEDNESDAY	1906	SH 130	11.2	1 PEDESTRIAN
GLOUCESTER TWSP	01/25/2022	TUESDAY	2353	SH 42	9.0	1 PEDESTRIAN
WINSLOW TWSP	01/27/2022	THURSDAY	0704	CR 536	29.2	1 PASSENGER
GLOUCESTER TWSP	02/24/2022	THURSDAY	1404	SH 168	4.0	1 PASSENGER
CAMDEN CITY	03/02/2022	WEDNESDAY	0129	CR 551	32.3	1 PEDESTRIAN
CHERRY HILL TWSP	03/02/2022	WEDNESDAY	0245	SH 70	3.6	1 DRIVER
COLLINGSWOOD BORO	03/10/2022	THURSDAY	0126	SH 130	29.5	1 DRIVER
BROOKLAWN BORO	04/02/2022	SATURDAY	1951	CR 551	0.4	1 PEDESTRIAN
CHERRY HILL TWSP	04/12/2022	TUESDAY	2223	CR 644	2.2	1 DRIVER
VOORHEES TWSP	04/15/2022	FRIDAY	2055	SH 73	21.1	1 DRIVER, 1 PASSENGER
WINSLOW TWSP	04/20/2022	WEDNESDAY	1230	SH 30	25.3	1 DRIVER
CAMDEN CITY	04/22/2022	FRIDAY	2046	SH 30	2.2	1 PEDESTRIAN
BELLMAWR BORO	05/04/2022	WEDNESDAY	0307	SH 42	14.1	1 DRIVER
PINE HILL BORO	05/06/2022	FRIDAY	0002	EAST 11TH AVE	--	1 PEDESTRIAN
AUDUBON BORO	05/09/2022	MONDAY	0853	WEST NICHOLSON RD	--	1 DRIVER
CHERRY HILL TWSP	05/12/2022	THURSDAY	1839	CR 561	42.3	1 DRIVER
PINE HILL BORO	05/13/2022	FRIDAY	2157	CR 534	6.7	1 PEDESTRIAN
GLOUCESTER TWSP	05/21/2022	SATURDAY	0327	CR 705	6.2	1 DRIVER
GLOUCESTER TWSP	05/21/2022	SATURDAY	0343	SH 42	7.0	1 DRIVER
CAMDEN CITY	05/27/2022	FRIDAY	1851	MORTON ST	--	1 PEDALCYCLIST
CHERRY HILL TWSP	06/16/2022	THURSDAY	2009	I-295	33.2	1 DRIVER
CAMDEN CITY	06/20/2022	MONDAY	2207	CR 609	0.8	1 DRIVER, 1 PASSENGER
CAMDEN CITY	06/21/2022	TUESDAY	0123	CR 605	0.1	1 PEDESTRIAN
CAMDEN CITY	06/28/2022	TUESDAY	0007	GRANT ST	--	1 PEDESTRIAN
CAMDEN CITY	08/04/2022	THURSDAY	2212	CHELTON AVE	--	1 PEDESTRIAN
VOORHEES TWSP	08/12/2022	FRIDAY	1755	SH 73	21.0	1 DRIVER
WATERFORD TWSP	08/13/2022	SATURDAY	2322	SH 30	19.8	1 PEDESTRIAN
AUDUBON PARK BORO	08/21/2022	SUNDAY	0510	SH 168	9.2	1 PEDESTRIAN
WINSLOW TWSP	08/26/2022	FRIDAY	2150	EXPRESSWAY	36.3	1 DRIVER
CAMDEN CITY	08/30/2022	TUESDAY	1537	CR 605	0.2	1 DRIVER
GLOUCESTER TWSP	09/06/2022	TUESDAY	1851	JOHNSON RD	--	1 DRIVER
CHERRY HILL TWSP	09/12/2022	MONDAY	2144	SH 70	4.3	1 PEDESTRIAN
CHERRY HILL TWSP	09/23/2022	FRIDAY	1743	SH 70	3.7	1 DRIVER
CAMDEN CITY	09/29/2022	THURSDAY	0000	CR 601	1.1	1 PEDESTRIAN
RUNNEMEDE BORO	10/06/2022	THURSDAY	0557	SH 168	6.2	1 PEDESTRIAN
CAMDEN CITY	10/14/2022	FRIDAY	2200	SOUTH 7TH ST	--	1 PEDESTRIAN
LINDENWOLD BORO	10/19/2022	WEDNESDAY	1010	CR 534	7.7	1 PEDESTRIAN
CHERRY HILL TWSP	10/21/2022	FRIDAY	0724	TURNPIKE	29.6	1 DRIVER
CAMDEN CITY	10/22/2022	SATURDAY	1128	S. 6TH ST	--	1 DRIVER
GLOUCESTER TWSP	11/07/2022	MONDAY	2228	SH 168	3.2	1 PEDESTRIAN
CAMDEN CITY	11/17/2022	THURSDAY	0012	SH 30	1.9	1 PEDESTRIAN
CHERRY HILL TWSP	11/25/2022	FRIDAY	1819	CR 626	3.1	1 PEDESTRIAN
CAMDEN CITY	12/01/2022	THURSDAY	1908	ATLANTIC AVE	--	1 PEDESTRIAN
HADDON HEIGHTS BORO	12/05/2022	MONDAY	1144	SH 30	7.2	1 PEDESTRIAN
LINDENWOLD BORO	12/08/2022	THURSDAY	1742	SH 30	13.4	1 PEDESTRIAN
BELLMAWR BORO	12/27/2022	TUESDAY	1510	I-295	28.1	1 DRIVER
GLOUCESTER TWSP	12/29/2022	THURSDAY	1736	CR 759	1.6	1 PEDESTRIAN

CAPE MAY COUNTY

Municipality	Date	Day	Time	Road	MP	Persons Killed
OCEAN CITY	01/13/2022	THURSDAY	1128	ASBURY AVE	5.1	1 PEDESTRIAN
MIDDLE TWSP	03/19/2022	SATURDAY	1400	CR 673	0.2	1 PEDALCYCLIST
UPPER TWSP	04/02/2022	SATURDAY	1316	CR 631	3.5	1 DRIVER
MIDDLE TWSP	05/01/2022	SUNDAY	2326	CR 620	0.5	1 DRIVER
CAPE MAY CITY	05/15/2022	SUNDAY	1614	SH 109	0.2	1 PEDESTRIAN
MIDDLE TWSP	05/29/2022	SUNDAY	1622	SH 47	8.0	1 DRIVER
LOWER TWSP	05/29/2022	SUNDAY	1938	LINCOLN BLVD	--	1 PEDESTRIAN
MIDDLE TWSP	06/17/2022	FRIDAY	1342	CR 658	1.2	1 DRIVER
MIDDLE TWSP	06/20/2022	MONDAY	2120	SH 147	0.0	1 PEDESTRIAN
MIDDLE TWSP	08/25/2022	THURSDAY	1616	SH 9	17.5	1 DRIVER

CAPE MAY COUNTY (Continued)

Municipality	Date	Day	Time	Road	MP	Persons Killed
WILDWOOD CITY	09/24/2022	SATURDAY	2136	ATLANTIC AVE	--	1 PASSENGER, 1 PEDESTRIAN
LOWER TWSP	10/08/2022	SATURDAY	2028	CR 603	5.3	1 PEDESTRIAN
UPPER TWSP	12/01/2022	THURSDAY	1707	SH 9	27.8	1 PEDESTRIAN
UPPER TWSP	12/29/2022	THURSDAY	1828	CR 667	1.9	1 PEDESTRIAN

CUMBERLAND COUNTY

Municipality	Date	Day	Time	Road	MP	Persons Killed
UPPER DEERFIELD TWS	01/06/2022	THURSDAY	0920	CR 553	26.0	1 DRIVER
MILLVILLE CITY	01/13/2022	THURSDAY	0508	CR 678	1.3	1 DRIVER
VINELAND CITY	02/08/2022	TUESDAY	1105	CR 673	2.3	1 DRIVER
VINELAND CITY	02/12/2022	SATURDAY	1812	SH 47	44.9	1 DRIVER
MAURICE RIVER TWSP	05/19/2022	THURSDAY	2242	SH 47	27.7	1 DRIVER
COMMERCIAL TWSP	05/26/2022	THURSDAY	0729	CR 767	0.9	1 DRIVER
VINELAND CITY	06/08/2022	WEDNESDAY	2040	SH 56	7.8	1 DRIVER
FAIRFIELD TWSP	07/01/2022	FRIDAY	0050	SH 49	30.3	1 PEDESTRIAN
VINELAND CITY	07/04/2022	MONDAY	2152	W. CHESTNUT AVE	0.8	1 PEDESTRIAN
VINELAND CITY	07/09/2022	SATURDAY	2324	SH 55	29.5	1 DRIVER
VINELAND CITY	07/16/2022	SATURDAY	1839	N. MILL RD	4.6	1 DRIVER
VINELAND CITY	07/19/2022	TUESDAY	0758	CR 552	16.5	1 DRIVER
MILLVILLE CITY	08/05/2022	FRIDAY	1040	CR 555	11.6	1 DRIVER
VINELAND CITY	08/14/2022	SUNDAY	1708	CR 555	12.6	1 DRIVER
UPPER DEERFIELD TWS	08/19/2022	FRIDAY	1805	SH 77	6.8	1 PASSENGER
VINELAND CITY	09/19/2022	MONDAY	2335	SH 47	43.0	1 PEDESTRIAN
COMMERCIAL TWSP	10/07/2022	FRIDAY	2314	CR 614	1.9	1 DRIVER
VINELAND CITY	10/11/2022	TUESDAY	0617	SH 47	46.9	1 DRIVER
BRIDGETON CITY	10/17/2022	MONDAY	2040	SH 77	0.7	1 PEDESTRIAN
VINELAND CITY	12/22/2022	THURSDAY	1259	SOUTHWEST BLVD	0.3	1 DRIVER

ESSEX COUNTY

Municipality	Date	Day	Time	Road	MP	Persons Killed
NEWARK CITY	01/10/2022	MONDAY	0031	SH 21	2.3	1 PEDESTRIAN
NUTLEY TOWN	02/04/2022	FRIDAY	1347	CR 645	3.4	1 PEDESTRIAN
NEWARK CITY	02/26/2022	SATURDAY	1643	TURNPIKE	104.7	1 DRIVER
NEWARK CITY	03/10/2022	THURSDAY	0445	SH 1	47.4	1 PEDESTRIAN
CALDWELL BORO	03/10/2022	THURSDAY	1141	CR 506	--	1 DRIVER
BELLEVILLE TOWN	03/18/2022	FRIDAY	1908	CR 506	2.3	1 DRIVER
NEWARK CITY	03/31/2022	THURSDAY	0433	ELIZABETH AVE	--	1 DRIVER, 1 PASSENGER
EAST ORANGE CITY	04/09/2022	SATURDAY	0325	PARKWAY	148.6	1 DRIVER
NEWARK CITY	04/24/2022	SUNDAY	0416	TURNPIKE	105.9	1 DRIVER
NEWARK CITY	04/25/2022	MONDAY	0801	SH 27	36.2	1 PEDESTRIAN
LIVINGSTON TWSP	04/27/2022	WEDNESDAY	2327	CR 510	19.6	1 PEDESTRIAN
EAST ORANGE CITY	05/07/2022	SATURDAY	1021	PARKWAY	--	1 DRIVER
GLEN RIDGE BORO	05/10/2022	TUESDAY	0434	CR 506	7.6	1 DRIVER, 1 PASSENGER
EAST ORANGE CITY	05/13/2022	FRIDAY	2315	AMPERE PLAZA	--	1 DRIVER
ORANGE CITY	05/14/2022	SATURDAY	2257	CR 638	4.2	1 PEDESTRIAN
BELLEVILLE TOWN	06/07/2022	TUESDAY	1730	JORALEMON ST	--	1 DRIVER
FAIRFIELD BORO	06/14/2022	TUESDAY	1630	CR 613	4.7	1 DRIVER
NEWARK CITY	06/18/2022	SATURDAY	0122	SH 1	46.7	1 DRIVER
NEWARK CITY	06/22/2022	WEDNESDAY	2329	SH 21	5.2	1 PEDESTRIAN
NEWARK CITY	06/23/2022	THURSDAY	2051	CR 510	26.7	1 PEDESTRIAN
BELLEVILLE TOWN	06/24/2022	FRIDAY	2153	SH 7	6.5	1 PEDESTRIAN
EAST ORANGE CITY	07/01/2022	FRIDAY	1801	GREENWOOD AVE	--	1 DRIVER
NEWARK CITY	07/16/2022	SATURDAY	0616	I-78	57.4	1 DRIVER
IRVINGTON TOWN	07/19/2022	TUESDAY	1420	PARKWAY	143.8	1 DRIVER
NEWARK CITY	07/23/2022	SATURDAY	0422	SH 27	36.0	1 DRIVER, 3 PASSENGERS
EAST ORANGE CITY	07/31/2022	SUNDAY	0124	CR 508	8.4	1 PEDESTRIAN
BELLEVILLE TOWN	08/08/2022	MONDAY	1343	SH 21	7.2	1 DRIVER
NUTLEY TOWN	08/10/2022	WEDNESDAY	1439	VREELAND AVE	--	1 DRIVER
NEWARK CITY	08/19/2022	FRIDAY	1614	TURNPIKE	107.1	1 DRIVER, 1 PASSENGER
NEWARK CITY	08/27/2022	SATURDAY	0330	SH 1	47.1	1 DRIVER
NEWARK CITY	09/05/2022	MONDAY	0254	SH 21	1.0	1 PEDESTRIAN
NEWARK CITY	09/06/2022	TUESDAY	2057	CR 605	--	1 PEDESTRIAN
NEWARK CITY	09/09/2022	FRIDAY	0217	AVON AVE	--	1 PASSENGER
NEWARK CITY	09/19/2022	MONDAY	0835	MUHAMMAD ALI AVE	--	1 PASSENGER
GLEN RIDGE BORO	09/27/2022	TUESDAY	1600	BLOOMFIELD AVE	--	1 DRIVER
NEWARK CITY	10/02/2022	SUNDAY	0340	SH 1	0.4	1 PEDESTRIAN
EAST ORANGE CITY	10/23/2022	SUNDAY	0058	PARKWAY	148.2	1 DRIVER
BLOOMFIELD BORO	10/27/2022	THURSDAY	1644	CR 509	18.7	1 PEDESTRIAN
NEWARK CITY	11/01/2022	TUESDAY	2231	SUMMER AVE	--	1 PASSENGER

ESSEX COUNTY (Continued)

Municipality	Date	Day	Time	Road	MP	Persons Killed
EAST ORANGE CITY	11/05/2022	SATURDAY	1825	CR 508	8.7	1 PEDESTRIAN
NEWARK CITY	11/21/2022	MONDAY	0110	CR 510	29.0	1 DRIVER
FAIRFIELD BORO	11/23/2022	WEDNESDAY	1546	CR 625	1.1	1 DRIVER
IRVINGTON TOWN	11/26/2022	SATURDAY	0139	PARKWAY	144.2	1 PEDESTRIAN
IRVINGTON TOWN	11/27/2022	SUNDAY	1759	CR 603	0.8	1 PEDESTRIAN
EAST ORANGE CITY	11/29/2022	TUESDAY	0559	PROSPECT ST	--	1 PEDESTRIAN
NEWARK CITY	11/29/2022	TUESDAY	2333	CR 510	26.9	1 DRIVER
IRVINGTON TOWN	12/03/2022	SATURDAY	0203	CLIFTON AVE	--	1 PEDESTRIAN
EAST ORANGE CITY	12/12/2022	MONDAY	0813	FREEWAY DR	--	1 PEDESTRIAN
BELLEVILLE TOWN	12/27/2022	TUESDAY	0437	SH 21	7.1	1 DRIVER
NEWARK CITY	12/28/2022	WEDNESDAY	0543	SH 27	37.5	1 PEDESTRIAN

GLOUCESTER COUNTY

Municipality	Date	Day	Time	Road	MP	Persons Killed
FRANKLIN TWSP	01/02/2022	SUNDAY	0754	SH 55	41.2	1 DRIVER
MONROE TWSP	01/06/2022	THURSDAY	0600	SH 42	1.3	1 DRIVER
MONROE TWSP	01/07/2022	FRIDAY	1438	CR 536	0.2	1 DRIVER
MONROE TWSP	02/25/2022	FRIDAY	1746	SH 42	0.6	1 DRIVER
WASHINGTON TWSP	03/01/2022	TUESDAY	2107	SH 42	4.0	1 PEDESTRIAN
FRANKLIN TWSP	03/08/2022	TUESDAY	1502	SH 55	38.5	1 DRIVER
GLASSBORO BORO	03/15/2022	TUESDAY	1711	CR 641	4.9	1 DRIVER
EAST GREENWICH TWSP	03/16/2022	WEDNESDAY	2211	CR 607	4.6	1 DRIVER
MONROE TWSP	04/13/2022	WEDNESDAY	1545	SH 322	24.7	1 DRIVER
DEPTFORD TWSP	04/22/2022	FRIDAY	0627	CR 663	2.7	1 DRIVER
DEPTFORD TWSP	05/02/2022	MONDAY	1350	SH 55	56.0	2 DRIVERS
FRANKLIN TWSP	05/12/2022	THURSDAY	0602	DUTCH MILL RD	--	1 DRIVER
FRANKLIN TWSP	05/13/2022	FRIDAY	0544	CR 615	2.8	1 DRIVER
DEPTFORD TWSP	05/30/2022	MONDAY	1309	SH 42	11.8	1 DRIVER
WASHINGTON TWSP	06/04/2022	SATURDAY	1036	SH 42	5.4	1 PASSENGER
GLASSBORO BORO	06/04/2022	SATURDAY	2040	CR 637	1.5	1 PASSENGER
WOOLWICH TWSP	06/06/2022	MONDAY	1544	SH 322	8.1	1 DRIVER
MONROE TWSP	06/11/2022	SATURDAY	2051	SH 42	2.2	1 DRIVER
WOOLWICH TWSP	06/30/2022	THURSDAY	2154	TURNPIKE	13.2	1 PEDESTRIAN
MONROE TWSP	07/01/2022	FRIDAY	0857	WINSLOW RD	--	1 PEDESTRIAN
FRANKLIN TWSP	07/07/2022	THURSDAY	0032	SH 55	43.6	1 PEDESTRIAN
LOGAN TWSP	07/12/2022	TUESDAY	0557	CR 662	1.0	1 DRIVER
FRANKLIN TWSP	07/15/2022	FRIDAY	0154	SH 55	41.8	1 DRIVER
WASHINGTON TWSP	07/18/2022	MONDAY	0844	CR 689	5.3	1 DRIVER
WEST DEPTFORD TWSP	07/20/2022	WEDNESDAY	1835	I-295	23.2	1 DRIVER
FRANKLIN TWSP	08/19/2022	FRIDAY	2258	LITTLE MILL RD	--	1 DRIVER
WASHINGTON TWSP	08/20/2022	SATURDAY	0346	SH 42	6.4	1 PASSENGER
DEPTFORD TWSP	09/01/2022	THURSDAY	2129	CR 665	1.2	1 PEDESTRIAN
WEST DEPTFORD TWSP	09/18/2022	SUNDAY	0314	TURNPIKE	18.5	1 PASSENGER
MONROE TWSP	10/06/2022	THURSDAY	2350	SH 322	21.5	1 DRIVER
DEPTFORD TWSP	10/18/2022	TUESDAY	0852	SH 41	4.0	1 DRIVER
ELK TWSP	11/01/2022	TUESDAY	1853	CR 641	1.8	1 DRIVER
FRANKLIN TWSP	11/06/2022	SUNDAY	1714	SH 47	52.2	1 DRIVER
MONROE TWSP	11/10/2022	THURSDAY	1235	CR 659	5.3	1 DRIVER
WASHINGTON TWSP	11/18/2022	FRIDAY	2054	SH 42	5.1	1 PEDESTRIAN
LOGAN TWSP	11/19/2022	SATURDAY	0044	SH 130	10.5	1 PASSENGER
PAULSBORO BORO	11/23/2022	WEDNESDAY	2124	CR 667	15.1	1 PEDESTRIAN
MONROE TWSP	12/14/2022	WEDNESDAY	1740	SH 322	27.3	1 DRIVER
ELK TWSP	12/16/2022	FRIDAY	0340	LAUX RD	--	1 DRIVER

HUDSON COUNTY

Municipality	Date	Day	Time	Road	MP	Persons Killed
NORTH BERGEN TWSP	01/08/2022	SATURDAY	0703	SH 1	58.0	1 DRIVER
BAYONNE CITY	01/08/2022	SATURDAY	0747	WEST 23RD ST	--	1 PEDESTRIAN
JERSEY CITY	02/10/2022	THURSDAY	1043	SH 1	1.8	1 DRIVER
NORTH BERGEN TWSP	02/14/2022	MONDAY	0812	WOODCLIFF AVE	0.2	1 PEDESTRIAN
BAYONNE CITY	03/13/2022	SUNDAY	1242	WEST 25TH ST	--	1 PEDESTRIAN
JERSEY CITY	03/16/2022	WEDNESDAY	1251	TURNPIKE	5.5	1 DRIVER
BAYONNE CITY	04/22/2022	FRIDAY	0223	AVENUE E	--	1 DRIVER
JERSEY CITY	05/02/2022	MONDAY	2140	SH 1	2.8	1 PEDESTRIAN
KEARNY TOWN	05/14/2022	SATURDAY	0117	CR 507	1.0	1 DRIVER, 1 PASSENGER
NORTH BERGEN TWSP	06/26/2022	SUNDAY	0833	CR 505	3.5	1 PASSENGER
KEARNY TOWN	09/03/2022	SATURDAY	2134	SH 7	1.4	1 DRIVER
NORTH BERGEN TWSP	09/04/2022	SUNDAY	0500	SH 1	56.5	1 DRIVER
NORTH BERGEN TWSP	09/06/2022	TUESDAY	0554	SH 1	59.4	1 PEDESTRIAN
JERSEY CITY	09/11/2022	SUNDAY	0425	TURNPIKE	6.7	2 DRIVERS

HUDSON COUNTY (Continued)

Municipality	Date	Day	Time	Road	MP	Persons Killed
NORTH BERGEN TWSP	12/09/2022	FRIDAY	1204	SH 1	60.5	1 PEDESTRIAN

HUNTERDON COUNTY

Municipality	Date	Day	Time	Road	MP	Persons Killed
ALEXANDRIA TWSP	01/01/2022	SATURDAY	0529	CR 513	4.6	1 DRIVER
READINGTON TWSP	03/08/2022	TUESDAY	1507	SH 22	27.6	1 PEDESTRIAN
UNION TWSP	05/26/2022	THURSDAY	2011	I-78	12.4	1 DRIVER
FLEMINGTON BORO	05/30/2022	MONDAY	0214	SH 202	11.2	1 PEDESTRIAN
RARITAN TWSP	06/04/2022	SATURDAY	1822	SH 31	22.9	1 DRIVER
EAST AMWELL TWS	08/02/2022	TUESDAY	0944	SH 202	5.7	1 DRIVER
RARITAN TWSP	08/08/2022	MONDAY	1431	SH 202	13.4	1 DRIVER
BETHLEHEM TWSP	09/10/2022	SATURDAY	1437	CR 579	34.8	1 DRIVER

MERCER COUNTY

Municipality	Date	Day	Time	Road	MP	Persons Killed
TRENTON	01/16/2022	SUNDAY	1829	CR 626	0.4	1 DRIVER
WEST WINDSOR TWP	02/15/2022	TUESDAY	2240	SH 1	8.8	1 DRIVER
HAMILTON TWSP	03/08/2022	TUESDAY	1348	SH 130	61.1	1 DRIVER
TRENTON	03/14/2022	MONDAY	1757	BRIDGE ST	--	1 PEDESTRIAN
TRENTON	03/16/2022	WEDNESDAY	2338	SH 1	1.8	1 DRIVER
HAMILTON TWSP	03/19/2022	SATURDAY	0045	SH 29	0.6	1 DRIVER
TRENTON	03/26/2022	SATURDAY	0158	CR 579	0.4	1 DRIVER
ROBBINSVILLE TWSP	04/21/2022	THURSDAY	0343	TURNPIKE	63.4	1 DRIVER
TRENTON	05/06/2022	FRIDAY	0344	CR 622	3.1	1 PEDALCYCLIST
ROBBINSVILLE TWSP	05/10/2022	TUESDAY	1430	TURNPIKE	59.9	1 DRIVER
HAMILTON TWSP	05/26/2022	THURSDAY	2109	CR 535	2.0	1 DRIVER
EWING TWSP	06/01/2022	WEDNESDAY	0158	CR 643	0.9	1 DRIVER
TRENTON	06/11/2022	SATURDAY	2354	WHITTAKER AVE	--	1 PASSENGER
TRENTON	07/08/2022	FRIDAY	2159	MARKET ST	--	1 PEDESTRIAN
LAWRENCE TWSP	07/26/2022	TUESDAY	2352	CR 583	4.8	1 DRIVER
ROBBINSVILLE TWSP	08/04/2022	THURSDAY	0459	I-195	5.6	1 DRIVER
ROBBINSVILLE TWSP	08/14/2022	SUNDAY	2041	I-195	5.7	1 DRIVER
HAMILTON TWSP	08/27/2022	SATURDAY	0010	I-195	0.2	1 DRIVER
HIGHTSTOWN BORO	09/09/2022	FRIDAY	2100	SH 33	14.0	1 PEDALCYCLIST
TRENTON	09/26/2022	MONDAY	2015	PROSPECT ST	--	1 PEDESTRIAN
TRENTON	10/02/2022	SUNDAY	1946	SH 129	1.6	1 PEDESTRIAN
TRENTON	10/03/2022	MONDAY	2213	CR 622	3.7	1 PEDESTRIAN
HAMILTON TWSP	10/13/2022	THURSDAY	0629	EAST PARK AVE	--	1 PEDESTRIAN
PRINCETON	10/28/2022	FRIDAY	1038	CR 583	6.8	1 PEDESTRIAN
EAST WINDSOR TWSP	11/06/2022	SUNDAY	1653	TURNPIKE	67.6	1 PASSENGER
PRINCETON	11/08/2022	TUESDAY	1352	SH 27	1.9	1 DRIVER

MIDDLESEX COUNTY

Municipality	Date	Day	Time	Road	MP	Persons Killed
CRANBURY TWSP	01/02/2022	SUNDAY	0543	CR 615	4.9	1 PEDESTRIAN
NORTH BRUNSWICK TWS	01/03/2022	MONDAY	0029	SH 1	22.4	1 DRIVER
OLD BRIDGE TWSP	01/05/2022	WEDNESDAY	0535	SH 34	26.0	1 DRIVER
SAYREVILLE BORO	01/06/2022	THURSDAY	1101	CR 615	19.2	1 DRIVER
WOODBRIIDGE TWSP	01/13/2022	THURSDAY	1907	TURNPIKE	93.1	1 DRIVER
EDISON TWSP	01/20/2022	THURSDAY	2225	SH 1	28.2	1 PASSENGER
EDISON TWSP	01/26/2022	WEDNESDAY	2239	PARKWAY PL EXT	0.4	1 DRIVER
OLD BRIDGE TWSP	01/28/2022	FRIDAY	0125	SH 9	123.2	1 PEDESTRIAN
NEW BRUNSWICK CITY	02/05/2022	SATURDAY	1256	CR 691	0.0	1 PEDESTRIAN
EDISON TWSP	02/08/2022	TUESDAY	2217	SH 1	32.2	1 DRIVER, 1 PASSENGER
OLD BRIDGE TWSP	02/15/2022	TUESDAY	0629	SH 9	122.9	1 PEDESTRIAN
PERTH AMBOY CITY	02/16/2022	WEDNESDAY	1913	CR 616	1.5	1 PEDESTRIAN
PERTH AMBOY CITY	03/07/2022	MONDAY	1839	CR 656	3.8	1 PEDESTRIAN
EAST BRUNSWICK TWSP	03/10/2022	THURSDAY	1624	FRESH POND RD	--	1 DRIVER
SOUTH BRUNSWICK TWS	03/12/2022	SATURDAY	0042	SH 1	18.0	1 DRIVER
WOODBRIIDGE TWSP	03/26/2022	SATURDAY	0319	PARKWAY	131.1	1 DRIVER
EDISON TWSP	05/05/2022	THURSDAY	2227	SH 1	33.6	1 DRIVER
WOODBRIIDGE TWSP	05/22/2022	SUNDAY	0105	PARKWAY	130.4	1 PEDESTRIAN
EAST BRUNSWICK TWSP	05/24/2022	TUESDAY	0549	CR 527	41.0	1 PEDALCYCLIST
NEW BRUNSWICK CITY	05/28/2022	SATURDAY	0207	CR 693	1.1	1 PEDESTRIAN
OLD BRIDGE TWSP	06/05/2022	SUNDAY	1853	SH 34	25.4	1 DRIVER
EDISON TWSP	06/13/2022	MONDAY	2252	CR 657	1.9	1 PASSENGER
SAYREVILLE BORO	06/13/2022	MONDAY	2303	SH 9	128.9	1 DRIVER
SOUTH BRUNSWICK TWS	06/15/2022	WEDNESDAY	1031	CR 679	2.6	1 PEDESTRIAN
WOODBRIIDGE TWSP	06/16/2022	THURSDAY	1526	SH 35	56.9	1 DRIVER

MIDDLESEX COUNTY (Continued)

Municipality	Date	Day	Time	Road	MP	Persons Killed
MIDDLESEX BORO	06/19/2022	SUNDAY	1313	SH 28	10.9	1 DRIVER
WOODBIDGE TWSP	06/23/2022	THURSDAY	0631	PARKWAY	134.8	1 DRIVER
NORTH BRUNSWICK TWS	06/28/2022	TUESDAY	2350	SH 130	81.8	1 DRIVER
WOODBIDGE TWSP	06/30/2022	THURSDAY	1241	TURNPIKE	90.6	1 DRIVER
EDISON TWSP	07/09/2022	SATURDAY	0046	TALMADGE RD	--	1 PEDESTRIAN
SOUTH BRUNSWICK TWS	07/11/2022	MONDAY	1521	CR 679	1.6	1 DRIVER
CRANBURY TWSP	07/24/2022	SUNDAY	0328	TURNPIKE	71.1	1 DRIVER
SOUTH BRUNSWICK TWS	08/02/2022	TUESDAY	1226	CR 522	3.7	1 PASSENGER
EDISON TWSP	08/06/2022	SATURDAY	2121	SH 1	30.8	1 DRIVER
PERTH AMBOY CITY	08/07/2022	SUNDAY	2029	SH 35	54.1	1 PEDESTRIAN
WOODBIDGE TWSP	08/09/2022	TUESDAY	1853	TURNPIKE	93.2	2 PASSENGERS
SOUTH BRUNSWICK TWS	08/23/2022	TUESDAY	1940	SH 1	14.1	1 DRIVER
MONROE TWSP	09/03/2022	SATURDAY	0650	MOUNTS MILLS RD	--	1 DRIVER
CRANBURY TWSP	09/05/2022	MONDAY	1738	TURNPIKE	71.5	1 DRIVER
PERTH AMBOY CITY	09/05/2022	MONDAY	2209	CR 653	1.0	1 PEDESTRIAN
EAST BRUNSWICK TWSP	09/06/2022	TUESDAY	1539	CR 613	8.0	1 PASSENGER
OLD BRIDGE TWSP	09/19/2022	MONDAY	0027	PARKWAY	121.6	1 DRIVER
SOUTH BRUNSWICK TWS	09/19/2022	MONDAY	2232	SH 130	77.6	1 PASSENGER
MONROE TWSP	09/28/2022	WEDNESDAY	0211	CR 614	9.0	1 DRIVER
SAYREVILLE BORO	09/29/2022	THURSDAY	1054	PARKWAY	123.8	1 DRIVER
SOUTH BRUNSWICK TWS	10/14/2022	FRIDAY	1350	CR 522	3.5	1 DRIVER
SOUTH RIVER BORO	10/15/2022	SATURDAY	2130	VIRGINIA ST	--	1 DRIVER
SOUTH PLAINFIELD BO	10/15/2022	SATURDAY	2321	CR 647	0.8	1 DRIVER
OLD BRIDGE TWSP	10/19/2022	WEDNESDAY	0624	SH 9	124.6	1 DRIVER
NEW BRUNSWICK CITY	10/29/2022	SATURDAY	2124	SH 18	42.0	1 PEDESTRIAN
SOUTH AMBOY CITY	11/03/2022	THURSDAY	0059	SH 9	130.5	1 DRIVER
WOODBIDGE TWSP	11/07/2022	MONDAY	2048	SH 9	135.1	1 DRIVER
OLD BRIDGE TWSP	11/09/2022	WEDNESDAY	0215	SH 9	122.5	1 DRIVER
WOODBIDGE TWSP	11/23/2022	WEDNESDAY	0911	SH 35	54.3	1 DRIVER
WOODBIDGE TWSP	11/24/2022	THURSDAY	2152	SH 1	36.3	1 DRIVER
NEW BRUNSWICK CITY	12/09/2022	FRIDAY	2248	SUYDAM ST	--	1 DRIVER
CRANBURY TWSP	12/10/2022	SATURDAY	1542	CR 615	4.7	1 DRIVER, 1 PASSENGER
EDISON TWSP	12/12/2022	MONDAY	1245	TURNPIKE	88.1	1 DRIVER
SAYREVILLE BORO	12/20/2022	TUESDAY	0635	SH 9	131.3	1 DRIVER
SOUTH BRUNSWICK TWS	12/22/2022	THURSDAY	1626	BEEKMAN RD	0.3	1 PASSENGER
CARTERET BORO	12/29/2022	THURSDAY	0001	TURNPIKE	95.3	1 PASSENGER
NORTH BRUNSWICK TWS	12/29/2022	THURSDAY	0518	SH 1	21.1	1 DRIVER
PISCATAWAY TWSP	12/29/2022	THURSDAY	1946	CR 622	3.0	1 DRIVER
SOUTH BRUNSWICK TWS	12/31/2022	SATURDAY	0021	SH 1	17.2	1 DRIVER

MONMOUTH COUNTY

Municipality	Date	Day	Time	Road	MP	Persons Killed
MARLBORO TWSP	01/21/2022	FRIDAY	0632	SH 18	26.0	1 DRIVER
UNION BEACH BORO	01/27/2022	THURSDAY	0705	SH 36	22.2	1 DRIVER
WALL TWSP	01/28/2022	FRIDAY	1204	PARKWAY	96.8	1 DRIVER
RED BANK BORO	02/05/2022	SATURDAY	1008	SH 35	34.2	1 DRIVER
MANALAPAN TWSP	02/09/2022	WEDNESDAY	1117	PEGASUS BLVD	--	1 DRIVER, 1 PASSENGER
MARLBORO TWSP	02/13/2022	SUNDAY	0221	SH 9	121.0	1 DRIVER
FREEHOLD TWSP	02/16/2022	WEDNESDAY	1150	CR 23	2.7	1 DRIVER
WALL TWSP	02/22/2022	TUESDAY	0616	PARKWAY	99.3	1 DRIVER
MARLBORO TWSP	02/28/2022	MONDAY	1223	SH 9	120.5	1 PEDESTRIAN
HOWELL TWSP	03/11/2022	FRIDAY	0005	SH 33	33.4	1 DRIVER
MANALAPAN TWSP	03/18/2022	FRIDAY	1159	UNION HILL RD	--	1 DRIVER
NEPTUNE TWSP	03/21/2022	MONDAY	0858	CR 17	2.3	1 DRIVER
HOWELL TWSP	04/08/2022	FRIDAY	2135	SH 9	105.5	1 PEDESTRIAN
FREEHOLD TWSP	04/19/2022	TUESDAY	2239	SH 9	112.1	2 PASSENGERS
NEPTUNE TWSP	04/28/2022	THURSDAY	2133	SH 33	41.5	1 PEDESTRIAN
WALL TWSP	04/29/2022	FRIDAY	1005	SH 34	7.2	1 DRIVER
ALLEN TOWN BORO	05/11/2022	WEDNESDAY	1845	CR 526	10.5	1 PEDESTRIAN
TINTON FALLS BORO	05/26/2022	THURSDAY	2147	PARKWAY	108.0	1 DRIVER
MIDDLETOWN TWSP	06/01/2022	WEDNESDAY	1219	PARKWAY	112.6	1 DRIVER
HOWELL TWSP	06/02/2022	THURSDAY	0155	SH 9	103.4	1 PEDESTRIAN
NEPTUNE TWSP	06/05/2022	SUNDAY	1919	MYRTLE AVE	--	1 PASSENGER
MIDDLETOWN TWSP	06/27/2022	MONDAY	1927	PARKWAY	112.0	1 DRIVER
SHREWSBURY BORO	06/30/2022	THURSDAY	2058	CR 13	0.2	1 PEDESTRIAN
FREEHOLD TWSP	07/03/2022	SUNDAY	1328	SH 9	114.5	1 DRIVER, 2 PASSENGERS
HAZLET BORO	07/09/2022	SATURDAY	0947	SH 36	23.6	1 PEDESTRIAN
ABERDEEN TWSP	07/10/2022	SUNDAY	1918	PARKWAY	119.8	1 DRIVER, 2 PASSENGERS
FREEHOLD TWSP	07/14/2022	THURSDAY	1659	CR 527	22.1	1 DRIVER, 1 PASSENGER
ATLANTIC HIGHLANDS	07/17/2022	SUNDAY	0157	SH 36	14.8	1 DRIVER
MANALAPAN TWSP	07/25/2022	MONDAY	0246	CR 3	1.0	1 PASSENGER
HOWELL TWSP	07/29/2022	FRIDAY	2227	NORSE DR	--	1 DRIVER

MONMOUTH COUNTY (Continued)

Municipality	Date	Day	Time	Road	MP	Persons Killed
HAZLET BORO	08/05/2022	FRIDAY	1117	SH 36	23.2	1 PEDESTRIAN
MARLBORO TWSP	08/13/2022	SATURDAY	1456	CR 3	7.4	1 DRIVER
TINTON FALLS BORO	09/01/2022	THURSDAY	1907	CR 547	23.2	2 DRIVERS
MIDDLETOWN TWSP	09/12/2022	MONDAY	1433	PARKWAY	112.0	1 DRIVER
UPPER FREEHOLD TWSP	09/28/2022	WEDNESDAY	1042	JONATHAN HOLMES RD	--	1 DRIVER
ABERDEEN TWSP	10/14/2022	FRIDAY	1757	GORDON ST	--	1 DRIVER
MIDDLETOWN TWSP	10/21/2022	FRIDAY	2321	OAK HILL RD	--	1 PEDESTRIAN
TINTON FALLS BORO	11/23/2022	WEDNESDAY	0200	CR 16	1.1	1 DRIVER
FREEHOLD TWSP	11/29/2022	TUESDAY	2359	SH 9	113.3	1 PEDESTRIAN
MIDDLETOWN TWSP	12/01/2022	THURSDAY	1842	CR 516	16.7	1 PEDESTRIAN
HOLMDEL TWSP	12/02/2022	FRIDAY	1149	MIDDLETOWN RD	1.4	1 PASSENGER
FREEHOLD BORO	12/06/2022	TUESDAY	1647	CR 522	20.4	1 PEDESTRIAN
OCEAN TWSP	12/09/2022	FRIDAY	0829	DEAL RD	2.0	1 PEDALCYCLIST
HOLMDEL TWSP	12/09/2022	FRIDAY	1311	PARKWAY	117.4	1 DRIVER
ABERDEEN TWSP	12/10/2022	SATURDAY	1044	PARKWAY	120.5	1 DRIVER
WALL TWSP	12/18/2022	SUNDAY	1317	PARKWAY	97.7	1 PEDESTRIAN

MORRIS COUNTY

Municipality	Date	Day	Time	Road	MP	Persons Killed
ROXBURY TWSP	01/04/2022	TUESDAY	0732	I-80	28.3	1 DRIVER
LONG HILL TWSP	01/10/2022	MONDAY	1819	CR 512	23.2	1 PEDESTRIAN
HARDING TWSP	01/13/2022	THURSDAY	1517	I-287	32.8	1 DRIVER
WASHINGTON TWSP	02/15/2022	TUESDAY	0933	CR 625	2.4	1 DRIVER
ROXBURY TWSP	03/15/2022	TUESDAY	0834	SH 46	31.2	1 DRIVER
CHATHAM TWSP	03/28/2022	MONDAY	1117	CR 646	11.9	1 DRIVER
MOUNT OLIVE TWSP	04/21/2022	THURSDAY	0249	I-80	26.6	1 DRIVER
MOUNT ARLINGTON BOR	05/13/2022	FRIDAY	1553	CR 615	1.7	1 PASSENGER
PARSIPPANY-TROY HIL	05/14/2022	SATURDAY	0400	I-80	46.2	1 DRIVER
PEQUANNOCK TWSP	06/11/2022	SATURDAY	0823	CR 511	5.2	1 PEDESTRIAN
ROCKAWAY TWSP	06/17/2022	FRIDAY	0913	SH 15	1.5	1 DRIVER
MOUNT OLIVE TWSP	07/07/2022	THURSDAY	1507	I-80	25.3	1 DRIVER
MONTVILLE TWSP	07/13/2022	WEDNESDAY	1803	SH 46	50.9	1 PEDESTRIAN
MADISON BORO	07/20/2022	WEDNESDAY	1037	MADISON AVE	--	1 PEDESTRIAN
CHESTER BORO	08/14/2022	SUNDAY	1611	CR 513	30.7	1 DRIVER
CHATHAM BORO	09/26/2022	MONDAY	1953	SH 124	6.6	1 PEDESTRIAN
LONG HILL TWSP	10/15/2022	SATURDAY	1605	RIVER RD	--	1 DRIVER
MOUNT OLIVE TWSP	11/10/2022	THURSDAY	1416	SH 46	28.8	1 DRIVER
MORRIS TWSP	12/01/2022	THURSDAY	1722	CR 511	0.1	1 PEDESTRIAN

OCEAN COUNTY

Municipality	Date	Day	Time	Road	MP	Persons Killed
LAKEWOOD TWSP	01/03/2022	MONDAY	2146	SH 88	0.2	1 PEDESTRIAN
TOMS RIVER	02/08/2022	TUESDAY	2226	CR 571	3.2	1 PEDESTRIAN
OCEAN TWSP	02/09/2022	WEDNESDAY	0639	SH 9	79.0	1 DRIVER
LAKEWOOD TWSP	02/14/2022	MONDAY	0347	SHORROCK ST	--	1 DRIVER
BARNEGAT TWSP	02/20/2022	SUNDAY	1553	CR 8	--	1 DRIVER
JACKSON TWSP	02/27/2022	SUNDAY	2112	WHITE RD	--	1 PEDESTRIAN
LAKEWOOD TWSP	03/09/2022	WEDNESDAY	0812	MADISON AVE	--	1 DRIVER
TOMS RIVER	03/13/2022	SUNDAY	1932	SH 37	10.2	1 DRIVER
MANCHESTER TWSP	03/29/2022	TUESDAY	0715	CR 571	6.4	2 DRIVERS
LAKEWOOD TWSP	04/02/2022	SATURDAY	2054	SH 9	102.3	1 PASSENGER
LAKEWOOD TWSP	04/04/2022	MONDAY	1405	CR 623	6.7	1 PEDALCYCLIST
MANCHESTER TWSP	04/07/2022	THURSDAY	2159	SH 70	40.2	1 PASSENGER
JACKSON TWSP	04/11/2022	MONDAY	2129	CR 638	5.8	1 PEDESTRIAN
JACKSON TWSP	04/12/2022	TUESDAY	1610	CR 571	12.9	1 DRIVER
BERKELEY TWSP	04/24/2022	SUNDAY	0556	CR 530	27.4	1 DRIVER
MANCHESTER TWSP	04/30/2022	SATURDAY	1417	PASADENA RD	--	1 DRIVER
STAFFORD TWSP	05/02/2022	MONDAY	2143	SH 72	22.0	1 PEDALCYCLIST
BRICK TWSP	05/05/2022	THURSDAY	1525	SH 70	56.7	1 DRIVER
EAGLESWOOD TWSP	06/02/2022	THURSDAY	1010	PARKWAY	61.8	1 DRIVER
BRICK TWSP	06/07/2022	TUESDAY	0009	YORKTOWNE BLVD	--	1 DRIVER
MANCHESTER TWSP	06/24/2022	FRIDAY	1958	COMMONWEALTH BLVD	--	1 DRIVER
EAGLESWOOD TWSP	07/02/2022	SATURDAY	0741	SH 9	68.3	1 DRIVER
BERKELEY TWSP	07/04/2022	MONDAY	1852	SANTIAGO DR	--	1 DRIVER
EAGLESWOOD TWSP	07/10/2022	SUNDAY	1203	PARKWAY	60.5	1 DRIVER
TOMS RIVER	07/20/2022	WEDNESDAY	2259	PARKWAY	87.5	1 DRIVER
TOMS RIVER	07/22/2022	FRIDAY	0024	CR 527	1.3	3 PASSENGERS
LAKEWOOD TWSP	07/22/2022	FRIDAY	2022	SOUTH LAKE DR	--	1 PASSENGER
LITTLE EGG HARBOR T	07/24/2022	SUNDAY	1359	CR 539	3.7	1 DRIVER
JACKSON TWSP	08/07/2022	SUNDAY	1551	INDIERO RD	--	1 PEDESTRIAN

OCEAN COUNTY (Continued)

Municipality	Date	Day	Time	Road	MP	Persons Killed
JACKSON TWSP	08/10/2022	WEDNESDAY	1522	CR 526	28.3	1 DRIVER
TOMS RIVER	08/16/2022	TUESDAY	0545	SH 37	7.5	1 PEDESTRIAN
BERKELEY TWSP	08/30/2022	TUESDAY	1711	CR 530	24.7	1 DRIVER
LAKEWOOD TWSP	09/01/2022	THURSDAY	2014	SH 70	51.3	1 PEDALCYCLIST
MANCHESTER TWSP	09/11/2022	SUNDAY	0036	CR 571	11.6	1 DRIVER
TOMS RIVER	09/12/2022	MONDAY	1422	CR 549	0.4	1 PEDESTRIAN
PLUMSTED TWSP	09/21/2022	WEDNESDAY	1920	CR 528	15.6	1 DRIVER
TOMS RIVER	10/02/2022	SUNDAY	1919	PARKWAY	87.2	1 PEDESTRIAN
BRICK TWSP	10/07/2022	FRIDAY	0251	CR 528	38.3	1 DRIVER
BRICK TWSP	10/07/2022	FRIDAY	1507	SH 88	7.0	1 DRIVER
LACEY TWSP	10/10/2022	MONDAY	1055	SH 9	80.6	1 DRIVER
STAFFORD TWSP	10/12/2022	WEDNESDAY	1444	CR 14	0.2	1 DRIVER
MANCHESTER TWSP	10/13/2022	THURSDAY	0646	SH 70	34.3	1 DRIVER
LITTLE EGG HARBOR T	10/21/2022	FRIDAY	2123	PARKWAY	59.3	2 DRIVERS
TOMS RIVER	10/23/2022	SUNDAY	0209	SH 70	49.2	1 PEDESTRIAN
BERKELEY TWSP	11/22/2022	TUESDAY	1441	CR 530	26.0	1 DRIVER
TOMS RIVER	11/26/2022	SATURDAY	0225	CR 549	4.9	1 DRIVER
SOUTH TOMS RIVER BO	12/23/2022	FRIDAY	1838	PARKWAY	80.7	1 DRIVER
TOMS RIVER	12/24/2022	SATURDAY	1723	YORKTOWNE BLVD	--	1 DRIVER

PASSAIC COUNTY

Municipality	Date	Day	Time	Road	MP	Persons Killed
WEST MILFORD TWSP	02/08/2022	TUESDAY	0815	LAKE SHORE DR	--	1 DRIVER
PATERSON CITY	02/28/2022	MONDAY	1936	NORTH 3RD ST	--	1 DRIVER
CLIFTON CITY	03/22/2022	TUESDAY	0736	CR 601	5.2	1 PEDESTRIAN
CLIFTON CITY	04/02/2022	SATURDAY	0131	PARKWAY	153.7	1 DRIVER
PATERSON CITY	04/16/2022	SATURDAY	0416	SH 20	1.0	1 DRIVER
WAYNE TWSP	05/17/2022	TUESDAY	0729	HILLSIDE TERR	--	1 PEDESTRIAN
PATERSON CITY	05/17/2022	TUESDAY	1514	CR 509	25.0	1 PEDESTRIAN
CLIFTON CITY	05/19/2022	THURSDAY	1528	SH 3	1.0	1 PASSENGER
PATERSON CITY	05/21/2022	SATURDAY	1638	ROSA PARKS BLVD	--	1 DRIVER
WOODLAND PARK BORO	07/08/2022	FRIDAY	1037	I-80	57.3	1 DRIVER
PATERSON CITY	07/18/2022	MONDAY	1109	ELLISON ST	--	1 PASSENGER
WEST MILFORD TWSP	07/28/2022	THURSDAY	2337	SH 23	18.0	1 PASSENGER
PATERSON CITY	08/06/2022	SATURDAY	1340	WARD ST	--	1 DRIVER
WOODLAND PARK BORO	08/14/2022	SUNDAY	2229	CR 633	2.1	1 DRIVER
LITTLE FALLS TWSP	08/19/2022	FRIDAY	2245	SH 23	4.1	2 PASSENGERS
HAWTHORNE BORO	09/05/2022	MONDAY	1209	SH 208	4.6	1 DRIVER
PASSAIC CITY	09/10/2022	SATURDAY	1032	SH 21	11.4	1 PEDESTRIAN
HAWTHORNE BORO	09/23/2022	FRIDAY	1306	METRO VISTA DR	--	1 PEDESTRIAN
CLIFTON CITY	10/24/2022	MONDAY	0543	PARKWAY	157.9	1 PASSENGER
PATERSON CITY	11/04/2022	FRIDAY	0952	ALBION AVE	--	1 PEDESTRIAN
CLIFTON CITY	11/08/2022	TUESDAY	0850	CR 602	0.0	1 DRIVER
WAYNE TWSP	11/22/2022	TUESDAY	1449	CR 681	1.9	1 PEDESTRIAN
CLIFTON CITY	12/03/2022	SATURDAY	1727	CR 606	0.1	1 PEDESTRIAN
CLIFTON CITY	12/15/2022	THURSDAY	0443	SH 3	4.9	1 DRIVER
WEST MILFORD TWSP	12/18/2022	SUNDAY	1030	OTTERHOLE RD	--	1 DRIVER

SALEM COUNTY

Municipality	Date	Day	Time	Road	MP	Persons Killed
CARNEYS POINT TWSP	01/05/2022	WEDNESDAY	0539	CR 540	1.2	1 DRIVER
CARNEYS POINT TWSP	03/06/2022	SUNDAY	2122	SH 48	2.2	1 PASSENGER
CARNEYS POINT TWSP	03/20/2022	SUNDAY	0755	I-295	1.3	1 DRIVER
PITTSBORO TWSP	04/09/2022	SATURDAY	1743	CR 621	0.5	1 PEDALCYCLIST
CARNEYS POINT TWSP	04/18/2022	MONDAY	2304	TURNPIKE	1.5	1 PEDESTRIAN
CARNEYS POINT TWSP	04/19/2022	TUESDAY	0425	TURNPIKE	2.3	1 PASSENGER
QUINTON TWSP	04/24/2022	SUNDAY	0949	SH 49	10.8	1 DRIVER
CARNEYS POINT TWSP	04/24/2022	SUNDAY	2229	I-295	5.6	1 DRIVER
PITTSBORO TWSP	05/03/2022	TUESDAY	2053	CR 553	29.6	1 PASSENGER
OLDMANS TWSP	05/28/2022	SATURDAY	0233	I-295	5.5	1 DRIVER, 1 PASSENGER
CARNEYS POINT TWSP	06/14/2022	TUESDAY	0317	TURNPIKE	2.3	1 DRIVER
ALLOWAY TWSP	06/30/2022	THURSDAY	1411	CR 635	1.7	1 DRIVER
OLDMANS TWSP	07/17/2022	SUNDAY	0509	CR 643	3.1	1 DRIVER
PITTSBORO TWSP	09/06/2022	TUESDAY	1337	CR 655	4.3	1 DRIVER
PILESBORO TWSP	10/09/2022	SUNDAY	2205	SH 56	6.1	1 DRIVER
MANNINGTON TWSP	11/14/2022	MONDAY	0638	CR 540	3.5	1 DRIVER
UPPER PITTSBORO TW	11/14/2022	MONDAY	2017	CR 553	33.8	1 PASSENGER
PITTSBORO TWSP	11/21/2022	MONDAY	1020	CR 639	4.8	1 DRIVER
UPPER PITTSBORO TW	11/29/2022	TUESDAY	1411	CR 614	1.9	1 PASSENGER

SOMERSET COUNTY

Municipality	Date	Day	Time	Road	MP	Persons Killed
FRANKLIN TWSP	01/09/2022	SUNDAY	1814	DAVIDSON AVE	--	1 DRIVER
BEDMINSTER TWSP	01/30/2022	SUNDAY	0421	I-287	22.4	1 PEDESTRIAN
BRIDGEWATER TWSP	02/02/2022	WEDNESDAY	1828	CR 533	29.7	1 PEDESTRIAN
FRANKLIN TWSP	02/22/2022	TUESDAY	2029	SH 27	14.6	1 PEDESTRIAN
MONTGOMERY TWSP	03/13/2022	SUNDAY	0747	CR 605	0.2	1 DRIVER
BRIDGEWATER TWSP	04/02/2022	SATURDAY	1808	FULTON ST	--	1 PEDALCYCLIST
BRIDGEWATER TWSP	04/08/2022	FRIDAY	2112	TALAMINI RD	--	1 DRIVER
FRANKLIN TWSP	06/06/2022	MONDAY	2023	CANAL RD	--	1 DRIVER
BEDMINSTER TWSP	07/04/2022	MONDAY	1224	I-287	21.0	1 PASSENGER
WARREN TWSP	07/13/2022	WEDNESDAY	0607	I-78	39.2	1 DRIVER
FRANKLIN TWSP	07/20/2022	WEDNESDAY	2059	CR 527	48.3	1 DRIVER
HILLSBOROUGH TWSP	07/22/2022	FRIDAY	1607	CR 514	9.5	1 PASSENGER
HILLSBOROUGH TWSP	10/20/2022	THURSDAY	0637	CR 514	11.8	1 DRIVER
BEDMINSTER TWSP	10/20/2022	THURSDAY	2126	I-287	21.8	1 PEDESTRIAN
BRIDGEWATER TWSP	11/03/2022	THURSDAY	1539	I-287	17.7	1 DRIVER, 1 PASSENGER
GREEN BROOK TWSP	11/12/2022	SATURDAY	0049	SH 22	40.0	1 PEDESTRIAN
MANVILLE BORO	12/20/2022	TUESDAY	1830	CR 533	28.8	1 PEDESTRIAN

SUSSEX COUNTY

Municipality	Date	Day	Time	Road	MP	Persons Killed
SPARTA TWSP	01/25/2022	TUESDAY	1030	CR 517	31.9	1 PASSENGER
SPARTA TWSP	01/30/2022	SUNDAY	1727	SH 181	3.7	1 DRIVER
VERNON TWSP	04/24/2022	SUNDAY	0806	WARWICK TPK	--	1 DRIVER
WANTAGE TWSP	05/11/2022	WEDNESDAY	1827	CR 565	5.5	1 DRIVER
HARDYSTON TWSP	05/21/2022	SATURDAY	1251	SH 23	27.2	1 DRIVER
MONTAGUE TWSP	07/10/2022	SUNDAY	1236	CR 650	4.8	1 DRIVER
HARDYSTON TWSP	09/08/2022	THURSDAY	0657	HOLLAND MOUNTAIN RD	--	1 DRIVER
HARDYSTON TWSP	09/16/2022	FRIDAY	1619	SH 23	28.4	1 DRIVER
SPARTA TWSP	09/17/2022	SATURDAY	1645	SH 94	31.2	1 DRIVER
ANDOVER TWSP	09/18/2022	SUNDAY	1321	CR 616	1.2	1 PEDALCYCLIST
FRANKLIN BORO	10/07/2022	FRIDAY	1357	CR 517	41.1	1 PEDESTRIAN
NEWTON TOWN	10/21/2022	FRIDAY	1640	CR 616	0.2	1 PEDESTRIAN
FREDON TWSP	11/06/2022	SUNDAY	2226	SH 94	15.1	1 PASSENGER
FRANKFORD TWSP	11/13/2022	SUNDAY	2002	CR 565	0.5	1 DRIVER

UNION COUNTY

Municipality	Date	Day	Time	Road	MP	Persons Killed
ELIZABETH CITY	01/02/2022	SUNDAY	1126	SH 1	45.1	1 DRIVER
PLAINFIELD CITY	01/15/2022	SATURDAY	1034	SH 28	16.7	1 PEDESTRIAN
UNION TWSP	01/24/2022	MONDAY	1732	SH 439	2.7	1 PEDESTRIAN
UNION TWSP	01/29/2022	SATURDAY	2158	MORRIS AVE	--	1 PASSENGER
SPRINGFIELD TWSP	02/04/2022	FRIDAY	0116	I-78	10.0	1 DRIVER
CLARK TWSP	02/12/2022	SATURDAY	1431	RARITAN RD	--	1 PEDESTRIAN
CLARK TWSP	02/13/2022	SUNDAY	0132	PARKWAY	136.6	1 DRIVER
HILLSIDE TWSP	02/17/2022	THURSDAY	1814	SH 22	56.9	1 PEDESTRIAN
ELIZABETH CITY	03/16/2022	WEDNESDAY	1348	DURLING ROAD	--	1 PEDESTRIAN
UNION TWSP	03/29/2022	TUESDAY	2018	I-78	53.2	1 PEDESTRIAN
LINDEN CITY	04/19/2022	TUESDAY	1839	CR 617	1.6	1 PEDESTRIAN
SUMMIT CITY	05/19/2022	THURSDAY	1401	SH 24	9.0	1 DRIVER
ROSELLE PARK BORO	05/25/2022	WEDNESDAY	1929	W. CLAY AVE	--	1 DRIVER
UNION TWSP	06/04/2022	SATURDAY	1943	SH 22	53.2	1 PEDESTRIAN
KENILWORTH BORO	06/07/2022	TUESDAY	1547	PARKWAY	140.3	1 DRIVER
PLAINFIELD CITY	07/08/2022	FRIDAY	0840	CR 620	0.3	1 PEDALCYCLIST
UNION TWSP	07/13/2022	WEDNESDAY	0312	SH 82	3.2	1 DRIVER
ELIZABETH CITY	07/27/2022	WEDNESDAY	1537	SH 27	35.1	1 DRIVER
ELIZABETH CITY	08/18/2022	THURSDAY	2347	SH 1	45.4	1 PEDESTRIAN
RAHWAY CITY	08/29/2022	MONDAY	0259	SH 27	27.6	1 PEDESTRIAN
ELIZABETH CITY	08/29/2022	MONDAY	0728	VIRGINIA ST	--	1 PEDESTRIAN
ELIZABETH CITY	09/02/2022	FRIDAY	0227	ELIZABETH AVE	1.5	1 DRIVER
SUMMIT CITY	09/15/2022	THURSDAY	0953	CR 657	0.0	1 PEDESTRIAN
UNION TWSP	10/01/2022	SATURDAY	2332	I-78	53.1	1 PASSENGER
ELIZABETH CITY	10/08/2022	SATURDAY	0248	SH 27	35.4	1 PEDESTRIAN
RAHWAY CITY	10/09/2022	SUNDAY	1631	SH 27	27.9	1 DRIVER
CLARK TWSP	10/22/2022	SATURDAY	1136	CR 606	3.8	1 PASSENGER
RAHWAY CITY	11/27/2022	SUNDAY	1215	SH 27	28.5	1 DRIVER
ELIZABETH CITY	12/16/2022	FRIDAY	0220	TURNPIKE	100.8	1 PEDESTRIAN
ELIZABETH CITY	12/26/2022	MONDAY	0229	SH 1	44.3	1 PEDESTRIAN

WARREN COUNTY

Municipality	Date	Day	Time	Road	MP	Persons Killed
WASHINGTON TWSP	02/06/2022	SUNDAY	0204	SH 57	12.6	1 PASSENGER
WASHINGTON TWSP	03/10/2022	THURSDAY	0814	SH 57	9.7	1 PASSENGER
WASHINGTON TWSP	03/18/2022	FRIDAY	2155	SH 31	40.2	1 DRIVER
HOPE TWSP	05/02/2022	MONDAY	1022	CR 519	47.7	1 DRIVER
MANSFIELD TWSP	05/04/2022	WEDNESDAY	1022	SH 57	15.1	1 DRIVER
ALLAMUCHY TWSP	05/15/2022	SUNDAY	1334	I-80	22.2	1 DRIVER
OXFORD TWSP	06/10/2022	FRIDAY	1858	WASHINGTON AVE	--	1 DRIVER
WASHINGTON TWSP	06/26/2022	SUNDAY	1322	SH 31	40.7	1 DRIVER
WASHINGTON TWSP	07/10/2022	SUNDAY	1218	CR 623	1.0	1 DRIVER
ALLAMUCHY TWSP	07/15/2022	FRIDAY	1808	SHADES OF DEATH RD	--	1 DRIVER
HOPE TWSP	07/18/2022	MONDAY	0715	I-80	13.1	1 PASSENGER
HOPE TWSP	08/04/2022	THURSDAY	1050	CR 521	0.7	1 DRIVER
KNOWLTON TWSP	09/02/2022	FRIDAY	1650	KNOWLTON RD	--	1 DRIVER
KNOWLTON TWSP	09/18/2022	SUNDAY	0842	I-80	8.4	1 PASSENGER
BLAIRSTOWN TWSP	11/12/2022	SATURDAY	1548	SH 94	5.5	1 DRIVER

FATALITIES BY COUNTY FOR 2022

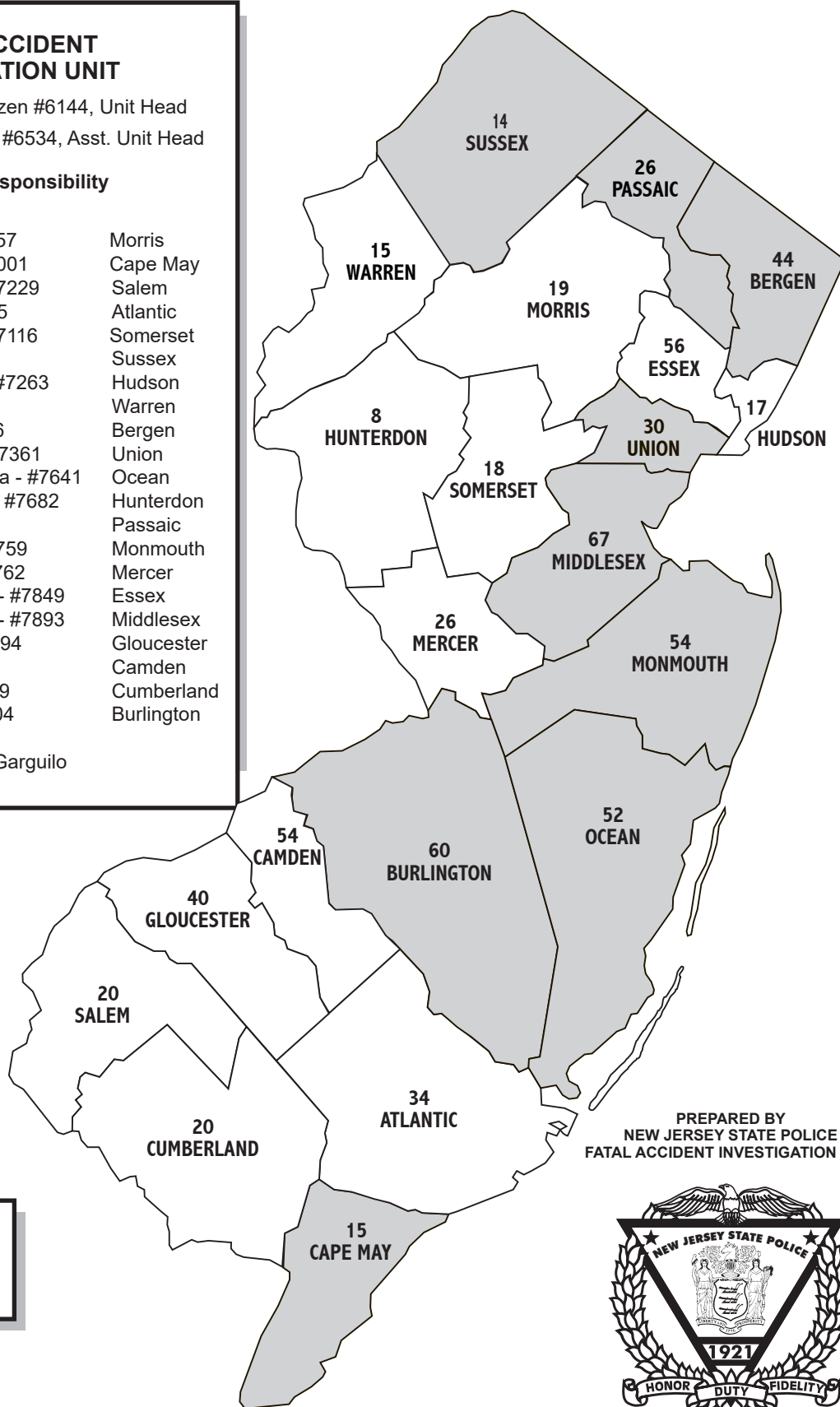
FATAL ACCIDENT INVESTIGATION UNIT

Lt. Gerrit Nieuwenhuizen #6144, Unit Head
 DSFC Michael Townsend #6534, Asst. Unit Head

Areas of Responsibility

DSG Daniel Wojcik - #6657	Morris
DSG Matthew Presti - #7001	Cape May
DSG Charles Mawson - #7229	Salem
DSG Jennifer Hall - #7315	Atlantic
Det. I Richard Hampp - #7116	Somerset
	Sussex
Det. I Anthony Valvano - #7263	Hudson
	Warren
Det. I Brian Sadej - #7336	Bergen
Det. I Gregory Barnes - #7361	Union
Det. II Christopher Kichura - #7641	Ocean
Det. II Daniel Rodriguez - #7682	Hunterdon
	Passaic
Det. II James Kaleta - #7759	Monmouth
Det. II Steven Kellar - #7762	Mercer
Det. II Anthony DeMarco - #7849	Essex
Det. II Brian McCormack - #7893	Middlesex
Tpr. Steven Brodzik - #8394	Gloucester
Tpr. Kyle Byrne - #8562	Camden
Det. Brent Higgins - #8009	Cumberland
Det. Kenneth Zima - #8104	Burlington


FARS Analyst Christina Garguilo
 FARS Analyst Lisa Reil



PREPARED BY
 NEW JERSEY STATE POLICE
 FATAL ACCIDENT INVESTIGATION UNIT



LEGEND

Shaded Areas 
 Denote Increase from 2021.