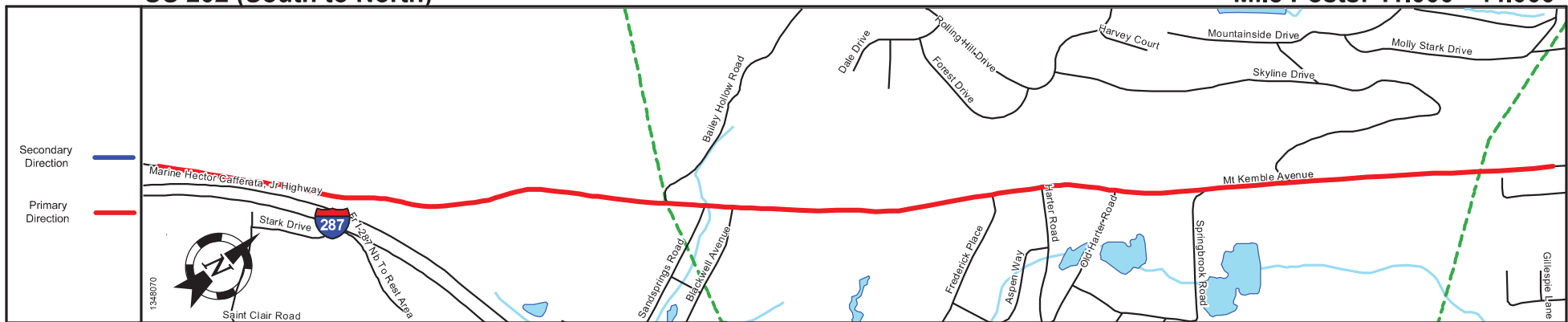
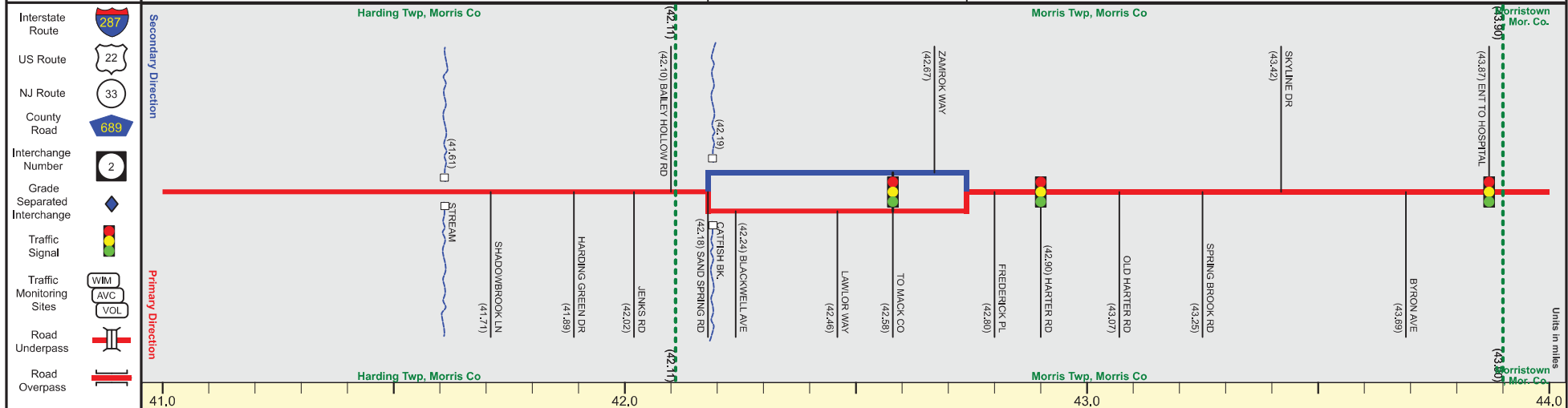


US 202 (South to North)

Mile Posts: 41.000 - 44.000



Pavement		12	
Shoulder		4	
Number of Lanes		1	
Speed Limit		45	40
Street Name		Mt Kemble Avenue	



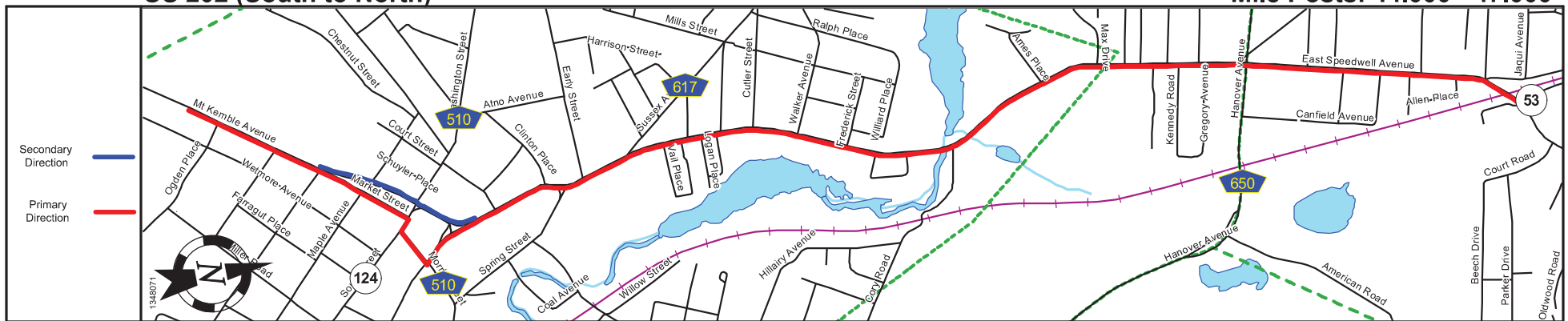
Street Name	Mt Kemble Avenue		
Jurisdiction	N.J.D.O.T.		
Functional Class	Urban Minor Arterial		
Federal Aid - NHS Sy	STP		
Control Section	1416		
Speed Limit	45	40	35
Number of Lanes	2	1	2
Med. Type	None	Painted/Unprotected	None
Med. Width	0	12	0
Pavement	23	12	24
Shoulder	3	6	3
Traffic Volume	7,841 (2018)		
Traffic Sta. ID	1-4-217		
Structure No.			
Enlarged Views			

SRI = 0000202__

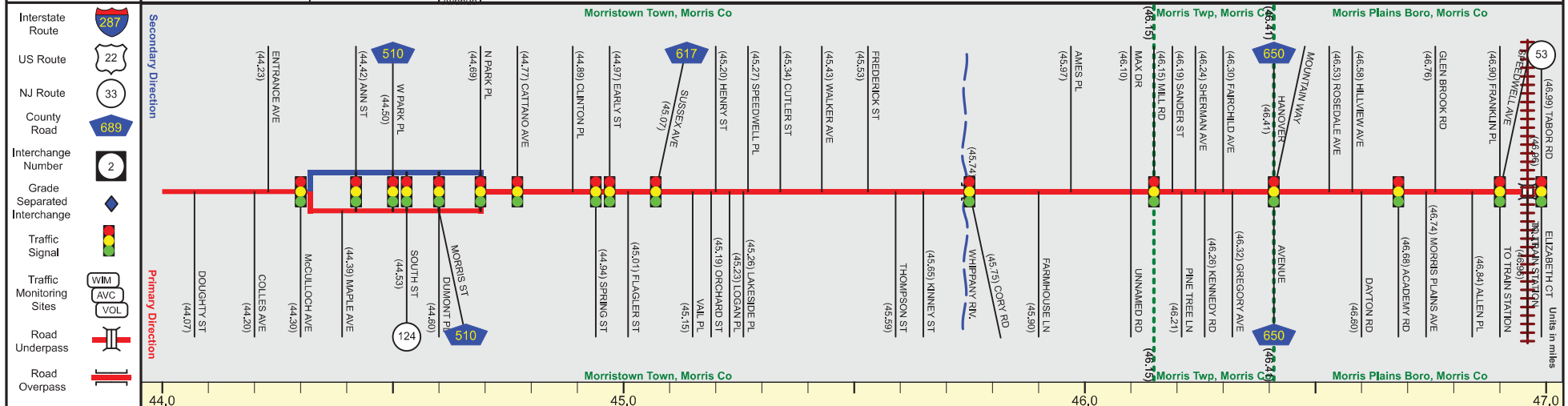
Date last inventoried: May 2017

US 202 (South to North)

Mile Posts: 44.000 - 47.000



Pavement	30	70
Shoulder	0	
Number of Lanes	1	2
Speed Limit	25	
Street Name	Market Street	East Speedwell Avenue



Street Name	Mt Kemble Avenue	Market Street	East Speedwell Avenue	
Jurisdiction			N.J.D.O.T.	
Functional Class	Urban Minor Arterial		Urban Principal Arterial	
Federal Aid - NHS Sy	STP		NHS	
Control Section			1416	
Speed Limit	35	25	35	30
Number of Lanes	2	1	2	4
Med. Type	None	Positive	None	
Med. Width	0	VAR	0	
Pavement	24	30	36	40
Shoulder	5			
Traffic Volume		11,390 (2017)		17,119 (2016)
Traffic Sta. ID		1-4218		1-5052
Structure No.			1416152	
Enlarged Views		See Enlarged View #10		

SRI = 0000202__

Date last inventoried: May 2017