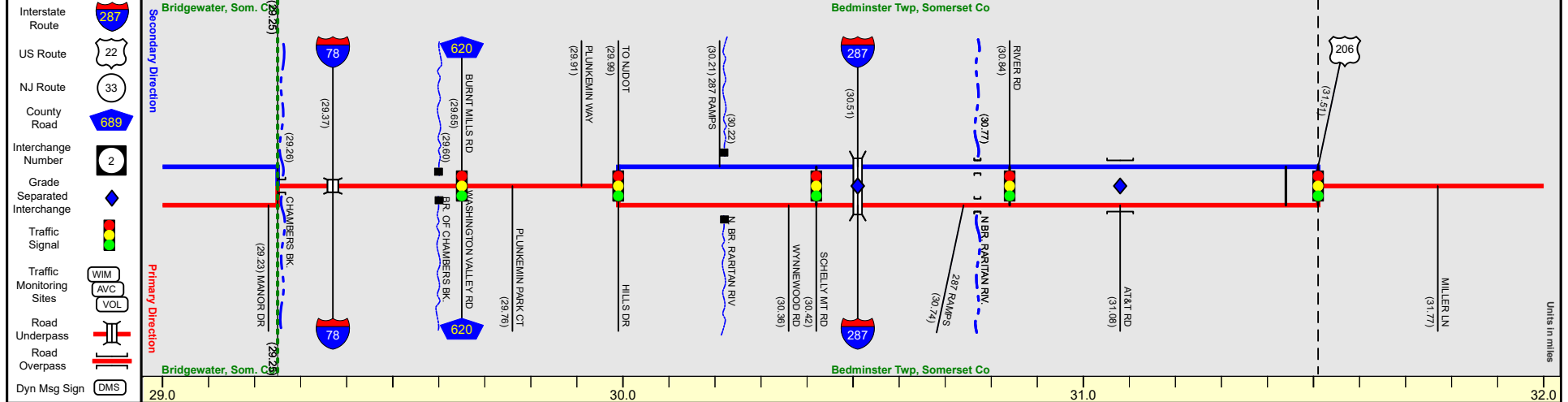


US 202 (South to North)

Mile Posts: 29.000 - 32.000



Pavement	24		24
Shoulder	10		12
Number of Lanes	2		2
Speed Limit	50	40	50
Street Name	US 202		US 202



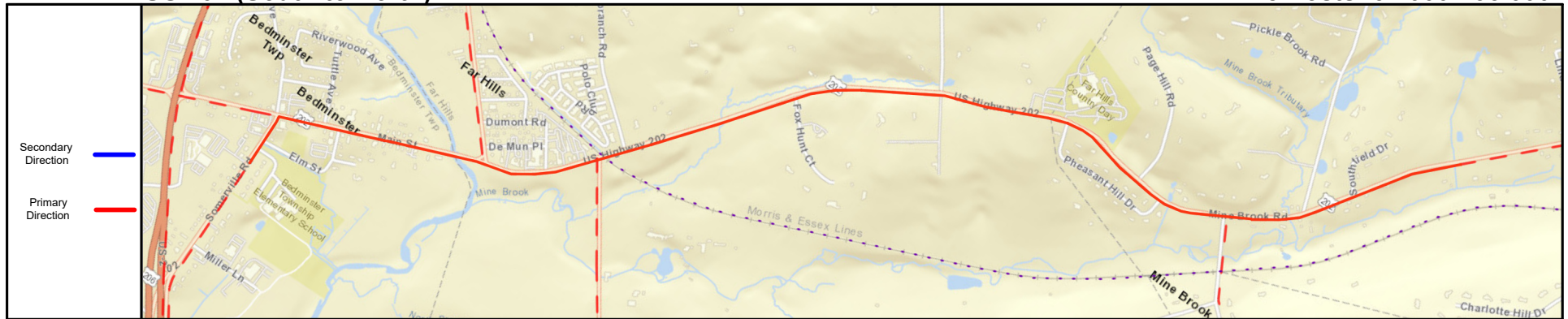
Street Name	US 202				Hillside Avenue
Jurisdiction	N.J.D.O.T.				
Functional Class	Urban Principal Arterial				Urban Minor Arterial
Federal Aid - NHS Sy	NHS				STP
Control Section	1808				1809
Speed Limit	50	35	40	50	40
Number of Lanes	1	3		2	
Med. Type	Painted/Unprotected	None		Positive	None
Med. Width	VAR			8	VAR
Pavement	12	48		24	
Shoulder		10	5	12	18
Traffic Volume			18,502 (2019)		33,774 (2017)
Traffic Sta. ID			1-4-201		1-4-202
Structure No.	1808163	1817156 1817155	1808164	1815155 1815154	1808167 1808166
Enlarged Views	See Enlarged View #59				

SRI = 0000202_

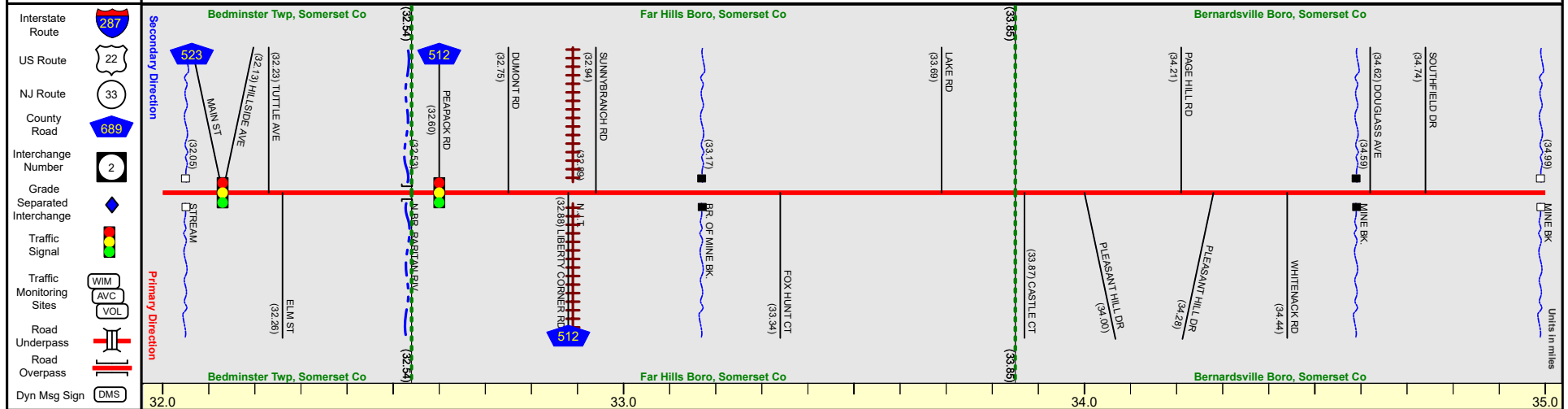
Date last inventoried: March 2019

US 202 (South to North)

Mile Posts: 32.000 - 35.000



Pavement	
Shoulder	
Number of Lanes	
Speed Limit	
Street Name	



Street Name	Hillside Avenue	Lamington Road	US 202	Mine Brook Road
Jurisdiction	N.J.D.O.T.			
Functional Class	Urban Minor Arterial			
Federal Aid - NHS Sy	STP			
Control Section	1809			
Speed Limit	40	35		45
Number of Lanes			2	
Med. Type	None			
Med. Width				
Pavement	24	30		24
Shoulder	3		2	3
Traffic Volume				6,521 (2017)
Traffic Sta. ID				1-4-215
Structure No.		1809150	1809151	1809152
Enlarged Views				

SRI = 00000202_

Date last inventoried: March 2019