
























# PLAN ENDORSEMENT

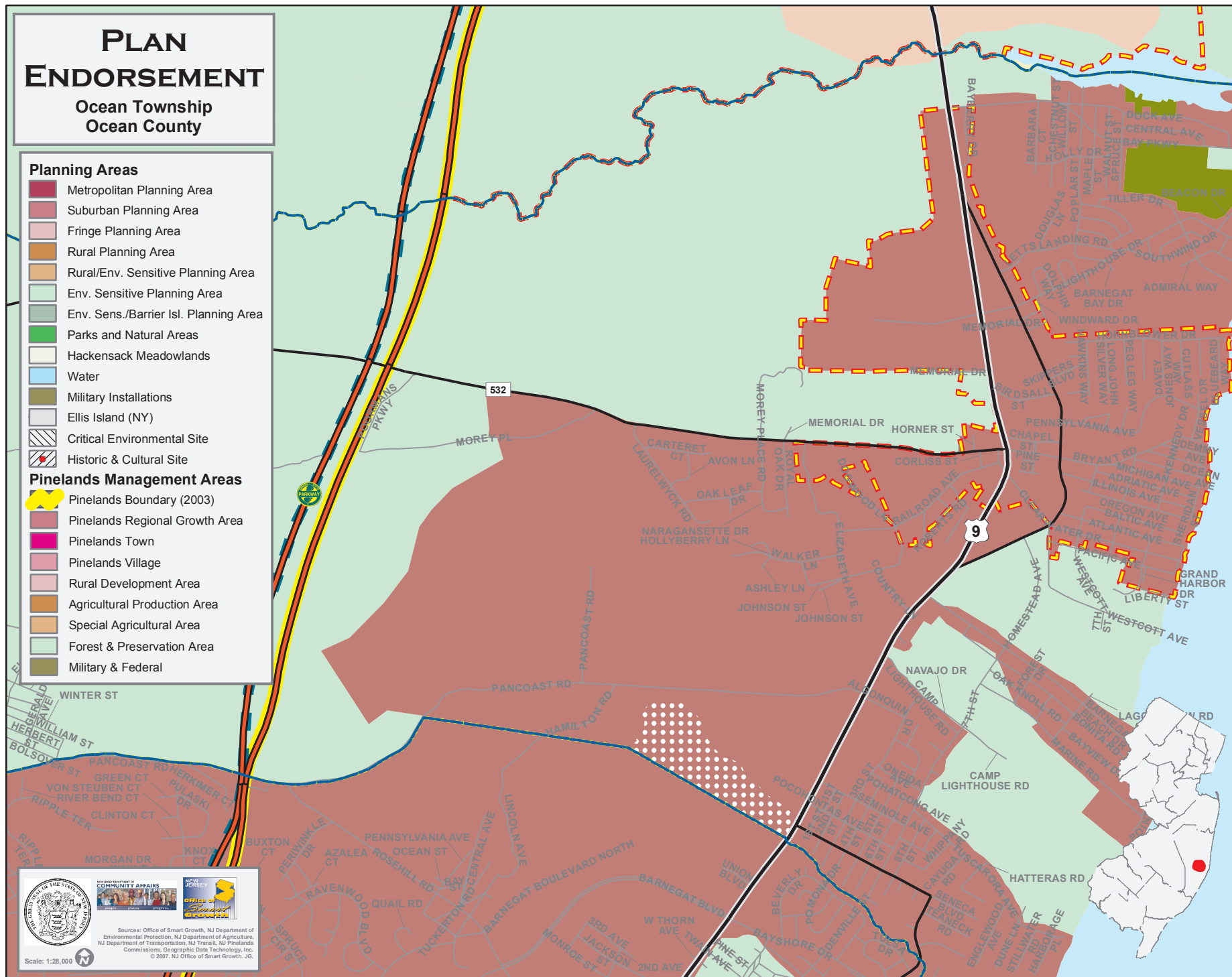
**Ocean Township  
Ocean County**

## Planning Areas

- |   |                                       |
|---|---------------------------------------|
|  | Metropolitan Planning Area            |
|  | Suburban Planning Area                |
|  | Fringe Planning Area                  |
|  | Rural Planning Area                   |
|  | Rural/Env. Sensitive Planning Area    |
|  | Env. Sensitive Planning Area          |
|  | Env. Sens./Barrier Isl. Planning Area |
|  | Parks and Natural Areas               |
|  | Hackensack Meadowlands                |
|  | Water                                 |
|  | Military Installations                |
|  | Ellis Island (NY)                     |
|  | Critical Environmental Site           |
|  | Historic & Cultural Site              |

## Pinelands Management Areas

-  Pinelands Boundary (2003)
-  Pinelands Regional Growth Area
-  Pinelands Town
-  Pinelands Village
-  Rural Development Area
-  Agricultural Production Area
-  Special Agricultural Area
-  Forest & Preservation Area
-  Military & Federal



NEW JERSEY EMPLOYMENT IN  
**COMMUNITY AFFAIRS**



people | place | people



Sources: Office of Smart Growth, NJ Department of Environmental Protection, NJ Department of Agriculture, NJ Department of Transportation, NJ Transit, NJ Pinelands Commissions, Geographic Data Technology, Inc.  
© 2007, NJ Office of Smart Growth, JG.

Scale: 1:28,000 