





PLAN ENDORSEMENT

Brick Township
Ocean County










Proposed Changes

-  Critical Environmental Site
-  Center Boundary
-  Change to Suburban
-  Change to Environmentally Sensitive

Planning Areas

-  Metropolitan Planning Area
-  Suburban Planning Area
-  Fringe Planning Area
-  Rural Planning Area
-  Rural/Env. Sensitive Planning Area
-  Env. Sensitive Planning Area
-  Env. Sens./Barrier Isl. Planning Area
-  Parks and Natural Areas
-  Hackensack Meadowlands
-  Water
-  Military Installations
-  Ellis Island (NY)
-  Critical Environmental Site
-  Historic & Cultural Site

Pinelands Management Areas

-  Pinelands Boundary (2003)
-  Pinelands Regional Growth Area
-  Pinelands Town
-  Pinelands Village
-  Rural Development Area
-  Agricultural Production Area
-  Special Agricultural Area
-  Forest & Preservation Area
-  Military & Federal



Scale: 1:67,500



Sources: Office of Smart Growth, NJ Department of Environmental Protection, NJ Department of Agriculture, NJ Department of Transportation, NJ Transit, NJ Pinelands Commissions, Geographic Data Technology, Inc.
11 April 2007. NJ Office of Smart Growth. JR.