













LOOP #1 (18.1 MILES)

LOOP #2 (24.3 miles)

* mileage is approximate

Map by The Louis Berger Group, Inc.



-  Route
-  Parking
-  Food
-  Bike Shop
-  Shopping Center/Mall
-  Direction of Steepness
-  Route Direction
-  Bridge
-  Railroad Tracks
-  Traffic Light

DESTINATIONS

- 1 Refuge Headquarters
- 2 Wildlife Observation Center
- 3 Morris County Outdoor Education Center
- 4 Basking Ridge
- 5 Far Hills
- 6 Liberty Corner
- 7 Somerset County Environmental Center

The State of New Jersey has published this map to aid the cyclist and takes no responsibility for user's safety and in no way warrants the safety or fitness of the suggested routes. Ride carefully. This map illustrates the route and should be used for general wayfinding purposes.