












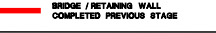
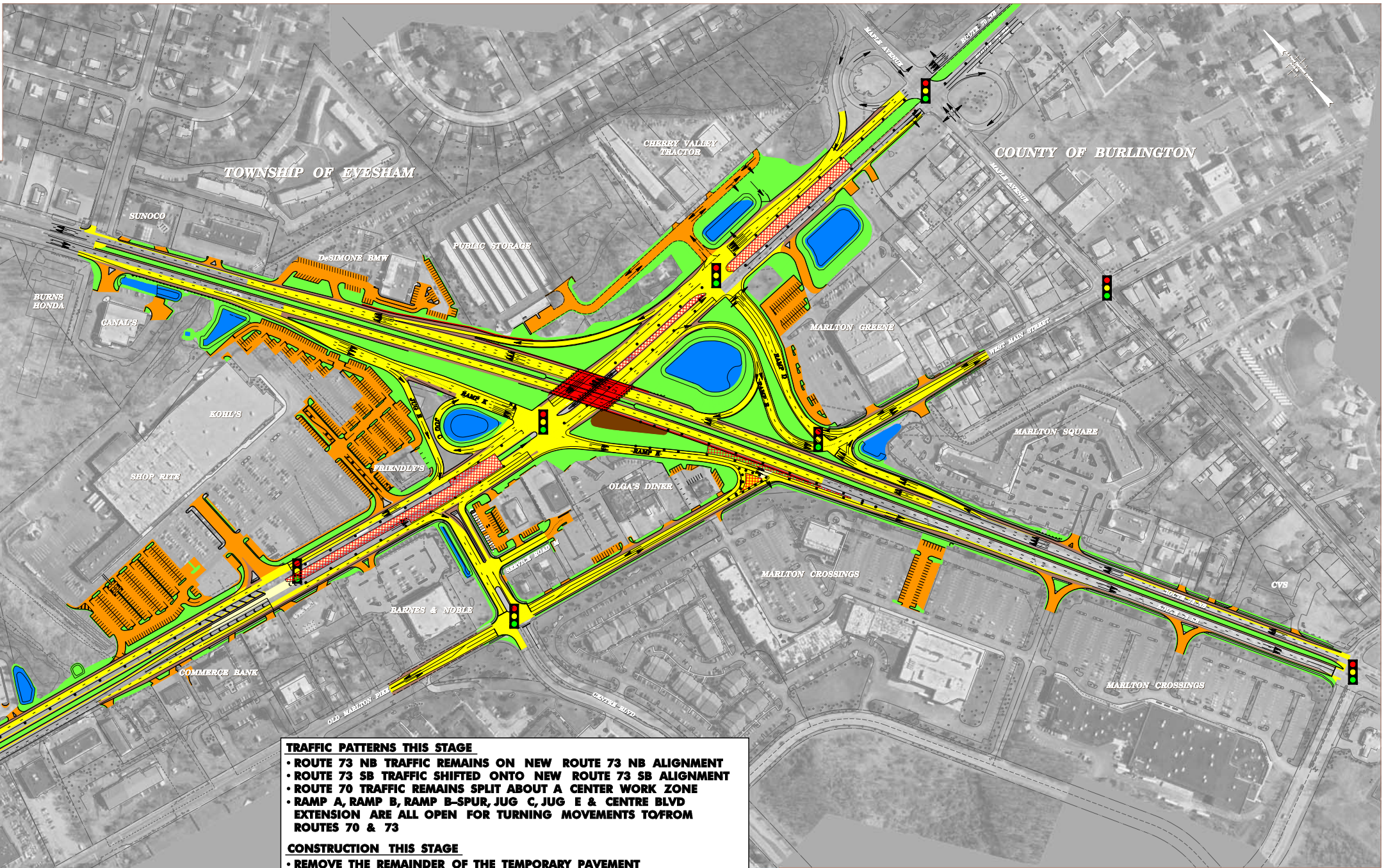


**LEGEND**

|  |  |   |  |
|--|--|---|--|
|   | CONSTRUCTION ZONE (THIS STAGE)                   |    | TEMPORARY BITUMINOUS PAVEMENT COMPLETED PREVIOUS STAGE       |
|  | TEMPORARY BARRIER (THIS STAGE)                   |   | PROPOSED BITUMINOUS PAVEMENT COMPLETED PREVIOUS STAGE        |
|  | TRAFFIC CONTROL DEVICE (DRUM / CONE / BARRICADE) |  | PROPOSED BITUMINOUS SHOULDER COMPLETED PREVIOUS STAGE        |
|  | LOCATION OF TRAFFIC (THIS STAGE)                 |  | PROPOSED DRIVEWAY / PARKING LOT COMPLETED PREVIOUS STAGE     |
|  | TRAFFIC DIRECTOR (THIS STAGE)                    |  | PROPOSED SIDEWALK / CONCRETE ISLAND COMPLETED PREVIOUS STAGE |
|  | TRAFFIC SIGNAL                                   |  | PROPOSED GRASS / LANDSCAPE COMPLETED PREVIOUS STAGE          |
|  |  |  | PROPOSED BARN COMPLETED PREVIOUS STAGE                       |
|  |  |  | BRIDGE / RETAINING WALL COMPLETED PREVIOUS STAGE             |



**TRAFFIC PATTERNS THIS STAGE**


- ROUTE 73 NB TRAFFIC REMAINS ON NEW ROUTE 73 NB ALIGNMENT
- ROUTE 73 SB TRAFFIC SHIFTED ONTO NEW ROUTE 73 SB ALIGNMENT
- ROUTE 70 TRAFFIC REMAINS SPLIT ABOUT A CENTER WORK ZONE
- RAMP A, RAMP B, RAMP B-SPUR, JUG C, JUG E & CENTRE BLVD EXTENSION ARE ALL OPEN FOR TURNING MOVEMENTS TO/FROM ROUTES 70 & 73

**CONSTRUCTION THIS STAGE**

- REMOVE THE REMAINDER OF THE TEMPORARY PAVEMENT
- COMPLETE THE CONSTRUCTION OF ROUTE 70 MEDIANS
- COMPLETE THE CONSTRUCTION OF INTERSECTION ISLANDS
- PERFORM ROUTE 70 AND ROUTE 73 MILLING
- COMPLETE FINAL PAVING, STRIPING, SIGNING, GRADING & LANDSCAPING
- ACTIVATE ALL PROPOSED TRAFFIC SIGNALS
- REMOVE ALL TEMPORARY TRAFFIC SIGNALS

**STAGE 3** **N.T.S.**

**URBAN ENGINEERS, INC.**  
 Colwick Business Center, Suite 200  
 55 Haddonfield Road  
 Cherry Hill, NJ 08002



NEW JERSEY DEPARTMENT OF TRANSPORTATION

**ROUTE 70 AND ROUTE 73  
 MARLTON CIRCLE ELIMINATION  
 TRAFFIC CONTROL & STAGING**