
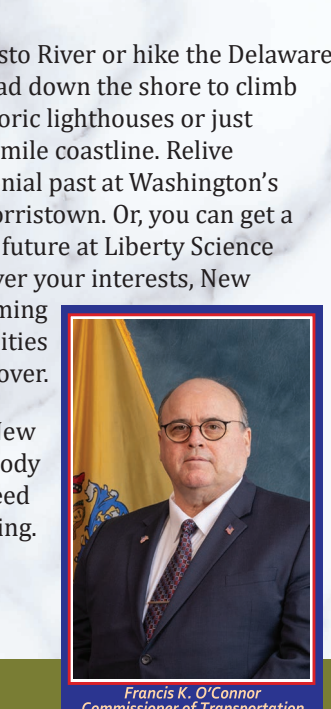



Whether you call New Jersey home or are here to visit one of our world-famous attractions, you'll soon discover the Garden State has something for everyone - from outdoor adventures to cosmopolitan nightlife.

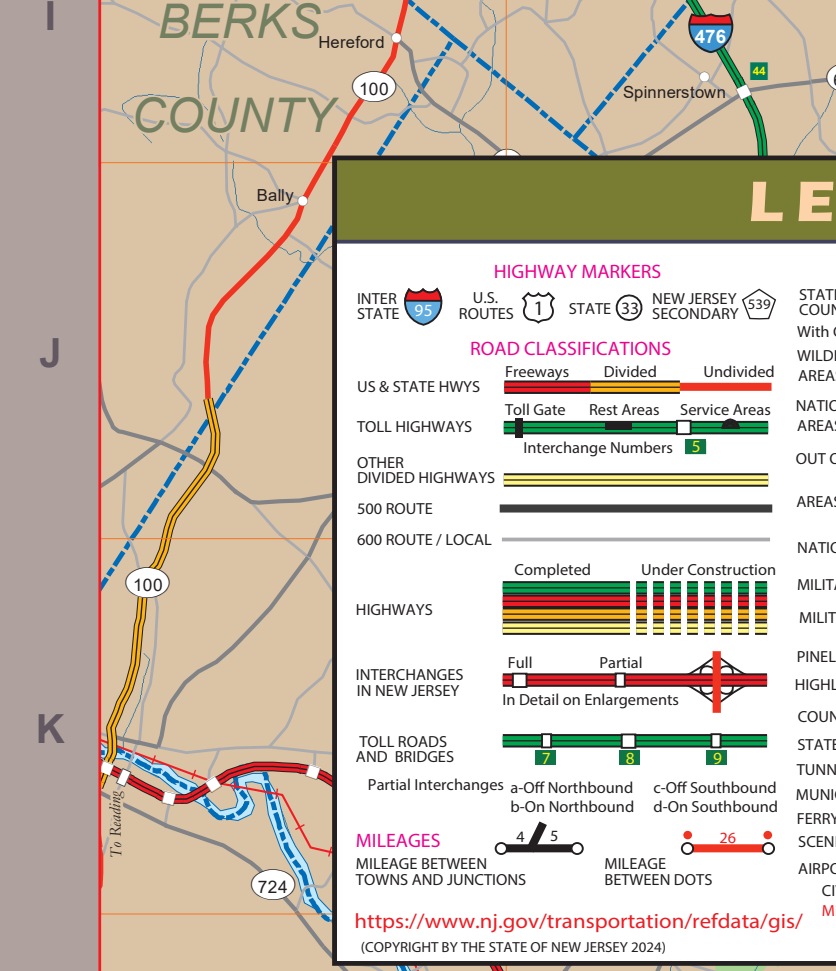
Catch a game at the Meadowlands or a concert at the NJ Performing Arts Center (NJPAC). Stroll the nation's first boardwalk and then roll the dice in Atlantic City. Sample award-winning wines at local vineyards or enjoy our eclectic brewpubs.

Paddle the Batsto River or hike the Delaware Water Gap. Head down the shore to climb one of our historic lighthouses or just enjoy our 130-mile coastline. Re-live America's Colonial past at Washington's Crossing or Morristown. Or, you can get a glimpse of our future at Liberty Science Center. Whatever your interests, New Jersey is brimming with opportunities for you to discover.

I encourage you to take advantage of all New Jersey has to offer. Please help keep everybody who shares our roads safe by obeying speed limits and avoiding distractions while driving. Welcome. It's time to make New Jersey Your Jersey. Explore. Experience. Enjoy your stay.



New Jersey  
visitnj.org  
nj.gov/transportation



### TOURIST INFORMATION CENTERS ?

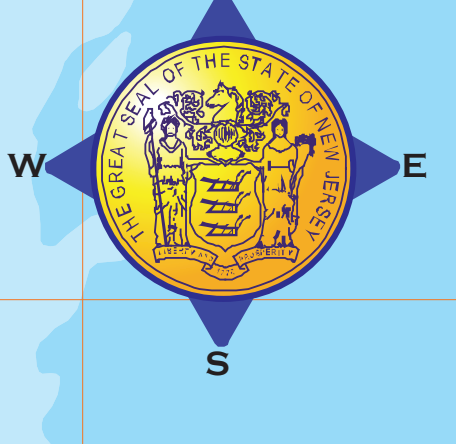
Montvale - Garden State Parkway Service Area	D-11
Knowlton - Knowlton Welcome Center I-80 Eastbound	E-5
Ridgfield - Vince Lombardi Plaza, NJ Turnpike	F-11
Elizabeth - The Mills at Jersey Gardens	G-10
Jersey City - Liberty State Park Information Center	G-11
Bridgewater - Somerset Co. Tourism & Info. Center	H-7
Piscataway - Rutgers Visitor Information Center	I-8
Trenton - Trenton Visitors Center	K-6
Tinton Falls - Jersey Shore Premium Outlets	K-11
Jackson - Jackson Premium Outlets	L-9
Deepwater - I-295 Northbound Rest Area	P-2
Ocean View - Garden State Parkway Rest Area	U-7

### LEGEND

<b>HIGHWAY MARKERS</b>	<b>MAP SYMBOLS</b>	<b>RAILROAD</b>
STATE HIGHWAY	STATE PARK	RAILROAD STATION
US & STATE HIGHWAYS	STATE COLLEGE / COUNTY COLLEGE	STATE DIRECTIONAL FACILITY
TOLL HIGHWAYS	PLACES OF INTEREST	STATE COLLEGE / COUNTY COLLEGE
DIVIDED HIGHWAYS	STATE HOUSE STATIONS	STATE HOUSE STATIONS
STATE ROUTES	MOTION PICTURE FACILITY	MOTION PICTURE FACILITY
400 HOUR FISCAL	TOURIST INFORMATION CENTER	TOURIST INFORMATION CENTER
HIGHWAYS	NATIONAL WILDLIFE REFUGE	NATIONAL WILDLIFE REFUGE
INTRODUCED IN NEW JERSEY	NATIONAL HISTORIC AREA	NATIONAL HISTORIC AREA
Partial Interchanges	MILITARY RESTRICTED	MILITARY RESTRICTED
4-Off Northbound	STATE BOUNDARY	STATE BOUNDARY
4-Off Southbound	COUNTY BOUNDARY	COUNTY BOUNDARY
4-Off Northbound	MUNICIPAL BOUNDARY	MUNICIPAL BOUNDARY
4-Off Southbound	POPULATION INFORMATION	POPULATION INFORMATION
MEASURES BETWEEN TOWNSHIP FUNCTIONS	POPULATION INFORMATION	POPULATION INFORMATION
MEASURES BETWEEN TOWNSHIP FUNCTIONS	POPULATION INFORMATION	POPULATION INFORMATION

### SCENIC BYWAYS ?

1. Skyway Heritage	14
2. Delaware River	15
3. Delaware Valley	17
4. Palisade	21
5. Fox Berens	27
6. Upper Freehold	34
7. Warner Heritage	45
8. Western Highlands	63



1	2	3	4	5	6	7	8	9	10	11	12
1	1	1	1	1	1	1	1	1	1	1	1
2	2	2	2	2	2	2	2	2	2	2	2
3	3	3	3	3	3	3	3	3	3	3	3
4	4	4	4	4	4	4	4	4	4	4	4
5	5	5	5	5	5	5	5	5	5	5	5
6	6	6	6	6	6	6	6	6	6	6	6
7	7	7	7	7	7	7	7	7	7	7	7
8	8	8	8	8	8	8	8	8	8	8	8
9	9	9	9	9	9	9	9	9	9	9	9
10	10	10	10	10	10	10	10	10	10	10	10
11	11	11	11	11	11	11	11	11	11	11	11
12	12	12	12	12	12	12	12	12	12	12	12

