

2010 FUNCTIONAL CLASSIFICATION CUMBERLAND COUNTY

April 30, 2017

Urban Area Revised: February 28, 2017

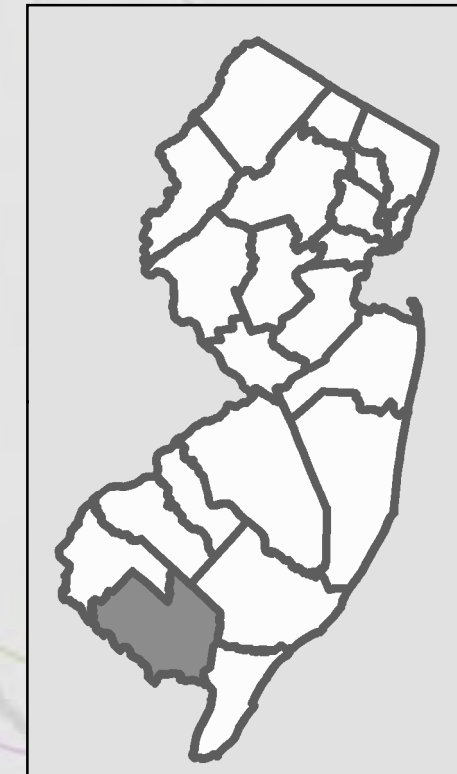
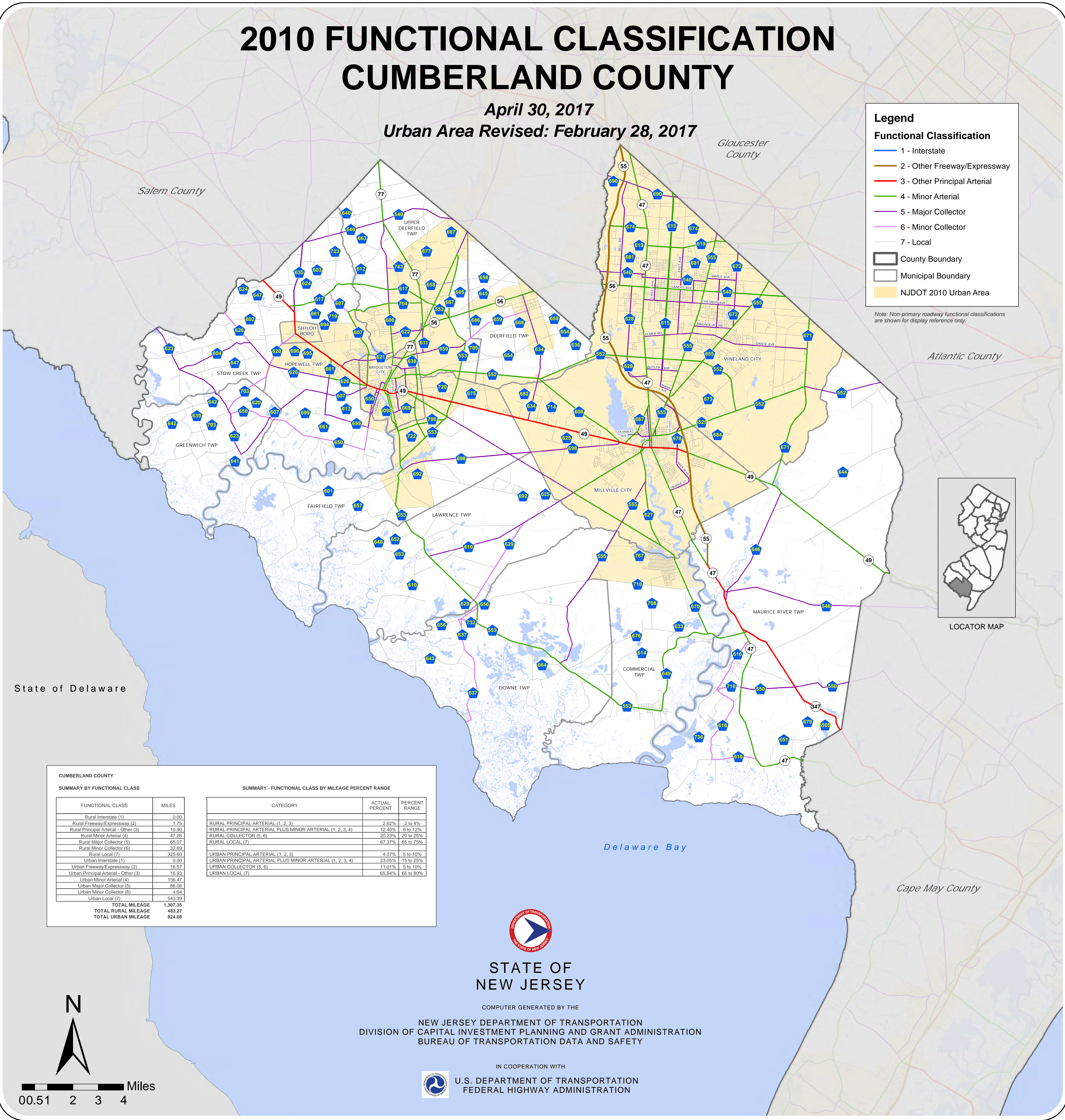
Legend

Functional Classification

- 1 - Interstate
- 2 - Other Freeway/Expressway
- 3 - Other Principal Arterial
- 4 - Minor Arterial
- 5 - Major Collector
- 6 - Minor Collector
- 7 - Local

- County Boundary
- Municipal Boundary
- NJDOT 2010 Urban Area

Note: Non-primary roadway functional classifications are shown for display reference only.



LOCATOR MAP


CUMBERLAND COUNTY

SUMMARY BY FUNCTIONAL CLASS

FUNCTIONAL CLASS	MILES
Rural Interstate (1)	0.00
Rural Freeway/Expressway (2)	1.75
Rural Principal Arterial - Other (3)	10.90
Rural Minor Arterial (4)	47.26
Rural Major Collector (5)	65.07
Rural Minor Collector (6)	32.69
Rural Local (7)	325.60
Urban Interstate (1)	0.00
Urban Freeway/Expressway (2)	16.57
Urban Principal Arterial - Other (3)	16.93
Urban Minor Arterial (4)	156.47
Urban Major Collector (5)	86.08
Urban Minor Collector (6)	4.64
Urban Local (7)	543.39
TOTAL MILEAGE	1,307.35
TOTAL RURAL MILEAGE	483.27
TOTAL URBAN MILEAGE	824.08

SUMMARY - FUNCTIONAL CLASS BY MILEAGE PERCENT RANGE


CATEGORY	ACTUAL PERCENT	PERCENT RANGE
RURAL PRINCIPAL ARTERIAL (1, 2, 3)	2.62%	2 to 4%
RURAL PRINCIPAL ARTERIAL PLUS MINOR ARTERIAL (1, 2, 3, 4)	12.40%	6 to 12%
RURAL COLLECTOR (5, 6)	20.23%	20 to 25%
RURAL LOCAL (7)	67.37%	65 to 75%
URBAN PRINCIPAL ARTERIAL (1, 2, 3)	4.07%	5 to 10%
URBAN PRINCIPAL ARTERIAL PLUS MINOR ARTERIAL (1, 2, 3, 4)	23.05%	15 to 25%
URBAN COLLECTOR (5, 6)	11.01%	5 to 10%
URBAN LOCAL (7)	65.94%	65 to 80%



STATE OF
NEW JERSEY

COMPUTER GENERATED BY THE
NEW JERSEY DEPARTMENT OF TRANSPORTATION
DIVISION OF CAPITAL INVESTMENT PLANNING AND GRANT ADMINISTRATION
BUREAU OF TRANSPORTATION DATA AND SAFETY

IN COOPERATION WITH
U.S. DEPARTMENT OF TRANSPORTATION
FEDERAL HIGHWAY ADMINISTRATION



Miles
00.51 2 3 4