

# 2010 FUNCTIONAL CLASSIFICATION HUDSON COUNTY

April 30, 2017

Urban Area Revised: February 28, 2017

Passaic County

Bergen County

## Legend

### Functional Classification

- 1 - Interstate
- 2 - Other Freeway/Expressway
- 3 - Other Principal Arterial
- 4 - Minor Arterial
- 5 - Major Collector
- 6 - Minor Collector
- 7 - Local

County Boundary

Municipal Boundary

NJDOT 2010 Urban Area

Note: Non-primary roadway functional classifications are shown for display reference only.

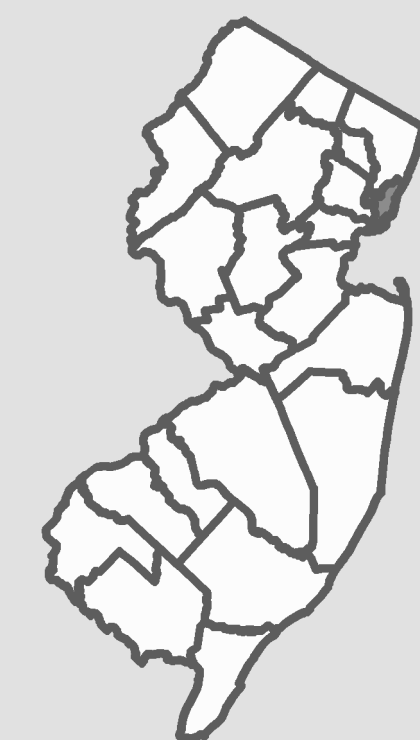
Essex County

Union County


State of New York

State of New York

State of New York



LOCATOR MAP



STATE OF  
NEW JERSEY

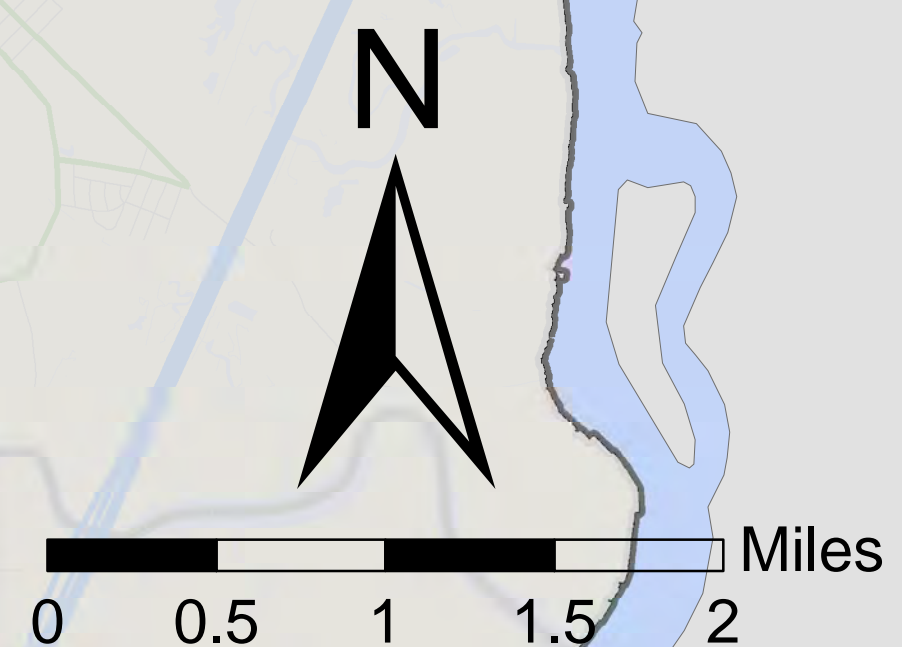
COMPUTER GENERATED BY THE

NEW JERSEY DEPARTMENT OF TRANSPORTATION  
DIVISION OF CAPITAL INVESTMENT PLANNING AND GRANT ADMINISTRATION  
BUREAU OF TRANSPORTATION DATA AND SAFETY

IN COOPERATION WITH



U.S. DEPARTMENT OF TRANSPORTATION  
FEDERAL HIGHWAY ADMINISTRATION



#### HUDSON COUNTY

##### SUMMARY BY FUNCTIONAL CLASS

FUNCTIONAL CLASS	MILES
Rural Interstate (1)	0.00
Rural Freeway/Expressway (2)	0.00
Rural Principal Arterial - Other (3)	0.00
Rural Minor Arterial (4)	0.00
Rural Major Collector (5)	0.00
Rural Minor Collector (6)	0.00
Rural Local (7)	0.00
Urban Interstate (1)	20.39
Urban Freeway/Expressway (2)	3.56
Urban Principal Arterial - Other (3)	38.15
Urban Minor Arterial (4)	97.42
Urban Major Collector (5)	66.89
Urban Minor Collector (6)	13.00
Urban Local (7)	378.01
<b>TOTAL MILEAGE</b>	<b>622.42</b>
<b>TOTAL RURAL MILEAGE</b>	<b>0.00</b>
<b>TOTAL URBAN MILEAGE</b>	<b>622.42</b>

##### SUMMARY - FUNCTIONAL CLASS BY MILEAGE PERCENT RANGE

CATEGORY	ACTUAL PERCENT	PERCENT RANGE
RURAL PRINCIPAL ARTERIAL (1, 2, 3)	0.00%	2 to 4%
RURAL PRINCIPAL ARTERIAL PLUS MINOR ARTERIAL (1, 2, 3, 4)	0.00%	6 to 12%
RURAL COLLECTOR (5, 6)	0.00%	20 to 25%
RURAL LOCAL (7)	0.00%	65 to 75%
URBAN PRINCIPAL ARTERIAL (1, 2, 3)	10.78%	5 to 10%
URBAN PRINCIPAL ARTERIAL PLUS MINOR ARTERIAL (1, 2, 3, 4)	28.43%	15 to 25%
URBAN COLLECTOR (5, 6)	12.84%	5 to 10%
URBAN LOCAL (7)	60.73%	65 to 80%

Upper New York Bay

Lower New York Bay