

2010 FUNCTIONAL CLASSIFICATION MIDDLESEX COUNTY

April 30, 2017

Urban Area Revised: February 28, 2017

Legend

Functional Classification

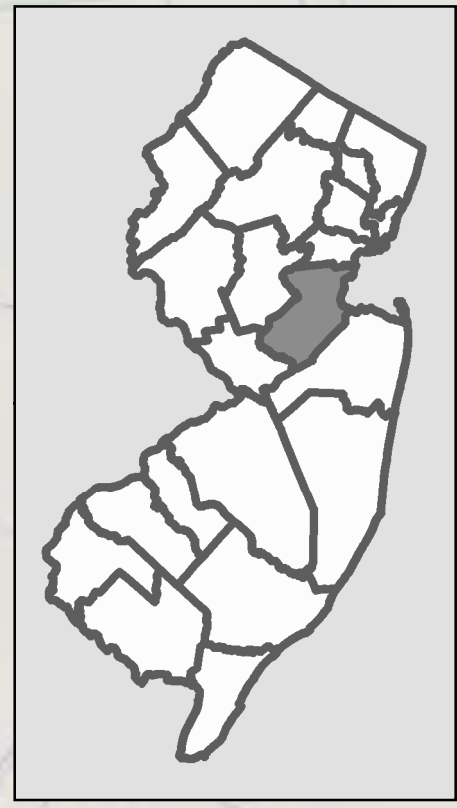
- 1 - Interstate
- 2 - Other Freeway/Expressway
- 3 - Other Principal Arterial
- 4 - Minor Arterial
- 5 - Major Collector
- 6 - Minor Collector
- 7 - Local

County Boundary


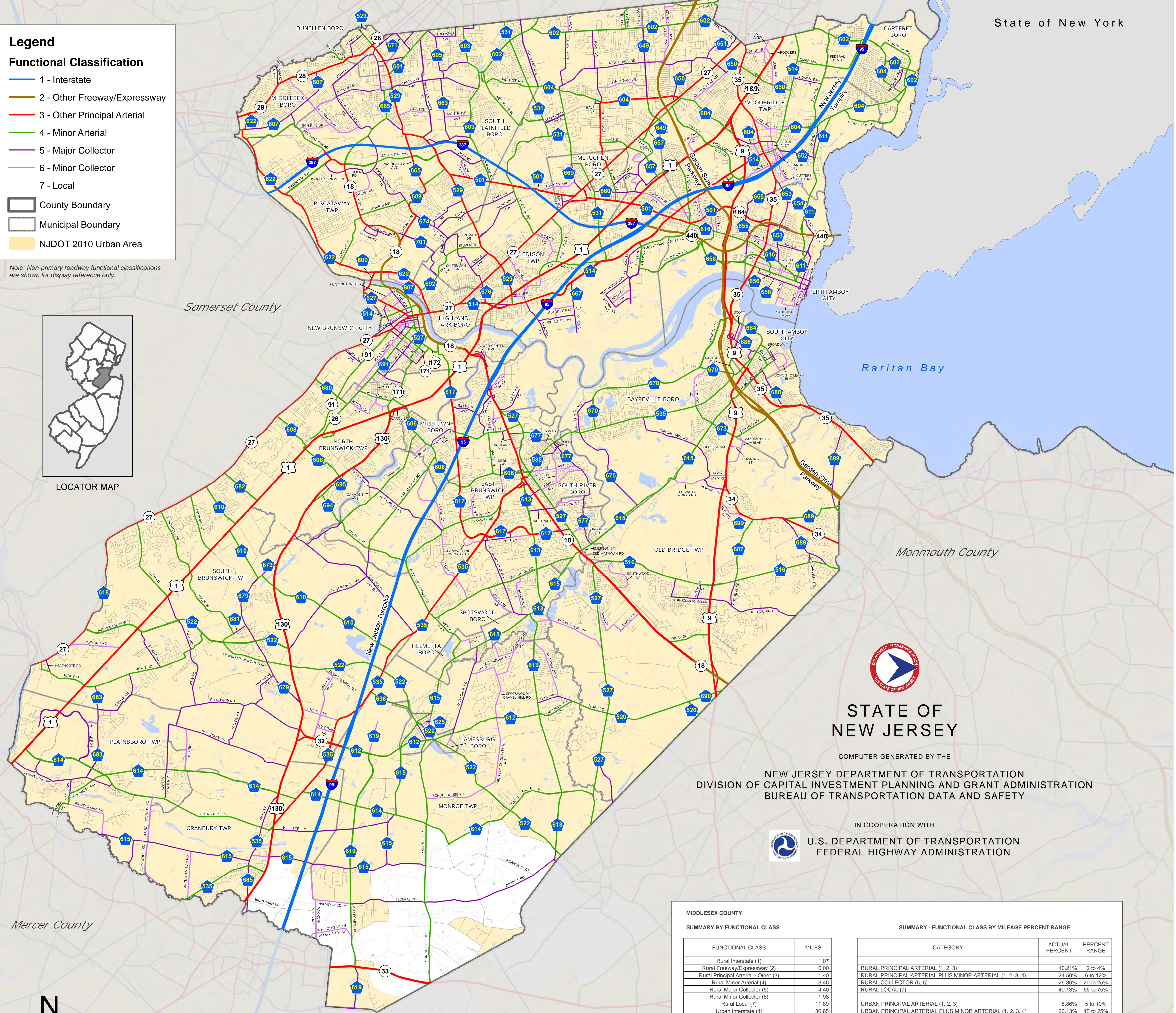
Municipal Boundary

NJDOT 2010 Urban Area

Note: Non-primary roadway functional classifications are shown for display reference only.



LOCATOR MAP



STATE OF NEW JERSEY

COMPUTER GENERATED BY THE
NEW JERSEY DEPARTMENT OF TRANSPORTATION
DIVISION OF CAPITAL INVESTMENT PLANNING AND GRANT ADMINISTRATION
BUREAU OF TRANSPORTATION DATA AND SAFETY



IN COOPERATION WITH
U.S. DEPARTMENT OF TRANSPORTATION
FEDERAL HIGHWAY ADMINISTRATION

MIDDLESEX COUNTY		SUMMARY - FUNCTIONAL CLASS BY MILEAGE PERCENT RANGE		
SUMMARY BY FUNCTIONAL CLASS		CATEGORY	ACTUAL PERCENT	PERCENT RANGE
Rural Interstate (1)	1.07	RURAL PRINCIPAL ARTERIAL (1, 2, 3)	10.21%	2 to 4%
Rural Freeway/Expressway (2)	0.00			
Rural Principal Arterial - Other (3)	1.40			
Rural Minor Arterial (4)	3.46			
Rural Major Collector (5)	4.40	RURAL PRINCIPAL ARTERIAL PLUS MINOR ARTERIAL (1, 2, 3, 4)	24.50%	6 to 12%
Rural Minor Collector (6)	1.98			
Rural Local (7)	11.89			
Urban Interstate (1)	36.65	URBAN PRINCIPAL ARTERIAL (1, 2, 3)	8.86%	5 to 10%
Urban Freeway/Expressway (2)	24.64			
Urban Principal Arterial - Other (3)	163.59			
Urban Minor Arterial (4)	286.35			
Urban Major Collector (5)	184.01	URBAN PRINCIPAL ARTERIAL PLUS MINOR ARTERIAL (1, 2, 3, 4)	20.13%	15 to 25%
Urban Minor Collector (6)	92.01			
Urban Local (7)	1,752.19			
TOTAL MILEAGE	2,563.64	URBAN PRINCIPAL ARTERIAL PLUS MINOR ARTERIAL (1, 2, 3, 4)	10.87%	5 to 10%
TOTAL RURAL MILEAGE	24.20	URBAN COLLECTOR (5, 6)	69.00%	65 to 80%
TOTAL URBAN MILEAGE	2,539.44	URBAN LOCAL (7)		

