

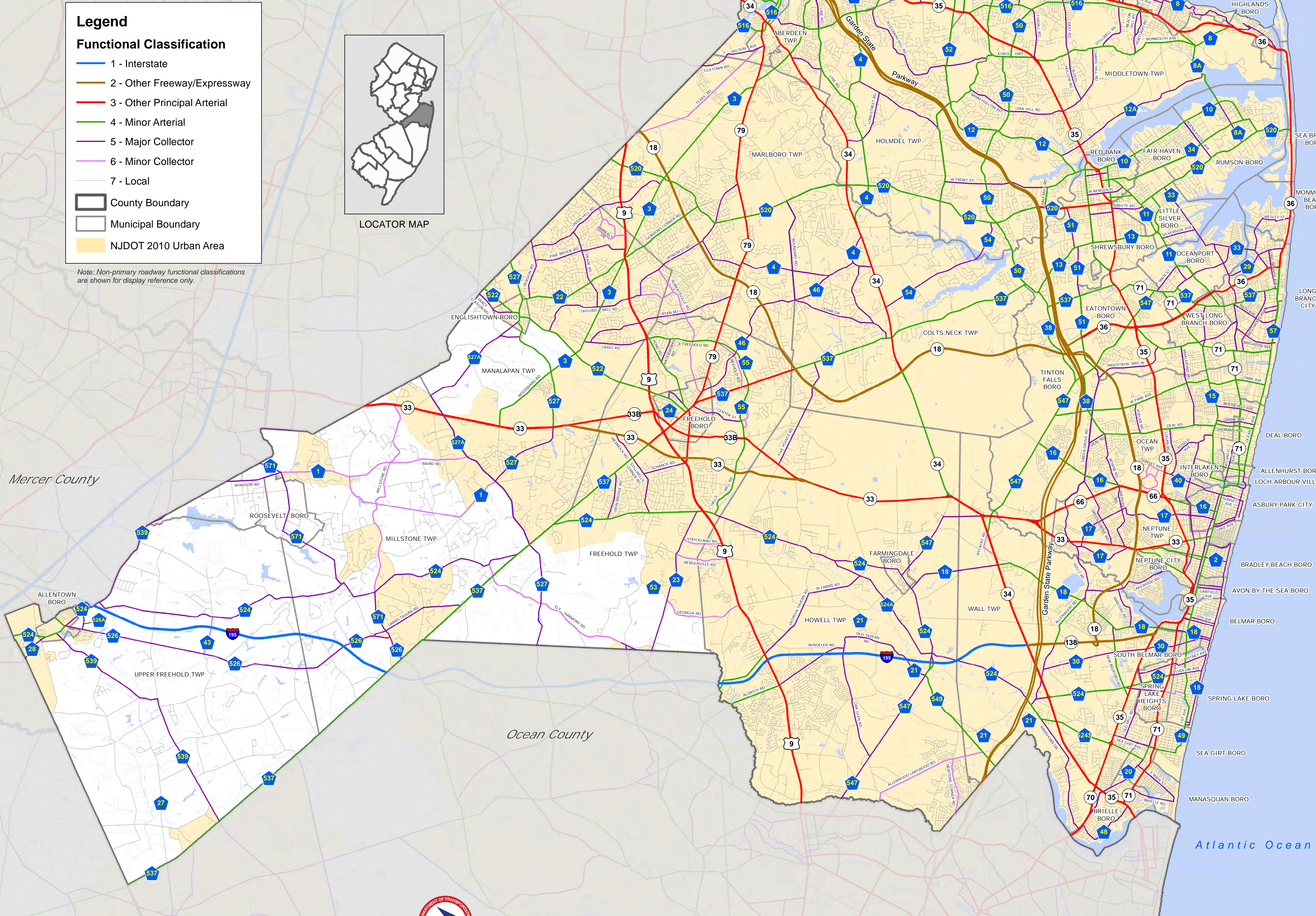
2010 FUNCTIONAL CLASSIFICATION MONMOUTH COUNTY

April 30, 2017

Urban Area Revised: February 28, 2017

Somerset County

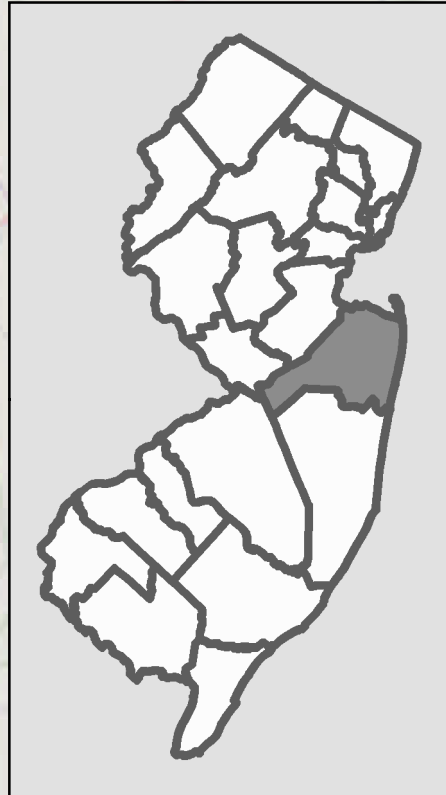
Middlesex County



Legend

Functional Classification

- 1 - Interstate
- 2 - Other Freeway/Expressway
- 3 - Other Principal Arterial
- 4 - Minor Arterial
- 5 - Major Collector
- 6 - Minor Collector
- 7 - Local
- County Boundary
- Municipal Boundary
- NJDOT 2010 Urban Area



LOCATOR MAP


Note: Non-primary roadway functional classifications are shown for display reference only.

Mercer County

Ocean County

Atlantic Ocean

Burlington County



STATE OF
NEW JERSEY

COMPUTER GENERATED BY THE

NEW JERSEY DEPARTMENT OF TRANSPORTATION
DIVISION OF CAPITAL INVESTMENT PLANNING AND GRANT ADMINISTRATION
BUREAU OF TRANSPORTATION DATA AND SAFETY

IN COOPERATION WITH



U.S. DEPARTMENT OF TRANSPORTATION
FEDERAL HIGHWAY ADMINISTRATION



0 0.5 1 2 3 4 Miles

MONMOUTH COUNTY

SUMMARY BY FUNCTIONAL CLASS

FUNCTIONAL CLASS	MILES
Rural Interstate (1)	8.25
Rural Freeway/Expressway (2)	0.00
Rural Principal Arterial - Other (3)	0.00
Rural Minor Arterial (4)	5.27
Rural Major Collector (5)	38.68
Rural Minor Collector (6)	14.01
Rural Local (7)	156.45
Urban Interstate (1)	8.57
Urban Freeway/Expressway (2)	62.02
Urban Principal Arterial - Other (3)	143.71
Urban Minor Arterial (4)	260.87
Urban Major Collector (5)	280.89
Urban Minor Collector (6)	36.78
Urban Local (7)	2,346.85
TOTAL MILEAGE	3,362.35
TOTAL RURAL MILEAGE	222.66
TOTAL URBAN MILEAGE	3,139.69

SUMMARY - FUNCTIONAL CLASS BY MILEAGE PERCENT RANGE

CATEGORY	ACTUAL PERCENT	PERCENT RANGE
RURAL PRINCIPAL ARTERIAL (1, 2, 3)	3.71%	2 to 4%
RURAL PRINCIPAL ARTERIAL PLUS MINOR ARTERIAL (1, 2, 3, 4)	6.07%	6 to 12%
RURAL COLLECTOR (5, 6)	23.66%	20 to 25%
RURAL LOCAL (7)	70.26%	65 to 75%
URBAN PRINCIPAL ARTERIAL (1, 2, 3)	6.83%	5 to 10%
URBAN PRINCIPAL ARTERIAL PLUS MINOR ARTERIAL (1, 2, 3, 4)	15.13%	15 to 25%
URBAN COLLECTOR (5, 6)	10.12%	5 to 10%
URBAN LOCAL (7)	74.75%	65 to 80%