

2010 FUNCTIONAL CLASSIFICATION SALEM COUNTY

Camden County

April 30, 2017

Urban Area Revised: February 28, 2017

Legend

Functional Classification

- 1 - Interstate
- 2 - Other Freeway/Expressway
- 3 - Other Principal Arterial
- 4 - Minor Arterial
- 5 - Major Collector
- 6 - Minor Collector
- 7 - Local

County Boundary

Municipal Boundary

NJDOT 2010 Urban Area

Note: Non-primary roadway functional classifications are shown for display reference only.

SALEM COUNTY

SUMMARY BY FUNCTIONAL CLASS

FUNCTIONAL CLASS	MILES
Rural Interstate (1)	3.58
Rural Freeway/Expressway (2)	6.12
Rural Principal Arterial - Other (3)	23.49
Rural Minor Arterial (4)	18.75
Rural Major Collector (5)	109.33
Rural Minor Collector (6)	23.98
Rural Local (7)	370.33
Urban Interstate (1)	5.35
Urban Freeway/Expressway (2)	2.17
Urban Principal Arterial - Other (3)	18.13
Urban Minor Arterial (4)	23.14
Urban Major Collector (5)	44.63
Urban Minor Collector (6)	11.16
Urban Local (7)	219.93
TOTAL MILEAGE	880.09
TOTAL RURAL MILEAGE	555.58
TOTAL URBAN MILEAGE	324.51

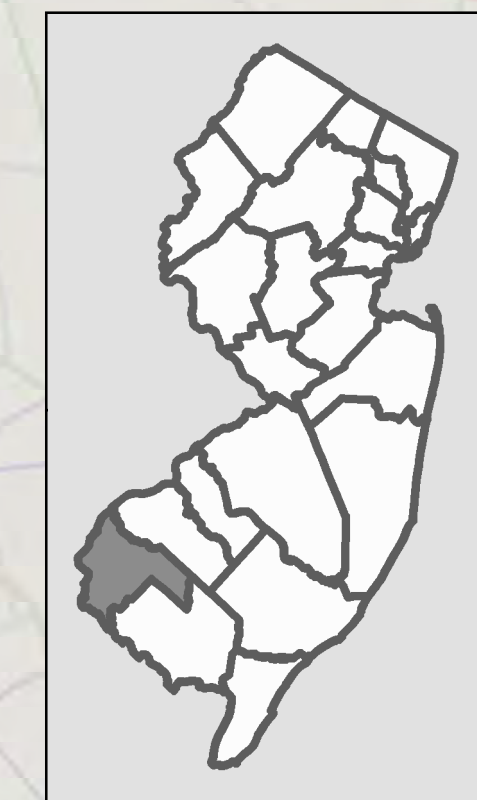
SUMMARY - FUNCTIONAL CLASS BY MILEAGE PERCENT RANGE

CATEGORY	ACTUAL PERCENT	PERCENT RANGE
RURAL PRINCIPAL ARTERIAL (1, 2, 3)	5.97%	2 to 4%
RURAL PRINCIPAL ARTERIAL PLUS MINOR ARTERIAL (1, 2, 3, 4)	9.35%	6 to 12%
RURAL COLLECTOR (5, 6)	23.99%	20 to 25%
RURAL LOCAL (7)	66.66%	65 to 75%
URBAN PRINCIPAL ARTERIAL (1, 2, 3)	7.90%	5 to 10%
URBAN PRINCIPAL ARTERIAL PLUS MINOR ARTERIAL (1, 2, 3, 4)	15.03%	15 to 25%
URBAN COLLECTOR (5, 6)	17.19%	5 to 10%
URBAN LOCAL (7)	67.77%	65 to 80%


State of Delaware

Gloucester County


Cumberland County



LOCATOR MAP



0 0.5 1 2 3 4 Miles



STATE OF
NEW JERSEY

COMPUTER GENERATED BY THE

NEW JERSEY DEPARTMENT OF TRANSPORTATION
DIVISION OF CAPITAL INVESTMENT PLANNING AND GRANT ADMINISTRATION
BUREAU OF TRANSPORTATION DATA AND SAFETY

IN COOPERATION WITH



U.S. DEPARTMENT OF TRANSPORTATION
FEDERAL HIGHWAY ADMINISTRATION