

2010 FUNCTIONAL CLASSIFICATION SOMERSET COUNTY

April 30, 2017

Urban Area Revised: February 28, 2017

Essex County

Morris County

Union County

Hunterdon County

Middlesex County

Mercer County

Legend

Functional Classification

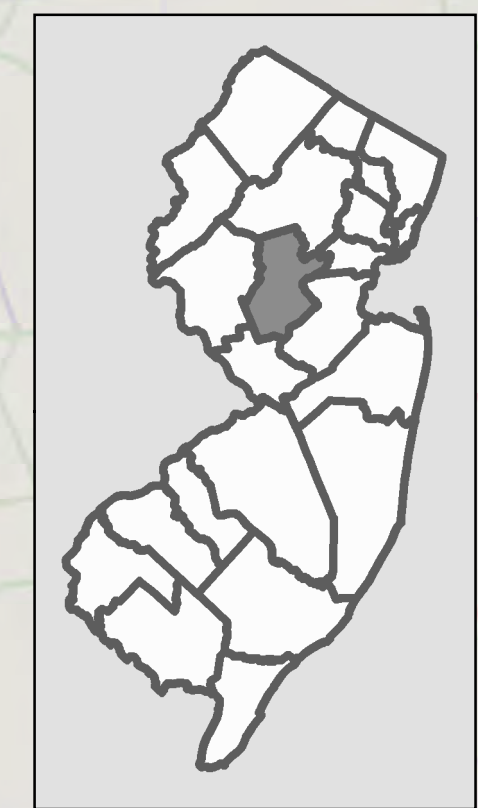
- 1 - Interstate
- 2 - Other Freeway/Expressway
- 3 - Other Principal Arterial
- 4 - Minor Arterial
- 5 - Major Collector
- 6 - Minor Collector
- 7 - Local

County Boundary


Municipal Boundary

NJDOT 2010 Urban Area

Note: Non-primary roadway functional classifications are shown for display reference only.



LOCATOR MAP



STATE OF
NEW JERSEY

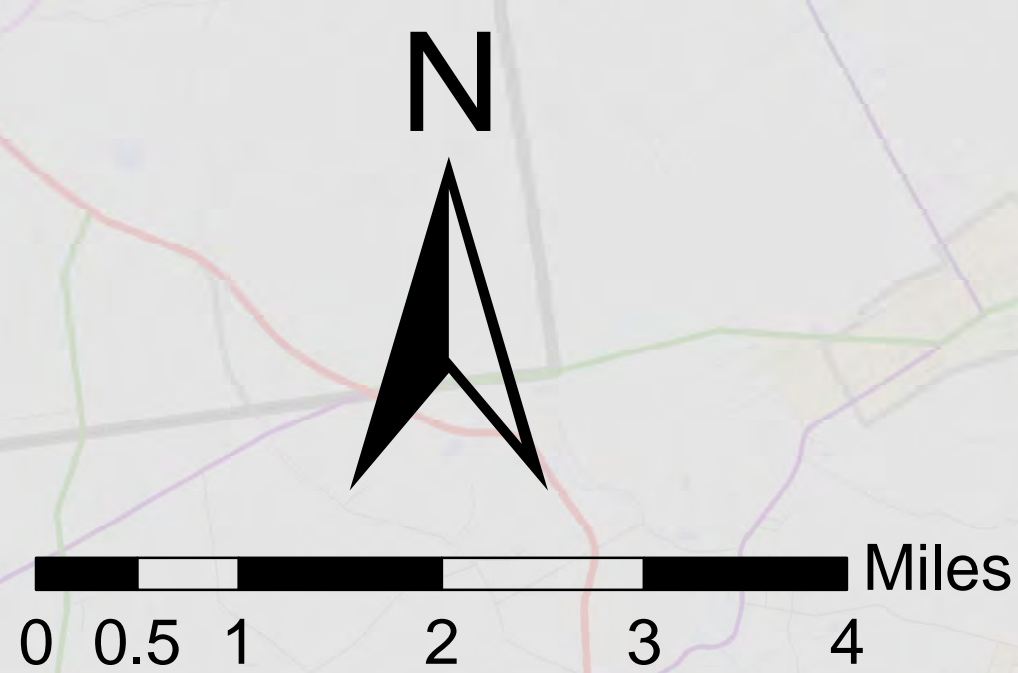
COMPUTER GENERATED BY THE

NEW JERSEY DEPARTMENT OF TRANSPORTATION
DIVISION OF CAPITAL INVESTMENT PLANNING AND GRANT ADMINISTRATION
BUREAU OF TRANSPORTATION DATA AND SAFETY

IN COOPERATION WITH



U.S. DEPARTMENT OF TRANSPORTATION
FEDERAL HIGHWAY ADMINISTRATION



SOMERSET COUNTY		SUMMARY - FUNCTIONAL CLASS BY MILEAGE PERCENT RANGE		
SUMMARY BY FUNCTIONAL CLASS		CATEGORY	ACTUAL PERCENT	PERCENT RANGE
FUNCTIONAL CLASS	MILES			
Rural Interstate (1)	4.10			
Rural Freeway/Expressway (2)	0.00			
Rural Principal Arterial - Other (3)	0.84	RURAL PRINCIPAL ARTERIAL (1, 2, 3)	5.00%	2 to 4%
Rural Minor Arterial (4)	1.77	RURAL PRINCIPAL ARTERIAL PLUS MINOR ARTERIAL (1, 2, 3, 4)	5.80%	6 to 12%
Rural Major Collector (5)	16.99	RURAL COLLECTOR (5, 6)	20.76%	20 to 25%
Rural Minor Collector (6)	3.51	RURAL LOCAL (7)	72.44%	65 to 75%
Rural Local (7)	71.52			
Urban Interstate (1)	31.87	URBAN PRINCIPAL ARTERIAL (1, 2, 3)	6.01%	5 to 10%
Urban Freeway/Expressway (2)	0.00	URBAN PRINCIPAL ARTERIAL PLUS MINOR ARTERIAL (1, 2, 3, 4)	15.91%	15 to 25%
Urban Principal Arterial - Other (3)	66.84	URBAN COLLECTOR (5, 6)	10.26%	5 to 10%
Urban Minor Arterial (4)	162.63	URBAN LOCAL (7)	73.83%	65 to 80%
Urban Major Collector (5)	149.10			
Urban Minor Collector (6)	19.48			
Urban Local (7)	1,213.00			
TOTAL MILEAGE	1,741.65			
TOTAL RURAL MILEAGE	98.73			
TOTAL URBAN MILEAGE	1,642.92			