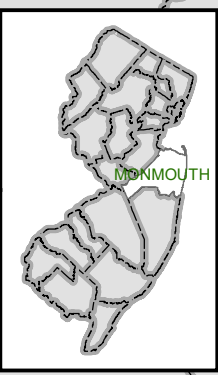


Monmouth County National Highway System Routes



SOMERSET

BRUNSWICK

UNION

MIDDLESEX

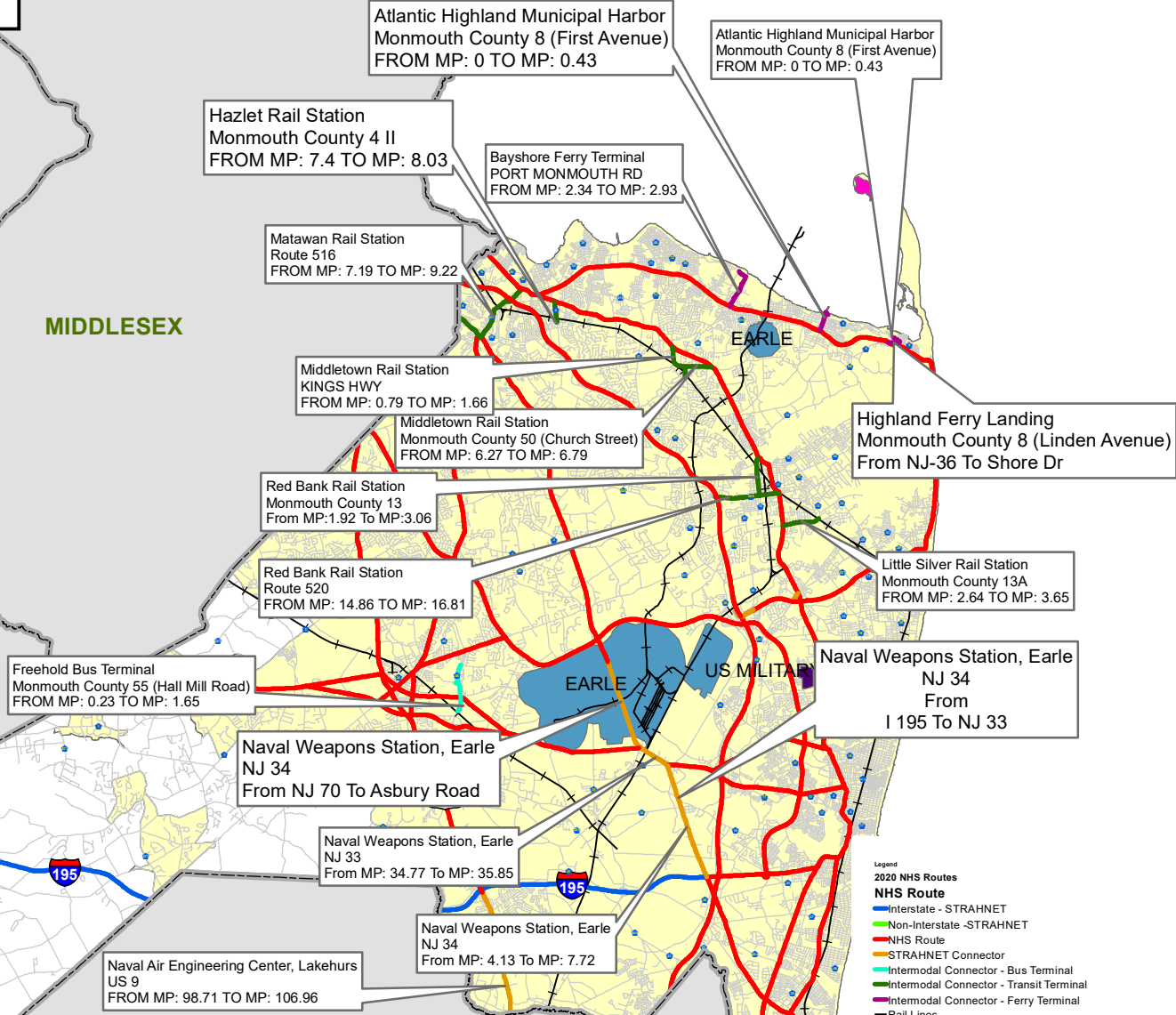
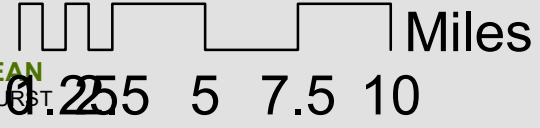
MERCER

MCGUIRE

FORT DIX

BURLINGTON

OCEAN
LAKEHURST



- Legend
- 2020 NHS Routes
- NHS Route**
- Interstate - STRAHNET
 - Non-Interstate - STRAHNET
 - NHS Route
 - STRAHNET Connector
 - Intermodal Connector - Bus Terminal
 - Intermodal Connector - Transit Terminal
 - Intermodal Connector - Ferry Terminal
 - Rail Lines
- Military Boundaries**
- NAME**
- EARLE
 - FORT DIX
 - LAKEHURST
 - MCGUIRE
 - NATIONAL AVIATION FACILITY
 - PICATTINY
 - SANDY HOOK
 - US MILITARY RESERVE
 - WILDWOOD
 - Counties_2013
 - NJDOT Urban Area Revised 2017

Summary							
New Jersey - 2020 National Highway System (NHS) Lane-Miles By Owner							
MPO	County	Lane Miles	NJDOT		County	Municipality	Authority
			Interstate	Non Interstate			
NJTPA	Monmouth	978.1	67.3	614.2	35.9	9.0	251.8



State of New Jersey
New Jersey Department of Transportation
Planning, Multimodal and Grants Administration
Bureau of Transportation Data and Support

November 2021