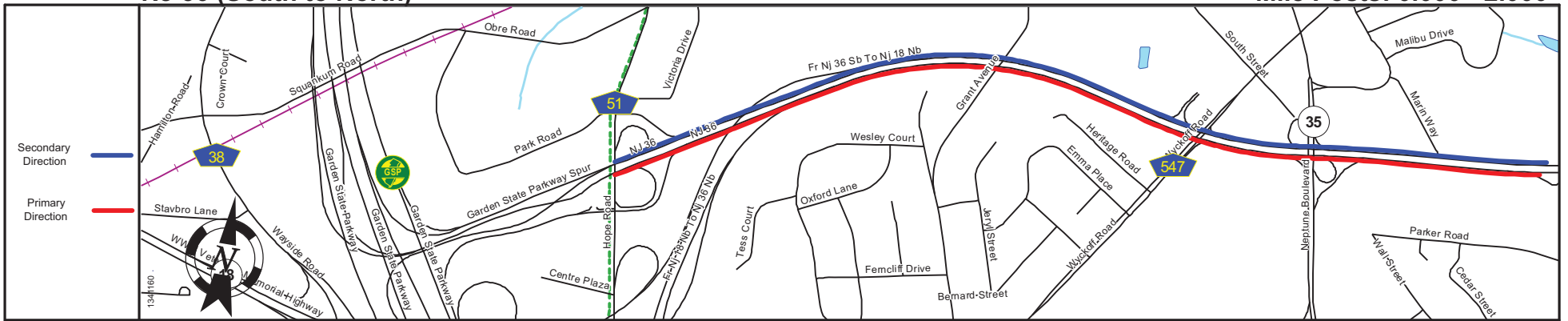
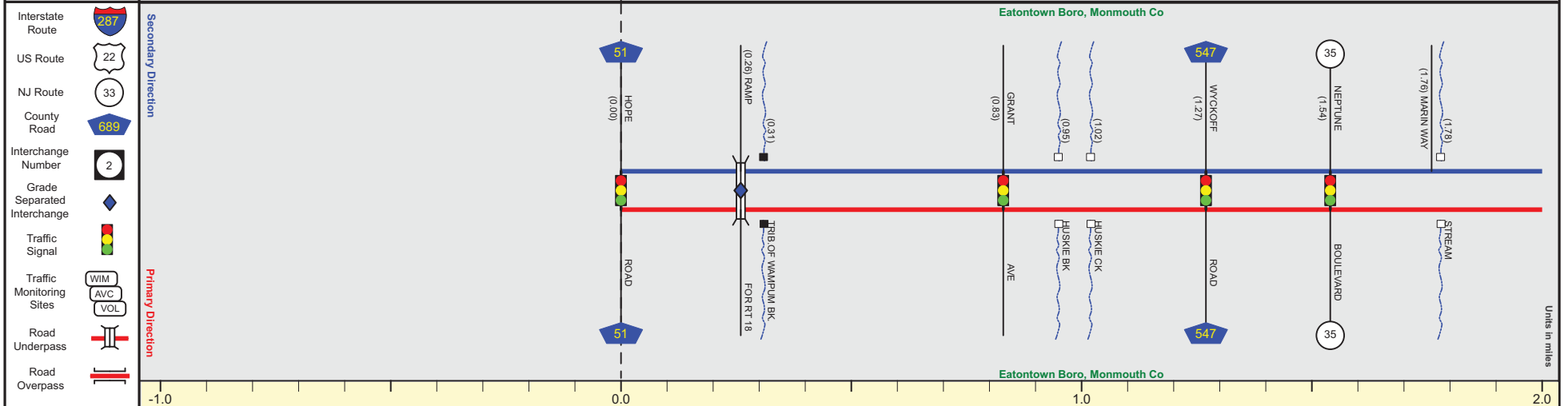


NJ 36 (South to North)

Mile Posts: 0.000 - 2.000



Pavement	24	36	24
Shoulder		10	12 10
Number of Lanes	2	3	2
Speed Limit	55	50	
Street Name	NJ 36		



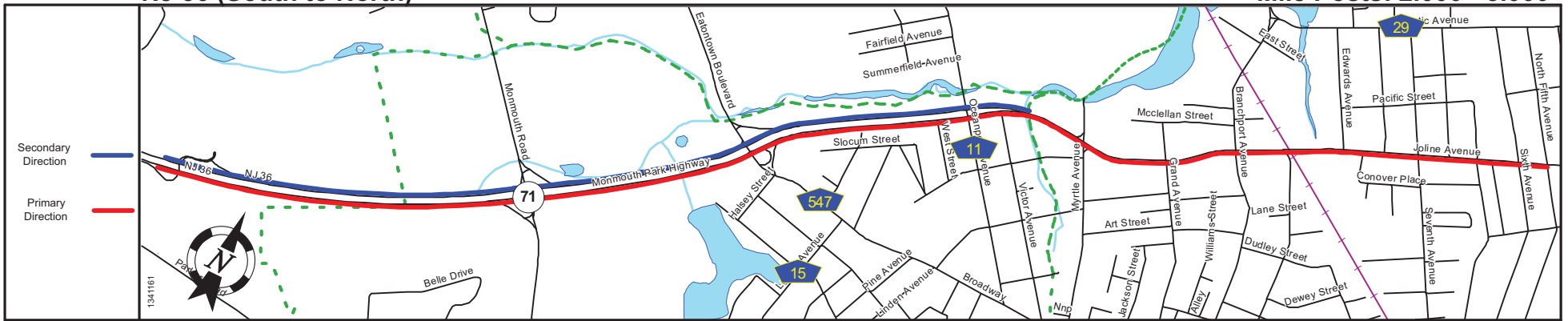
Street Name	NJ 36		
Jurisdiction	N.J.D.O.T.		
Functional Class	Urban Principal Arterial		
Federal Aid - NHS Sy	NHS		
Control Section	1334		1314
Speed Limit	55	50	
Number of Lanes	2	3	
Med. Type	Unprotected	Positive	Curbed Unprotected
Med. Width	58	VAR	34 58
Pavement	24	36	24
Shoulder	12	10	12
Traffic Volume	35,460 (2017)	56,771 (2017)	43,504 (2015)
Traffic Sta. ID	6-4-315	p17802	6-4-316
Structure No.	1334151 1329170		1314150
Enlarged Views	See Enlarged View #53		

SRI = 0000036__

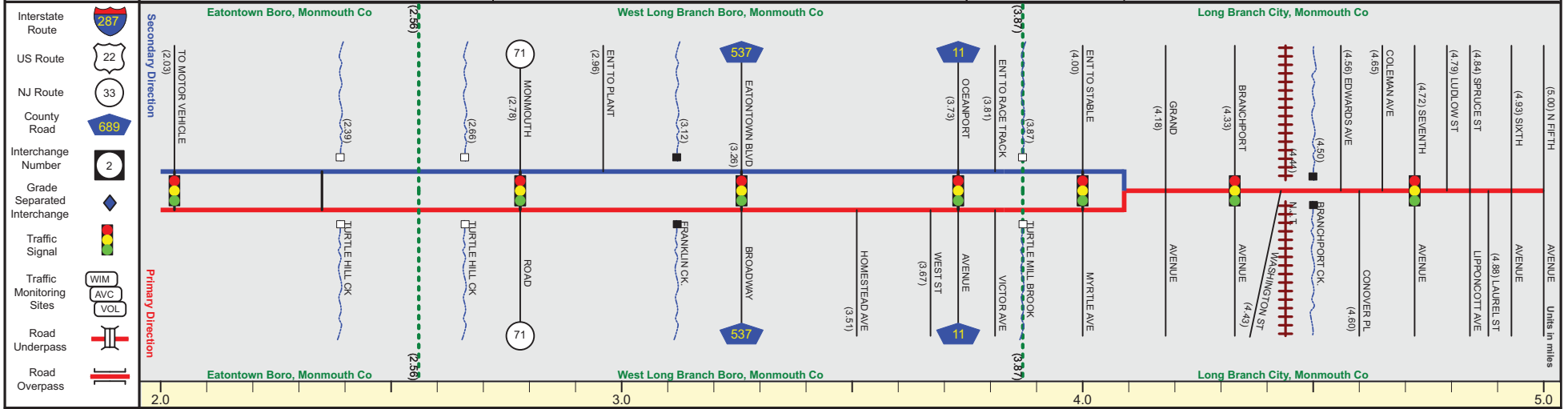
Date last inventoried: May 2018

NJ 36 (South to North)

Mile Posts: 2.000 - 5.000



Pavement	24		
Shoulder	10		1
Number of Lanes	2		1
Speed Limit	50	45	35
Street Name	NJ 36	Monmouth Park Highway	Joline Avenue



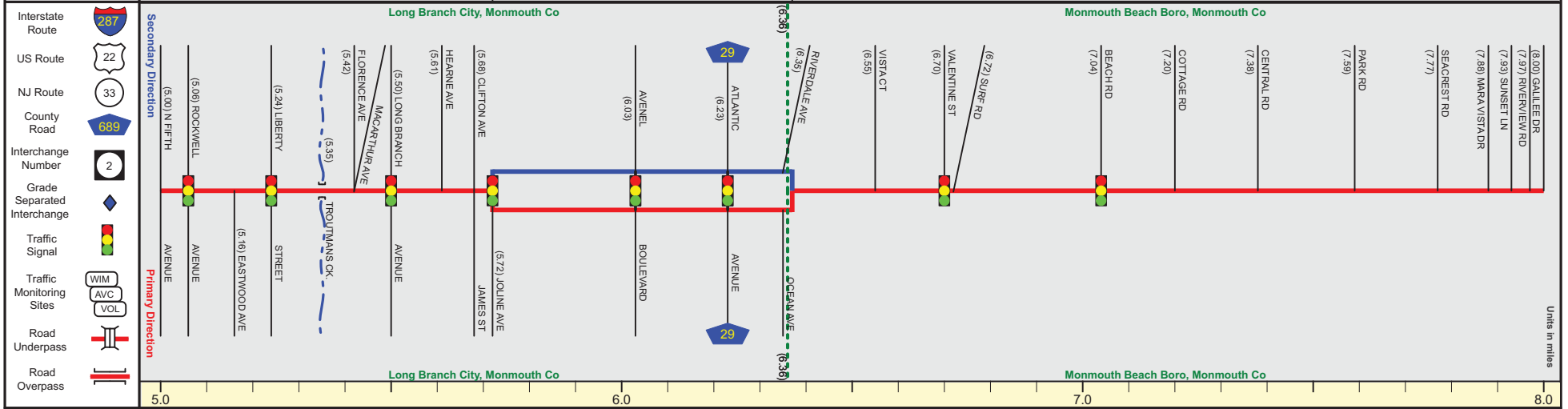
Street Name	NJ 36			Monmouth Park Highway			Joline Avenue			
Jurisdiction	N.J.D.O.T.									
Functional Class	Urban Principal Arterial									
Federal Aid - NHS Sy	NHS									
Control Section	1314									
Speed Limit	50			45			35			
Number of Lanes	3			2				1		2
Med. Type	Unprotected			Painted/Unprotected			None			
Med. Width	58			53			12			0
Pavement	24			12			24			
Shoulder	12			10			8			
Traffic Volume	50,078 (2016)			22,775 (2018)						
Traffic Sta. ID	6-4-337			6-5-074						
Structure No.	1314151			1314152			1314153			
Enlarged Views										

SRI = 0000036__

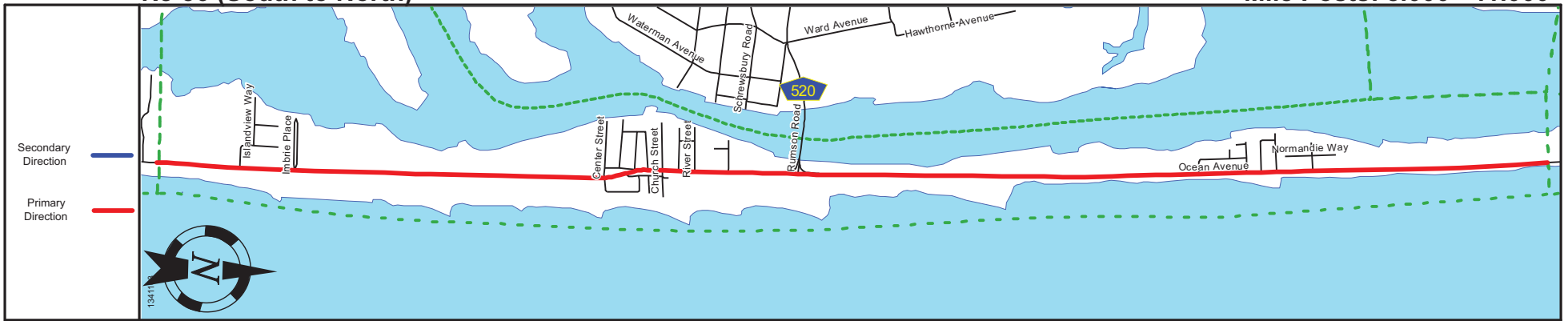
Date last inventoried: May 2018



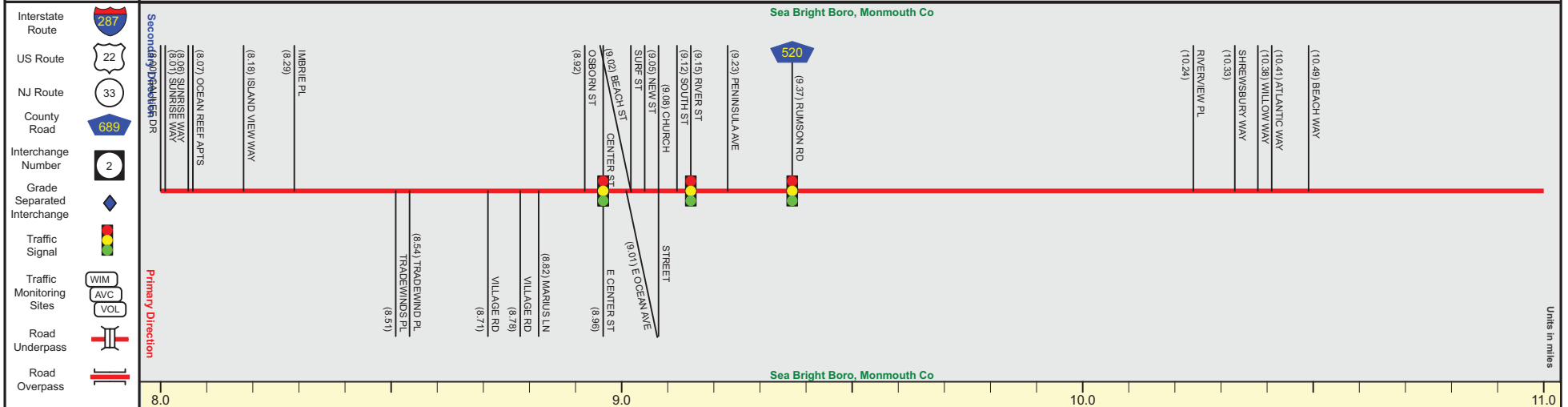
Pavement	24
Shoulder	12
Number of Lanes	2
Speed Limit	45
Street Name	Ocean Boulevard



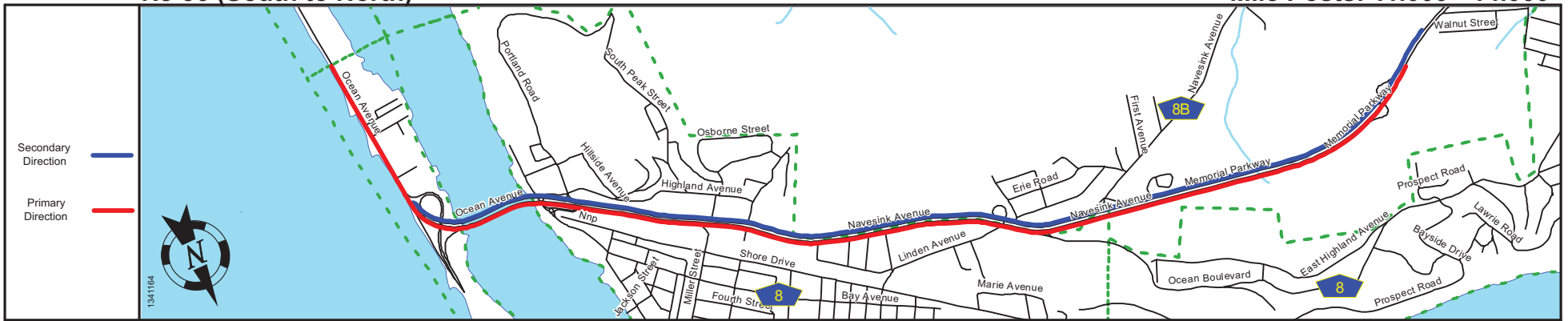
Street Name	Joline Avenue	Ocean Boulevard	Ocean Avenue
Jurisdiction	N.J.D.O.T.		
Functional Class	Urban Principal Arterial		
Federal Aid - NHS Sy	NHS		
Control Section	1314	1300	1326
Speed Limit	35	45	40
Number of Lanes	2		
Med. Type	None	Curbed	None
Med. Width	0	16	0
Pavement	24		
Shoulder	10	12	14
Traffic Volume	14,132 (2016)		
Traffic Sta. ID	6-5-075		
Structure No.	1314154		
Enlarged Views			



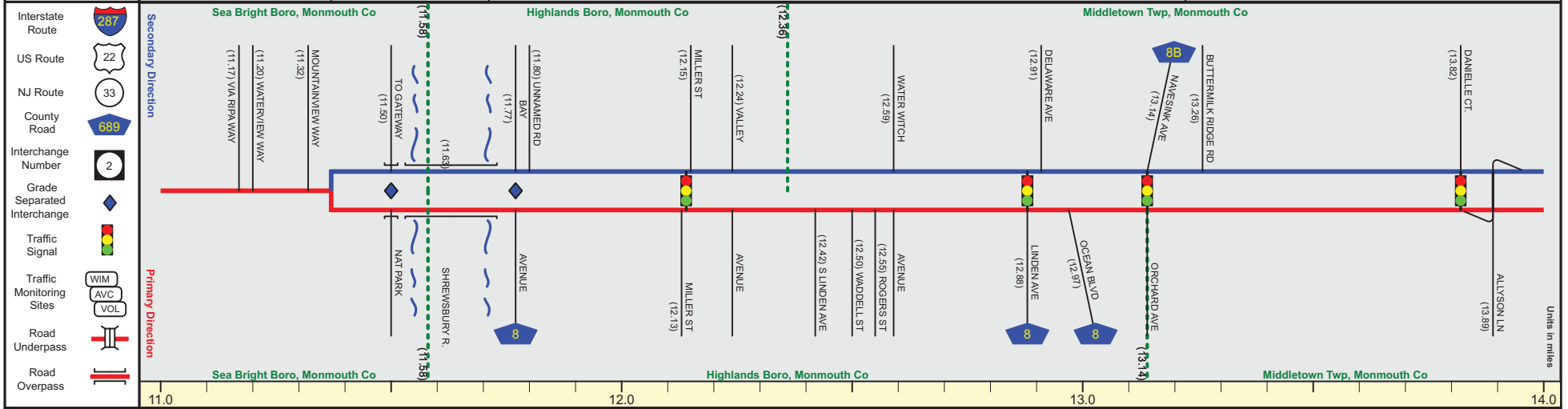
Pavement	
Shoulder	
Number of Lanes	
Speed Limit	
Street Name	



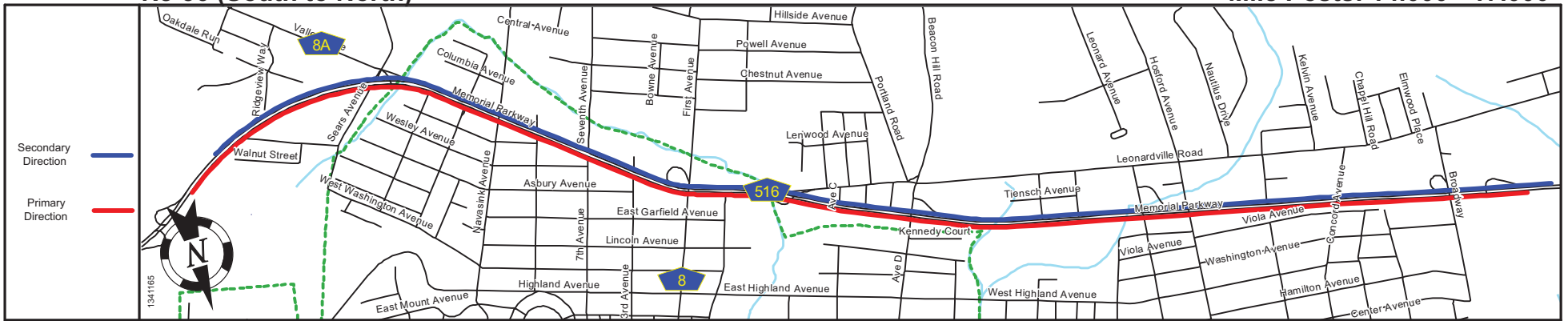
Street Name	Ocean Avenue	
Jurisdiction	N.J.D.O.T.	
Functional Class	Urban Principal Arterial	
Federal Aid - NHS Sy	NHS	
Control Section	1326	
Speed Limit	40	30
Number of Lanes	2	
Med. Type	None	
Med. Width	0	
Pavement	24	56
Shoulder	8	0
Traffic Volume	16,645 (2018)	12,320 (2017)
Traffic Sta. ID	p18p14	6-1-p20
Structure No.		
Enlarged Views		



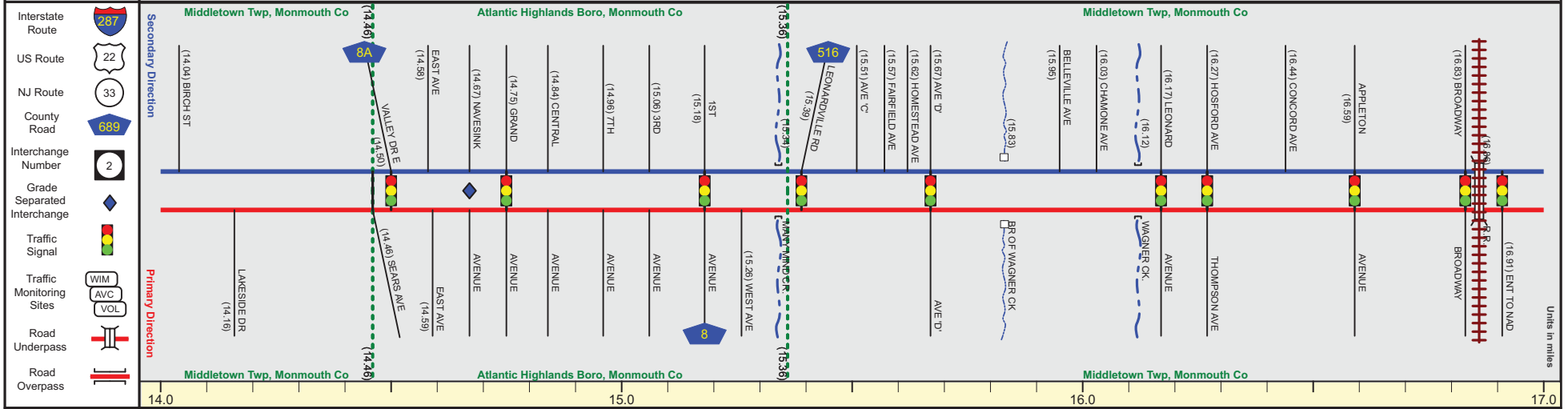
Pavement				
Shoulder		6		10
Number of Lanes			2	
Speed Limit		40	45	50
Street Name	Ocean Avenue		Navesink Avenue	Memorial Parkway



Street Name	Ocean Avenue		Navesink Avenue		Memorial Parkway
Jurisdiction	N.J.D.O.T.				
Functional Class	Urban Principal Arterial				
Federal Aid - NHS Sy	NHS				
Control Section	1326			1315	
Speed Limit	40		45		50
Number of Lanes			2		
Med. Type	None		Curbed		Unprotected
Med. Width	0	6		15	
Pavement	24	30		24	
Shoulder	3	0		10	
Traffic Volume	13,234 (2017)				
Traffic Sta. ID	6-7-838				
Structure No.	1315169	1315169			
Enlarged Views					



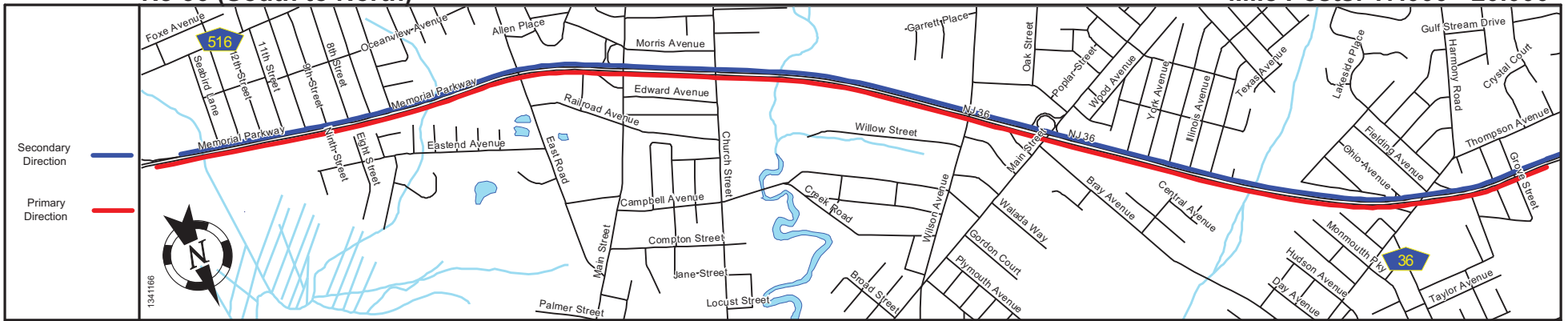
Pavement	24	28	24
Shoulder	10	0	10
Number of Lanes	2		
Speed Limit	50	45	50
Street Name	Memorial Parkway		



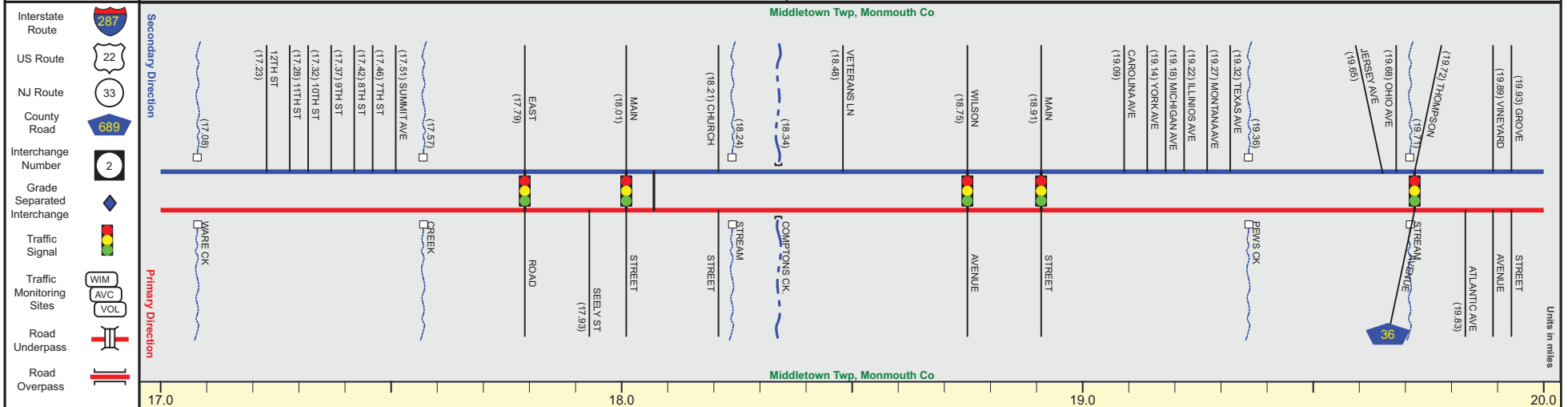
Street Name	Memorial Parkway		
Jurisdiction	N.J.D.O.T.		
Functional Class	Urban Principal Arterial		
Federal Aid - NHS Sy	NHS		
Control Section	1315		
Speed Limit	50	45	50
Number of Lanes	2		
Med. Type	Curbed		Positive
Med. Width	15	6	8
Pavement	24	28	24
Shoulder	10	0	12
Traffic Volume			
Traffic Sta. ID			
Structure No.		1315159	1315165
Enlarged Views			1315160

NJ 36 (South to North)

Mile Posts: 17.000 - 20.000



Pavement	24
Shoulder	10
Number of Lanes	2
Speed Limit	50
Street Name	Memorial Parkway NJ 36



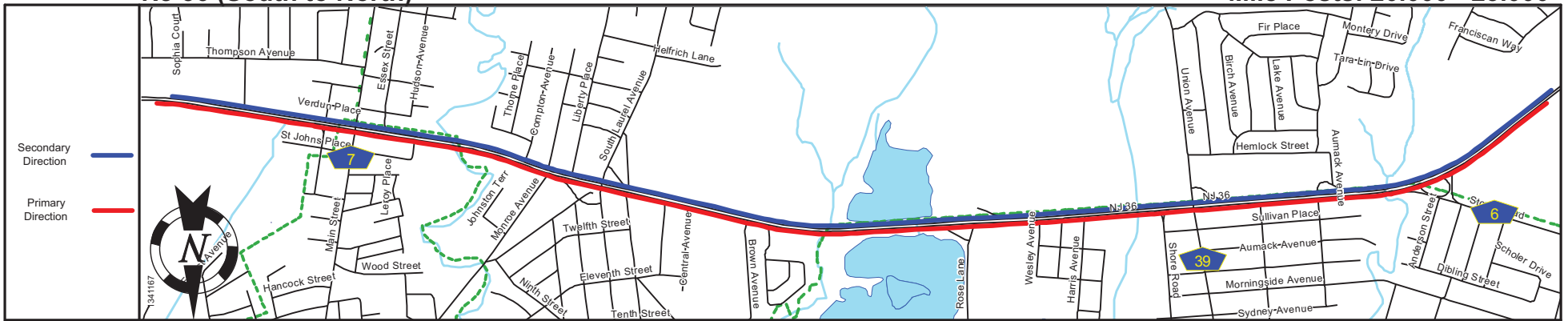
Street Name	Memorial Parkway	NJ 36
Jurisdiction	N.J.D.O.T.	
Functional Class	Urban Principal Arterial	
Federal Aid - NHS Sy	NHS	
Control Section	1315	
Speed Limit	50	
Number of Lanes	2	
Med. Type	Positive	
Med. Width	8	
Pavement	24	
Shoulder	12	
Traffic Volume	23,339 (2016)	27,151 (2018)
Traffic Sta. ID	6-7-817	6-5-078
Structure No.	1315163	1315152 1315153 1315166
Enlarged Views		

SRI = 0000036__

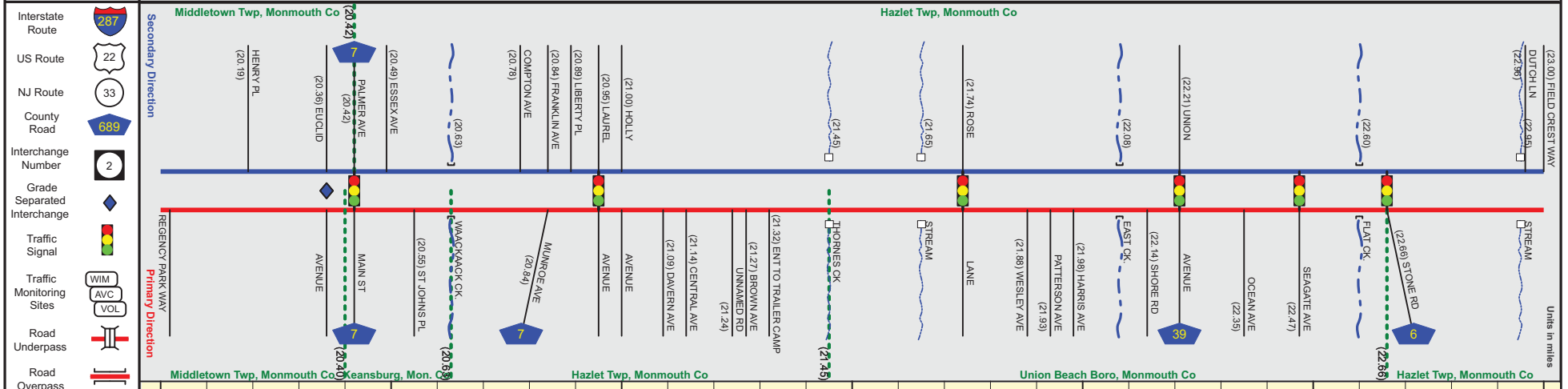
Date last inventoried: May 2018

NJ 36 (South to North)

Mile Posts: 20.000 - 23.000



Pavement	24
Shoulder	10
Number of Lanes	2
Speed Limit	50
Street Name	NJ 36



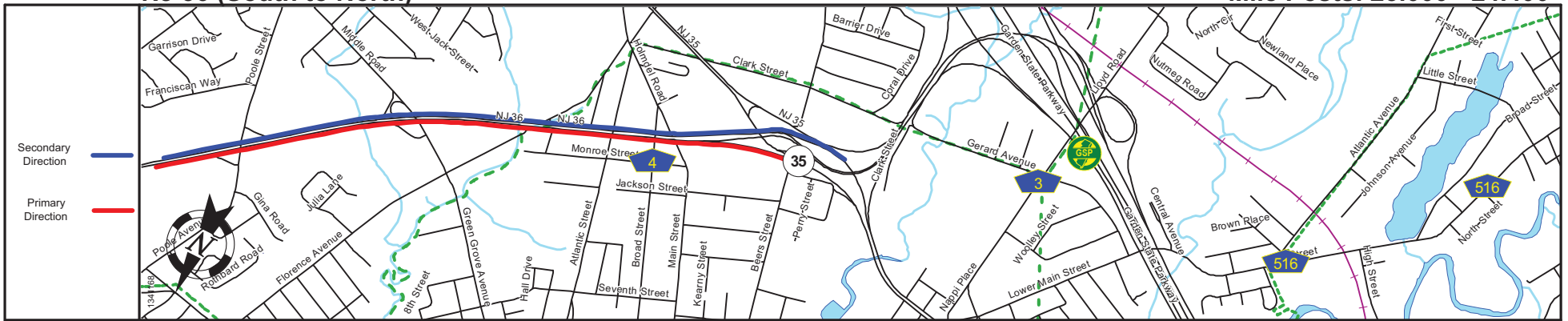
Street Name	NJ 36			
Jurisdiction	N.J.D.O.T.			
Functional Class	Urban Principal Arterial			
Federal Aid - NHS Sy	NHS			
Control Section	1315			
Speed Limit	50			
Number of Lanes	2			
Med. Type	Positive			
Med. Width	8			
Pavement	24			
Shoulder	10			
Traffic Volume	36,828 (2017)			
Traffic Sta. ID	6-7-997			
Structure No.	1315154	1315155	1315167	1315157
Enlarged Views				

SRI = 0000036__

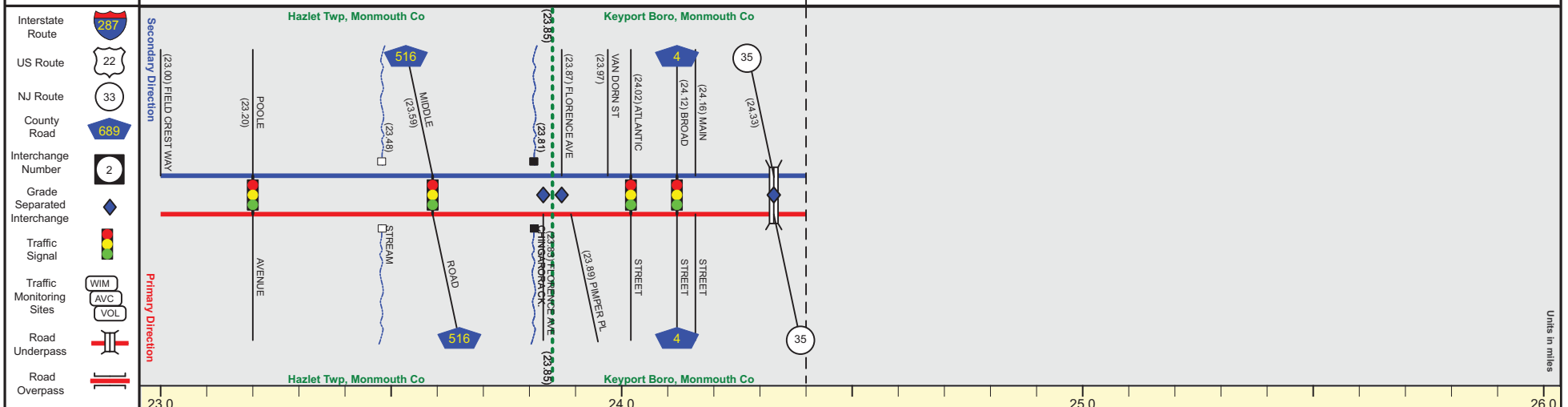
Date last inventoried: May 2018

NJ 36 (South to North)

Mile Posts: 23.000 - 24.400



Pavement	24	12
Shoulder	10	6
Number of Lanes	2	1
Speed Limit	50	45
Street Name	NJ 36	



Street Name	NJ 36	
Jurisdiction	N.J.D.O.T.	
Functional Class	Urban Principal Arterial	
Federal Aid - NHS Sy	NHS	
Control Section	1315	
Speed Limit	50	45
Number of Lanes	2	1
Med. Type	Positive	Curbed
Med. Width	8	VAR
Pavement	24	12
Shoulder	10	6
Traffic Volume	34,674 (2017)	41,079 (2017)
Traffic Sta. ID	6-7-974	p17603
Structure No.	1315168	1315158 1315170
Enlarged Views		1313153

End NJ 36 MP=24.40

See Enlarged View #23

SRI = 0000036__

Date last inventoried: May 2018