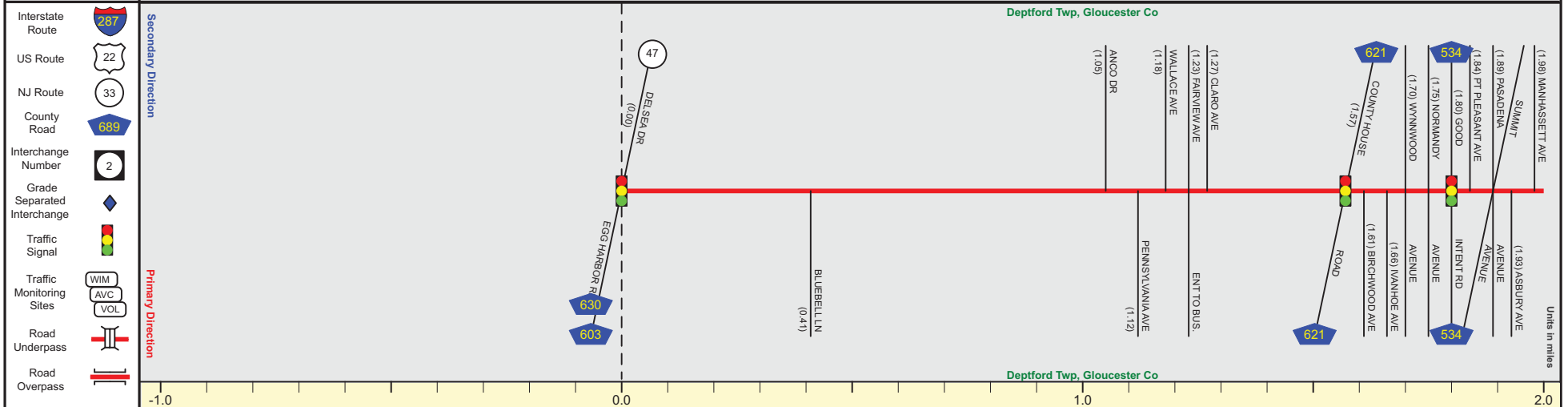




Pavement	
Shoulder	
Number of Lanes	
Speed Limit	
Street Name	



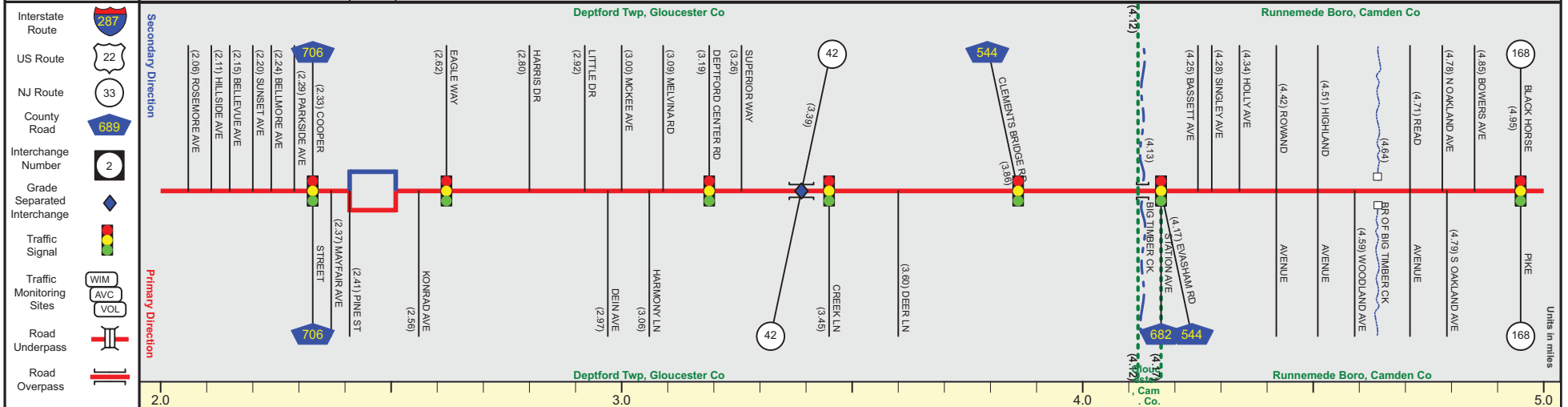
Street Name	Hurfville Road
Jurisdiction	N.J.D.O.T.
Functional Class	Urban Minor Arterial
Federal Aid - NHS Sy	STP
Control Section	0802
Speed Limit	50
Number of Lanes	2
Med. Type	None
Med. Width	0
Pavement	24
Shoulder	8
Traffic Volume	12,295 (2017)
Traffic Sta. ID	7-4-359
Structure No.	
Enlarged Views	

NJ 41 (South to North)

Mile Posts: 2.000 - 5.000



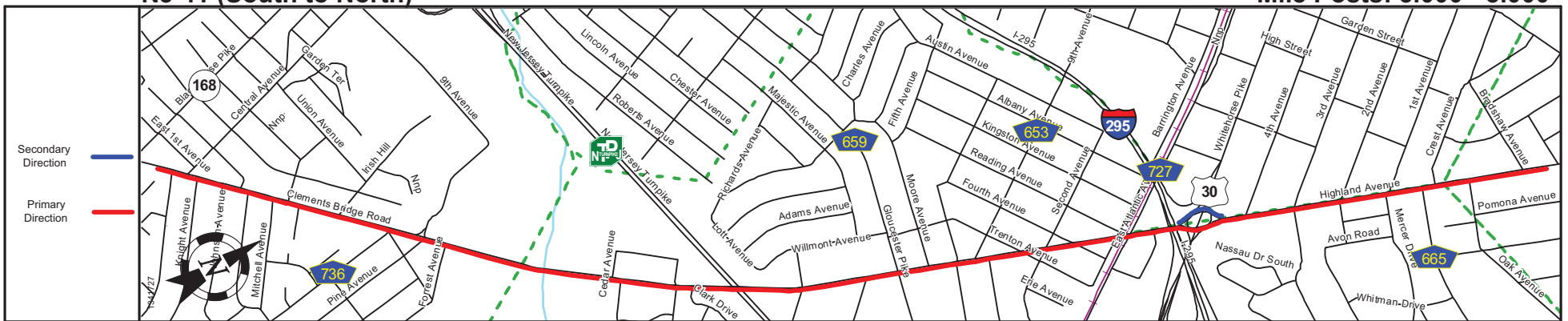
Pavement	12
Shoulder	8
Number of Lanes	1
Speed Limit	50
Street Name	Hurfville Road



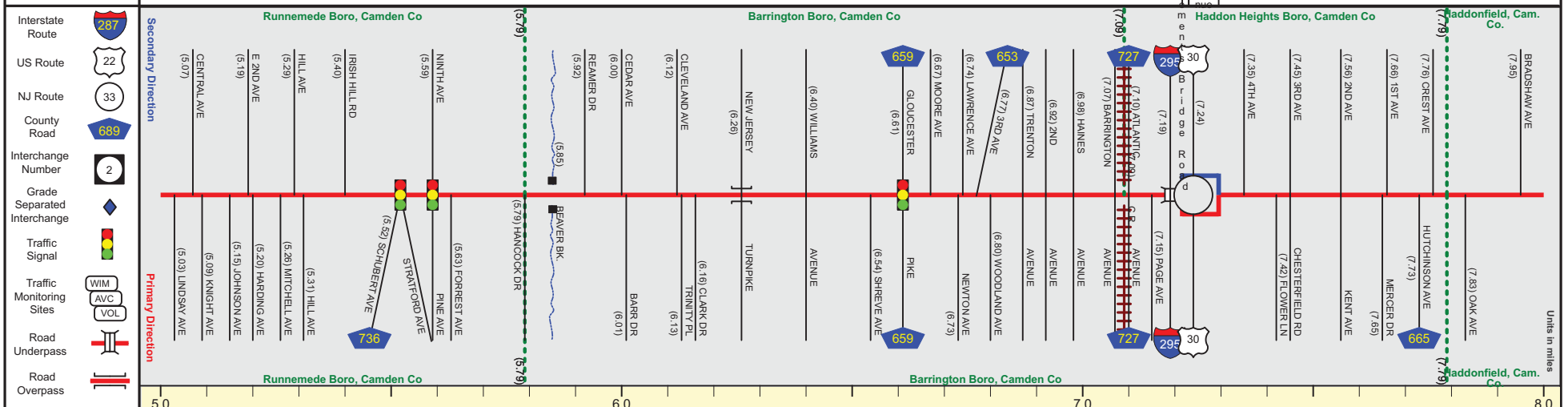
Street Name	Hurfville Road		Clements Bridge Road	
Jurisdiction	N.J.D.O.T.			
Functional Class	Urban Minor Arterial		Urban Principal Arterial	
Federal Aid - NHS Sy	STP		NHS	
Control Section	0802		0409	
Speed Limit	50		35	
Number of Lanes	2	1	4	2
Med. Type	None	Painted/Unprotected	None	
Med. Width	0	12	0	
Pavement	24	12	24	20
Shoulder	8		12	5
Traffic Volume	15,773 (2017)		28,066 (2018)	
Traffic Sta. ID	7-5-309		7-6-024	
Structure No.	0802150		0802151	
Enlarged Views			0409150	

SRI = 0000041__

Date last inventoried: April 2016



Pavement	30
Shoulder	0
Number of Lanes	1
Speed Limit	25
Street Name	Highland Avenue



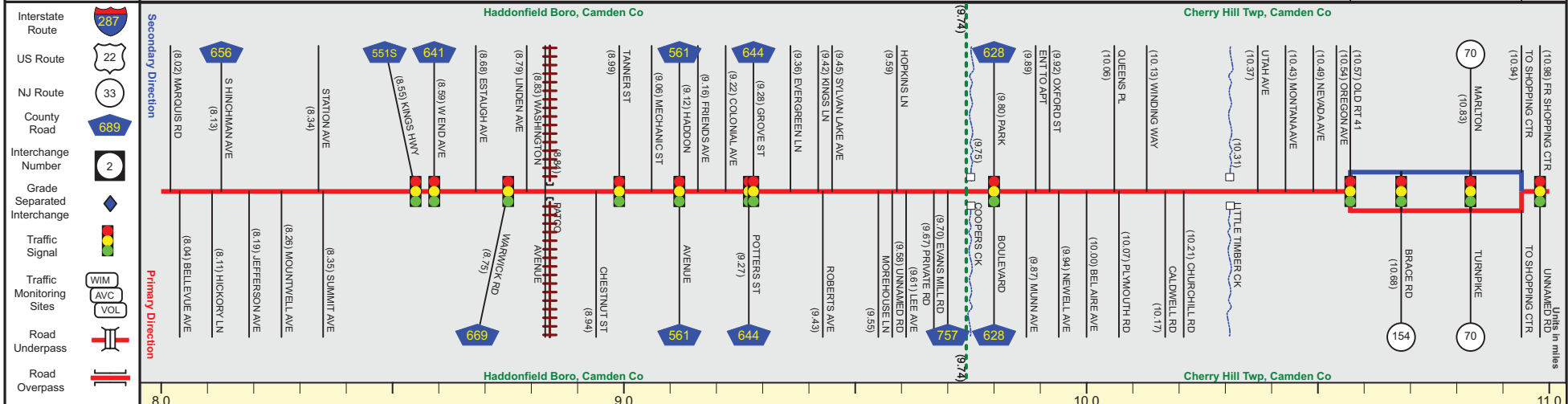
Street Name	Clements Bridge Road		Highland Avenue		Chews-Landis Road
Jurisdiction	County				
Functional Class	Urban Minor Arterial				
Federal Aid - NHS Sy	STP				
Control Section	0409				
Speed Limit	30	25			
Number of Lanes		2		1	2
Med. Type		None		Curbed	None
Med. Width		0		VAR	0
Pavement		30		30	24
Shoulder	0	6	10	0	6
Traffic Volume			12,633 (2017)		
Traffic Sta. ID			7-4360		
Structure No.	046C003		M02698R		0428164
Enlarged Views					

NJ 41 (South to North)

Mile Posts: 8.000 - 11.000



Pavement	24	36	
Shoulder		12	
Number of Lanes	2	3	2
Speed Limit	40	45	
Street Name	Kings Highway		



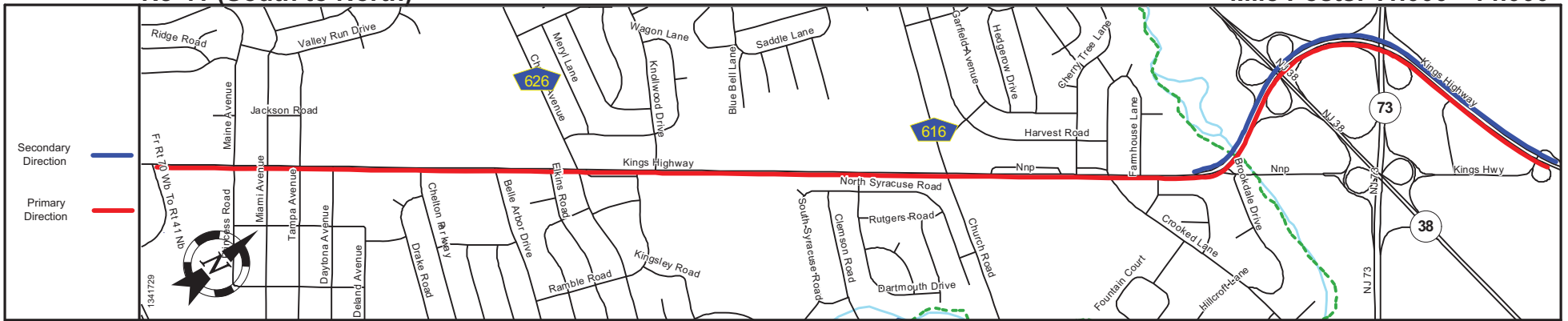
Street Name	Chews-Landing Road		Kings Highway			41 Connector	Kings Highway		
Jurisdiction	County							N.J.D.O.T.	
Functional Class	Urban Minor Arterial							Urban Principal Arterial	Urban Minor Arterial
Federal Aid - NHS Sy	STP							NHS	STP
Control Section	0409							0410	
Speed Limit	25		40			45			
Number of Lanes	2		3			2	4	5	
Med. Type	None							Curbed	
Med. Width	0							VAR	
Pavement	24	40	50	28	24	60	48	60	
Shoulder	6	0	14	8	12	0	12		
Traffic Volume	11,956 (2016)		9,987 (2016)						
Traffic Sta. ID	7n5g709		7-4-361						
Structure No.	045g164		044D009			044D010			
Enlarged Views									

SRI = 0000041__

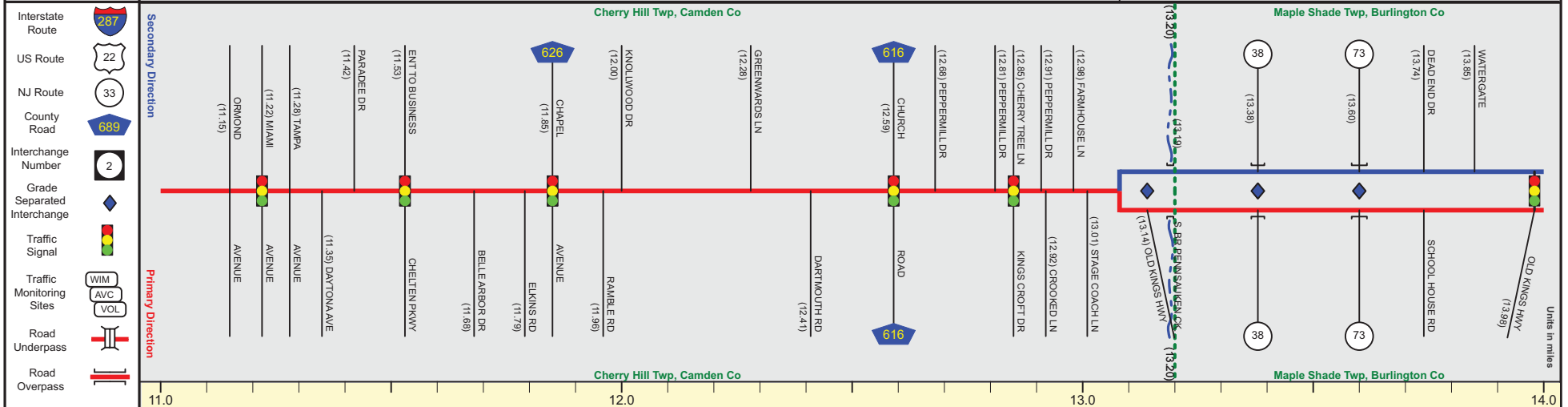
Date last inventoried: April 2016

NJ 41 (South to North)

Mile Posts: 11.000 - 14.000



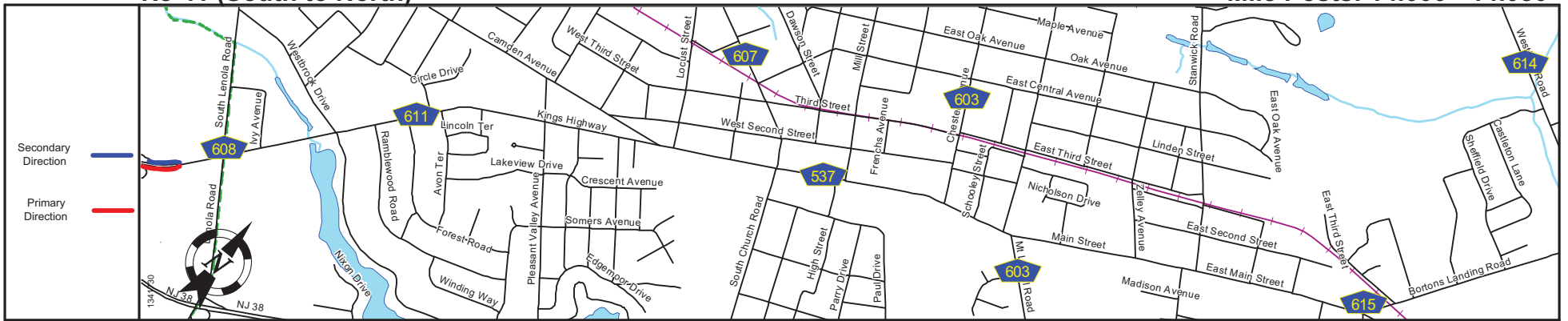
Pavement	24
Shoulder	12
Number of Lanes	2
Speed Limit	45
Street Name	Kings Highway



Street Name	Kings Highway	
Jurisdiction	N.J.D.O.T.	
Functional Class	Urban Minor Arterial	
Federal Aid - NHS Sy	STP	
Control Section	0410	0329
Speed Limit	45	
Number of Lanes	5	2
Med. Type	None	Positive
Med. Width	0	8
Pavement	60	24
Shoulder	12	
Traffic Volume	23,117 (2018)	15,812 (2018)
Traffic Sta. ID	7-4-370	7-4-363
Structure No.		041Q151 0329150 0329151
Enlarged Views		See Enlarged View #25

SRI = 0000041__

Date last inventoried: April 2016



Pavement	24
Shoulder	12
Number of Lanes	2
Speed Limit	45
Street Name	Kings Highway

Interstate Route		Maple Shade, Burl. Co.
US Route		Maple Shade, Burl. Co.
NJ Route		Maple Shade, Burl. Co.
County Road		Maple Shade, Burl. Co.
Interchange Number		Ends at the Start of CR 611
Grade Separated Interchange		
Traffic Signal		
Traffic Monitoring Sites		
Road Underpass		
Road Overpass		

Street Name	Kings Highway
Jurisdiction	N.J.D.O.T.
Functional Class	Urban Minor Arterial
Federal Aid - NHS Sy	STP
Control Section	0329
Speed Limit	45
Number of Lanes	2
Med. Type	Positive
Med. Width	8
Pavement	24
Shoulder	12
Traffic Volume	15,039 (2017)
Traffic Sta. ID	7-4-271
Structure No.	
Enlarged Views	See Enlarged Views