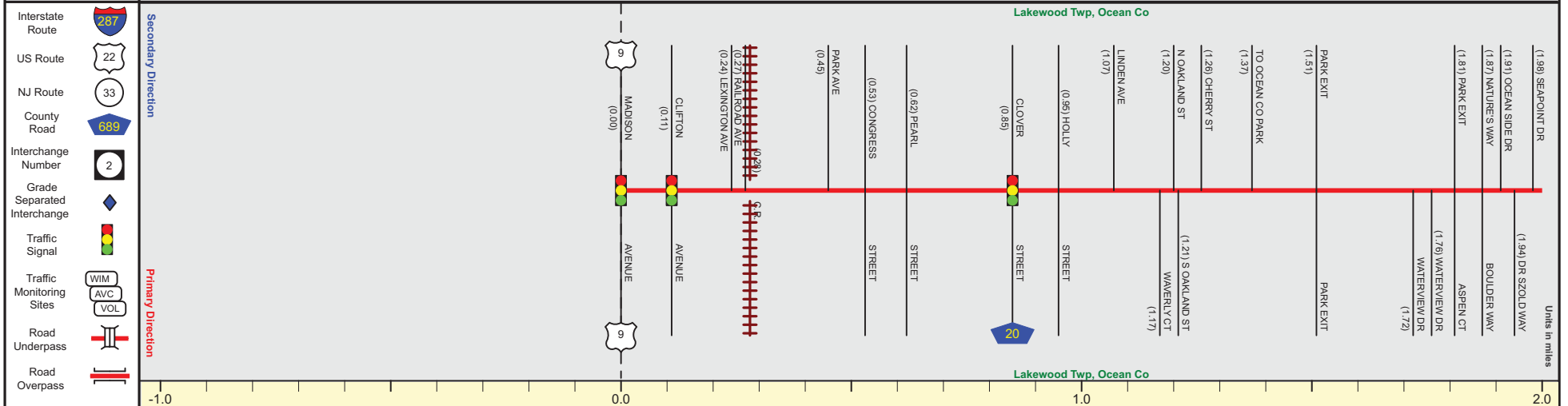


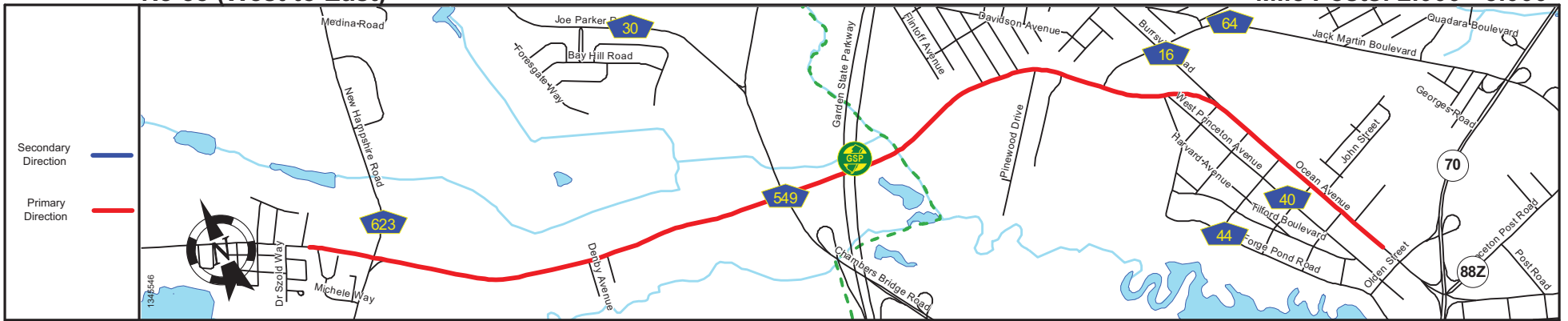
Pavement	
Shoulder	
Number of Lanes	
Speed Limit	
Street Name	



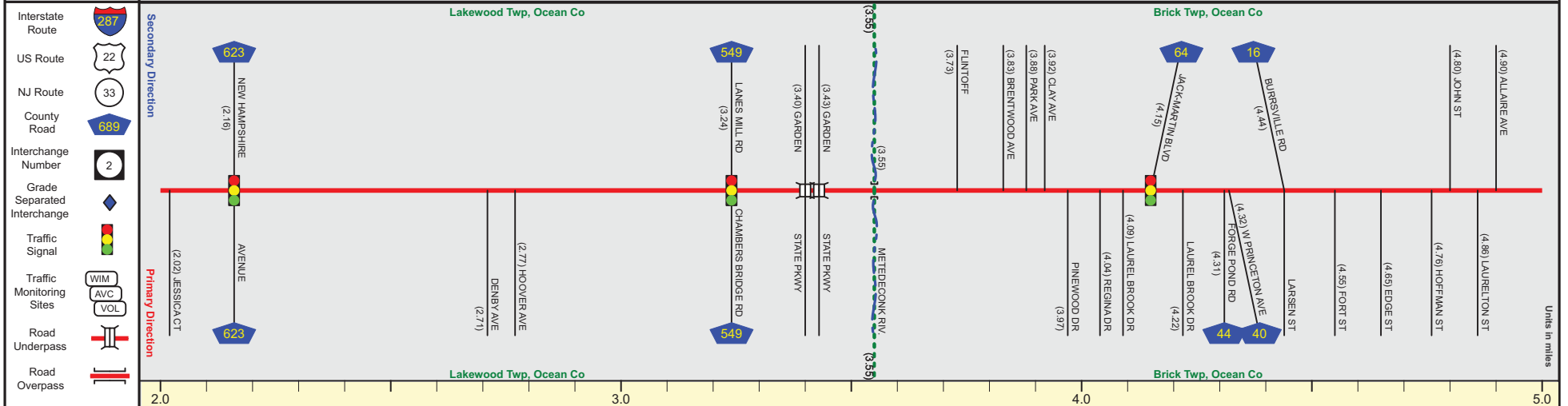
Street Name	Main Street	Ocean Avenue
Jurisdiction	N.J.D.O.T.	
Functional Class	Urban Principal Arterial	
Federal Aid - NHS Sy	NHS	
Control Section	1514	
Speed Limit	25	35
Number of Lanes	2	
Med. Type	None	
Med. Width	0	
Pavement	50	30
Shoulder	10	6
Traffic Volume	15,079 (2018)	
Traffic Sta. ID	91512	
Structure No.		
Enlarged Views		

NJ 88 (West to East)

Mile Posts: 2.000 - 5.000



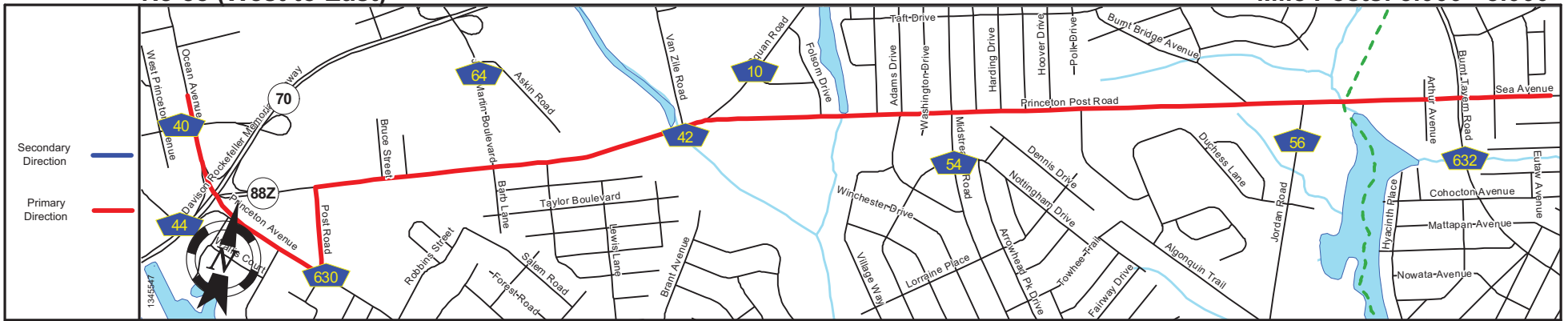
Pavement	
Shoulder	
Number of Lanes	
Speed Limit	
Street Name	



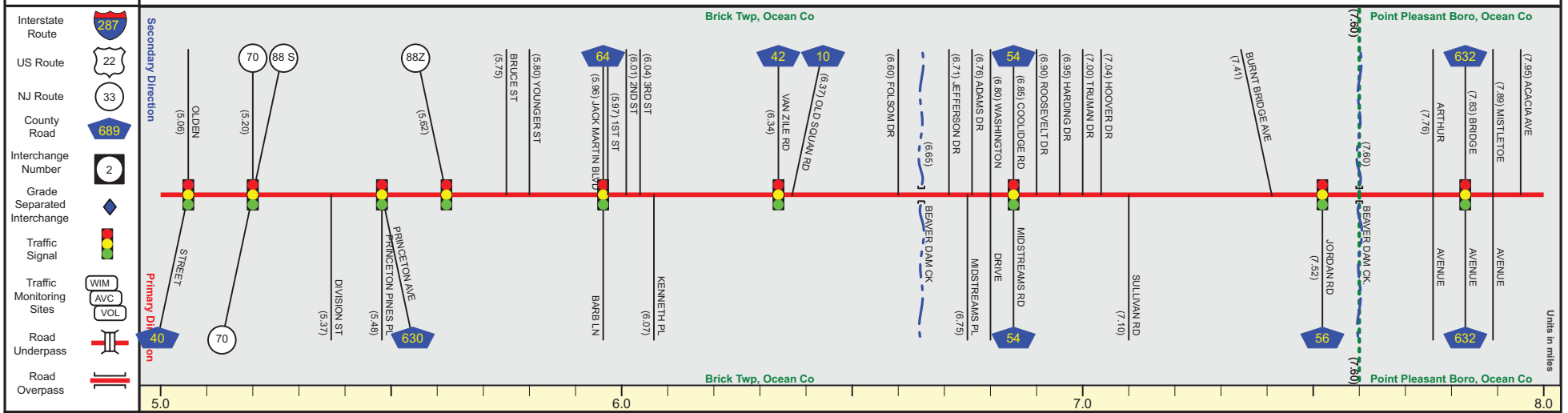
Street Name	Ocean Avenue									
Jurisdiction	N.J.D.O.T.									
Functional Class	Urban Principal Arterial									
Federal Aid - NHS Sy	NHS									
Control Section	1514									
Speed Limit	40									
Number of Lanes	2	3	4	2	4	2				
Med. Type	None									
Med. Width	0									
Pavement	22	72	22	64	24	22	14	6		
Shoulder	6	0	3	6	0	12	4			
Traffic Volume	19,510 (2016)									
Traffic Sta. ID	6-4-368									
Structure No.	360914N 360914S 1514150									
Enlarged Views										

SRI = 0000088__

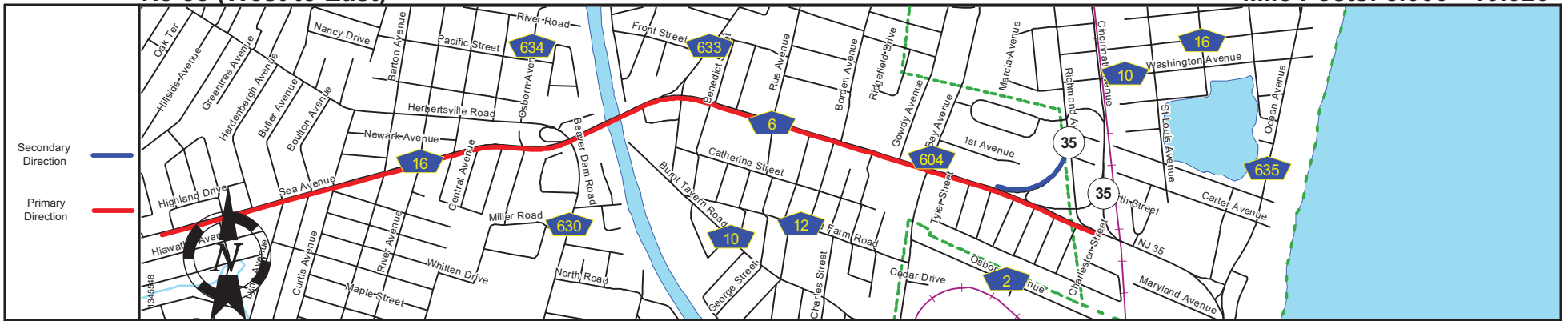
Date last inventoried: May 2017



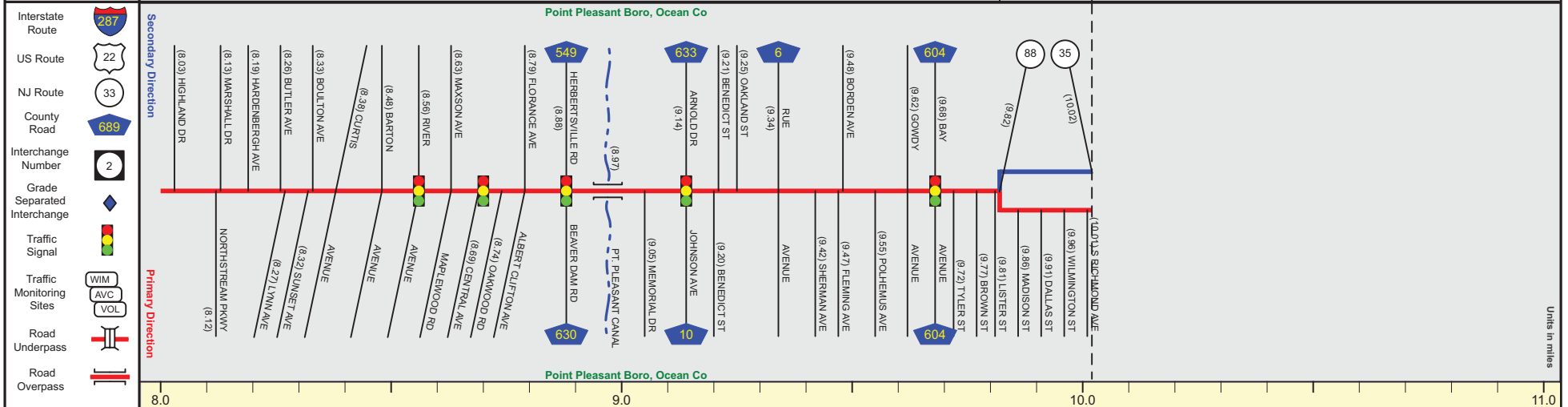
Pavement	
Shoulder	
Number of Lanes	
Speed Limit	
Street Name	



Street Name	Ocean Avenue	Princeton Avenue	Post Road	Princeton Post Road				Sea Avenue		
Jurisdiction	N.J.D.O.T.									
Functional Class	Urban Principal Arterial									
Federal Aid - NHS Sy	NHS									
Control Section	1514	1517		1515						
Speed Limit	40			35						
Number of Lanes	3	4	3	2						
Med. Type	None									
Med. Width	0									
Pavement	36	24	40	20						
Shoulder		0		12	6	12	6	14	6	8
Traffic Volume	12,058 (2017)			20,924 (2017)				16,509 (2018)	20,997 (2015)	
Traffic Sta. ID	6-4-370			6-4-371				91510	p15601	
Structure No.	1515154									
Enlarged Views	1515150									



Pavement	22
Shoulder	4
Number of Lanes	1
Speed Limit	35
Street Name	Sea Avenue



Street Name	Sea Avenue	
Jurisdiction	N.J.D.O.T.	
Functional Class	Urban Principal Arterial	
Federal Aid - NHS Sy	NHS	
Control Section	1515	
Speed Limit	35	
Number of Lanes	2	4
Med. Type	None	Curbed
Med. Width	0	VAR
Pavement	20	22
Shoulder	8	4
Traffic Volume	12,492 (2016)	
Traffic Sta. ID	6-4-367	
Structure No.	1515151	
Enlarged Views		