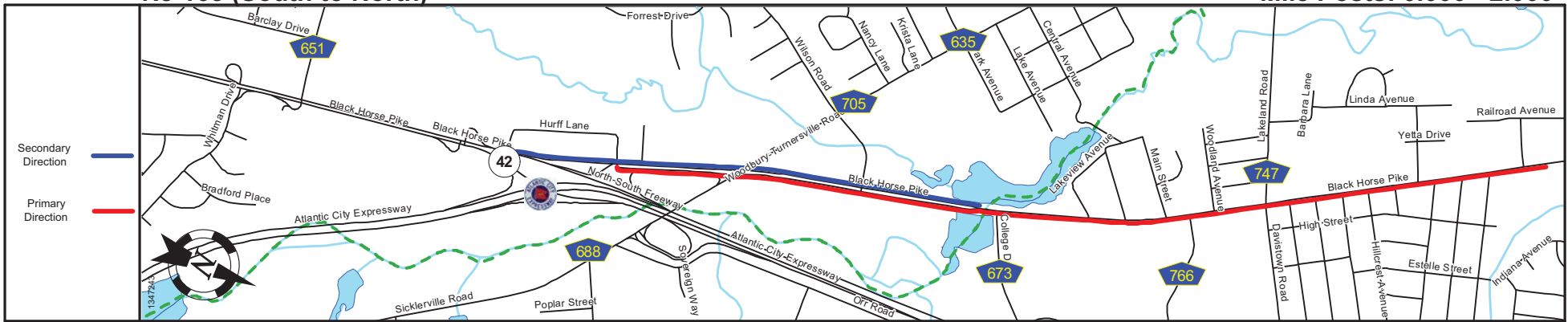
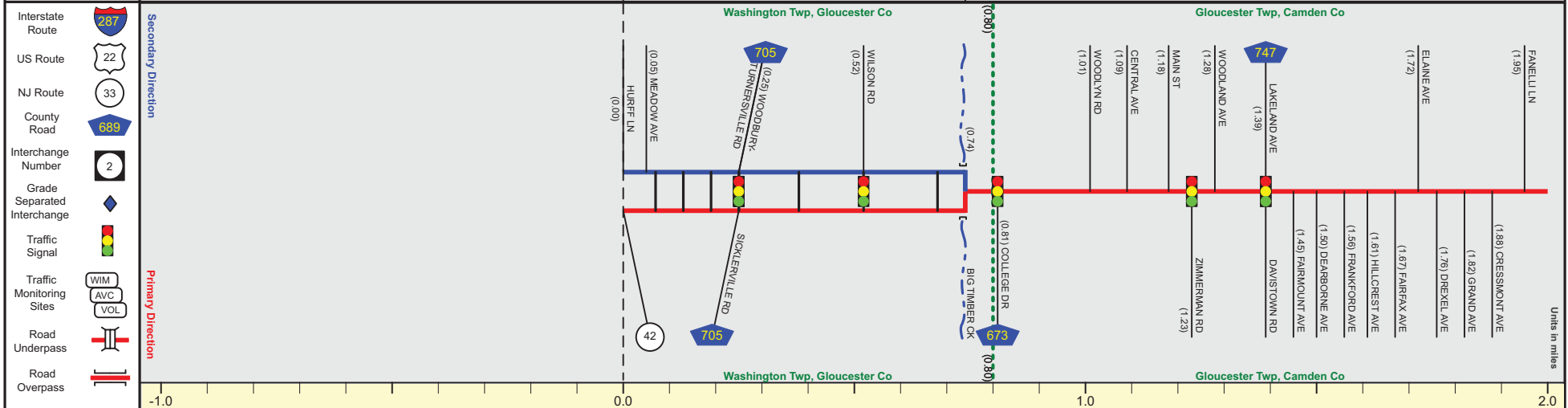


NJ 168 (South to North)

Mile Posts: 0.000 - 2.000



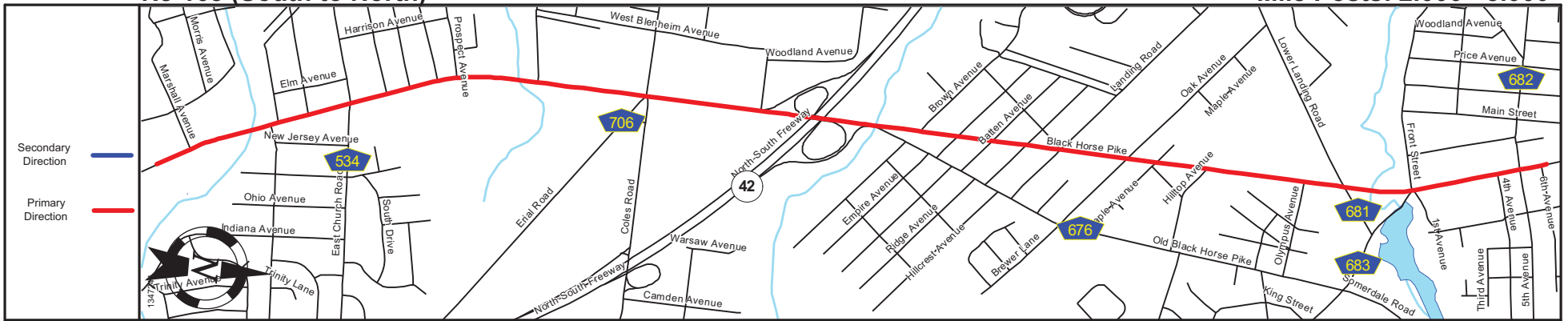
Pavement	20
Shoulder	10
Number of Lanes	2
Speed Limit	50
Street Name	Black Horse Pike



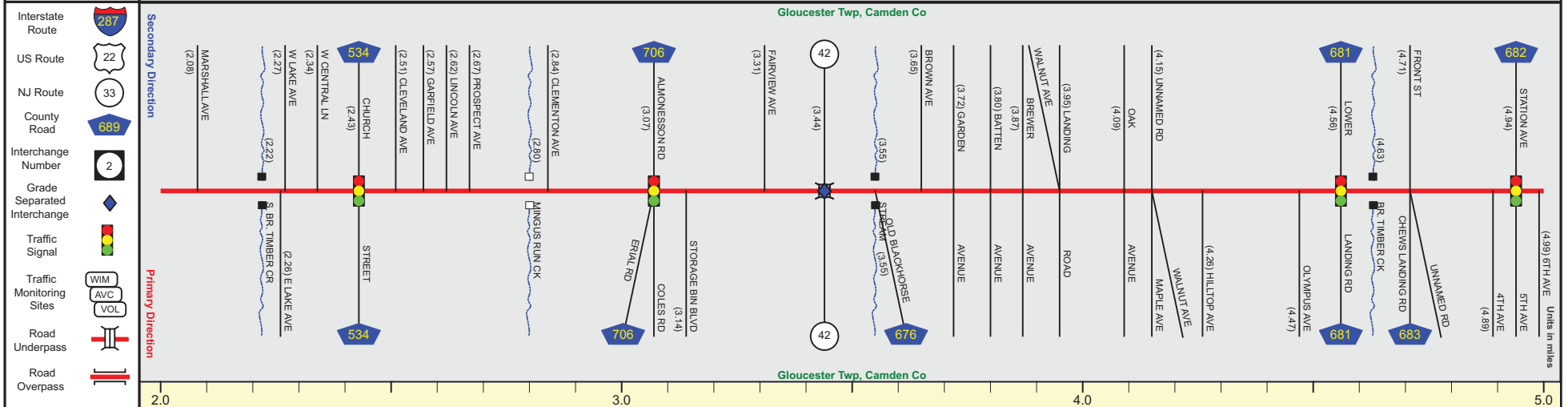
Street Name	Black Horse Pike	
Jurisdiction	N.J.D.O.T.	
Functional Class	Urban Principal Arterial	
Federal Aid - NHS Sy	NHS	
Control Section	0819	0425
Speed Limit	50	40
Number of Lanes	1 2 3 2	3
Med. Type	Unprotected	None
Med. Width	20	0
Pavement	20	30
Shoulder	0	8
Traffic Volume	10,024 (2017)	13,124 (2015)
Traffic Sta. ID	100803	s15702
Structure No.		0819150
Enlarged Views		

SRI = 0000168__

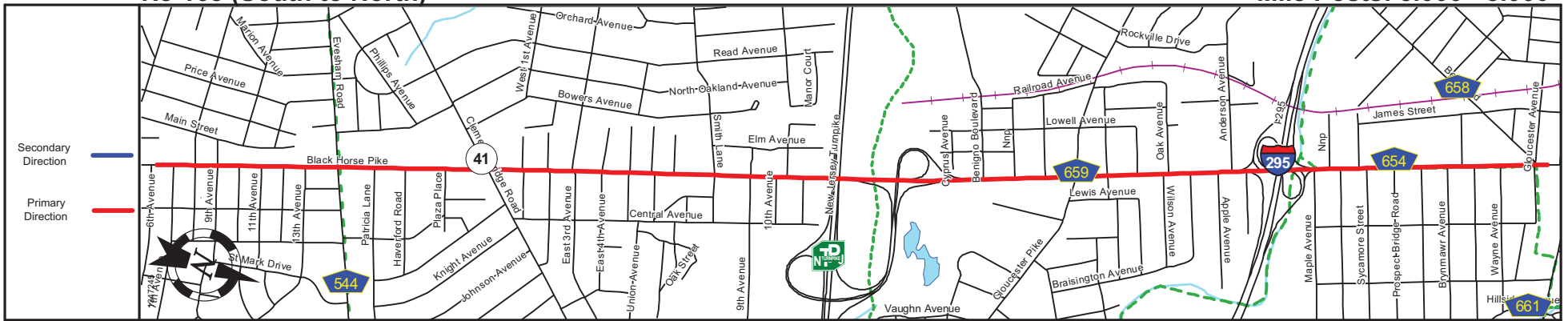
Date last inventoried: May 2017



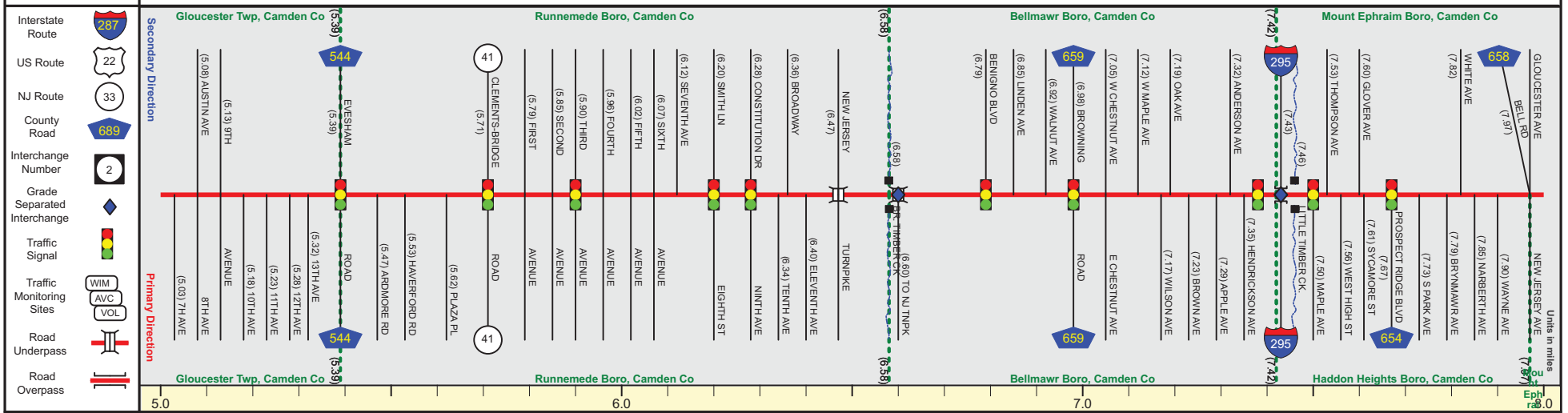
Pavement	
Shoulder	
Number of Lanes	
Speed Limit	
Street Name	



Street Name	Black Horse Pike									
Jurisdiction	N.J.D.O.T.									
Functional Class	Urban Principal Arterial									
Federal Aid - NHS Sy	NHS									
Control Section	0425									
Speed Limit	40		30					45		40
Number of Lanes				3				2		3
Med. Type	None									
Med. Width	0									
Pavement			30					24		36
Shoulder			8							8
Traffic Volume					11,177 (2017)				13,859 (2018)	
Traffic Sta. ID					1104c7				7d6c301	
Structure No.	0425150			0425153				0411159 0411160	0425151	0425152
Enlarged Views										



Pavement	
Shoulder	
Number of Lanes	
Speed Limit	
Street Name	



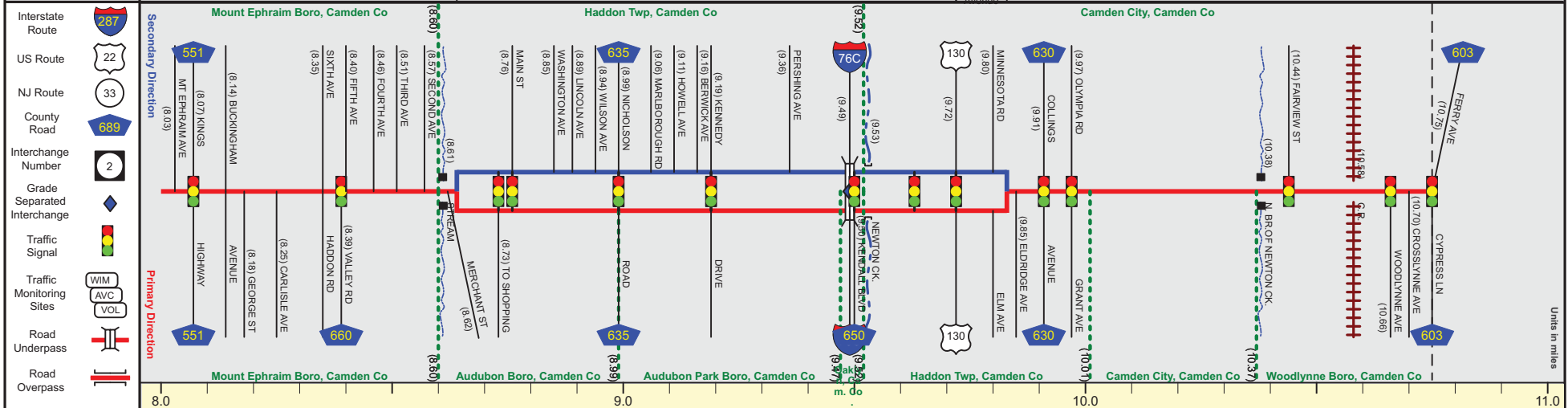
Street Name	Black Horse Pike			
Jurisdiction	N.J.D.O.T.			
Functional Class	Urban Principal Arterial			
Federal Aid - NHS Sy	NHS			
Control Section	0425		0426	
Speed Limit	40	35	40	
Number of Lanes	3	2	3	
Med. Type	None			
Med. Width	0			
Pavement	36	24	36	54
Shoulder	8	12	3	6
Traffic Volume	20,072 (2017)		25,501 (2016)	
Traffic Sta. ID	1104c8		7d6c302	
Structure No.	M025880 0426150		M02613B 0426152 0426151	
Enlarged Views	See Enlarged View #27			

NJ 168 (South to North)

Mile Posts: 8.000 - 10.750



Pavement	24	36	48	24
Shoulder		10		0
Number of Lanes	2	3	4	2
Speed Limit			45	
Street Name	Black Horse Pike			Mount Ephraim Avenue



Street Name	Black Horse Pike			Mount Ephraim Avenue
Jurisdiction	N.J.D.O.T.			
Functional Class	Urban Principal Arterial			
Federal Aid - NHS Sy	NHS			
Control Section	0426			
Speed Limit	40		45	35
Number of Lanes	3	2	3	2
Med. Type	None		Curbed	None
Med. Width	0		VAR	0
Pavement	54		36	44
Shoulder	6		10	0
Traffic Volume	20,145 (2017)		24,678 (2017)	12,743 (2014)
Traffic Sta. ID	7d6c303		100407	100408
Structure No.		0426156		0426153
Enlarged Views	See Bridge		4500006	

SRI = 0000168__

Date last inventoried: May 2017