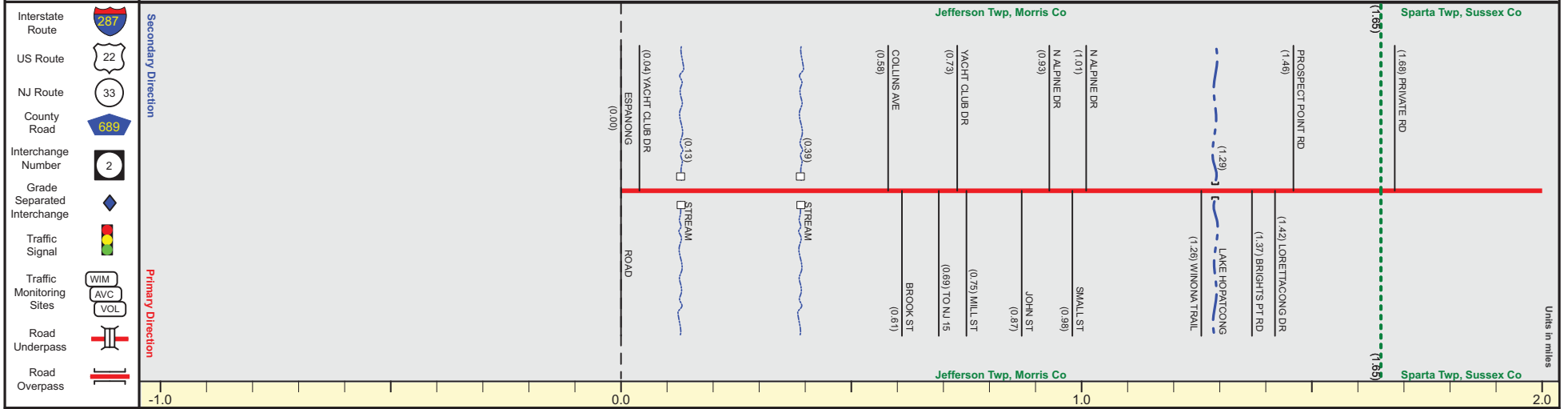
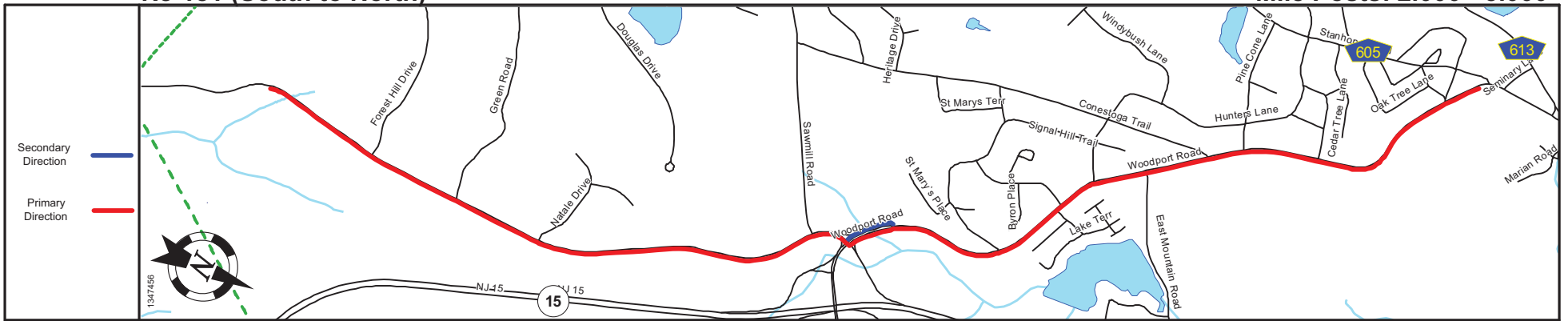


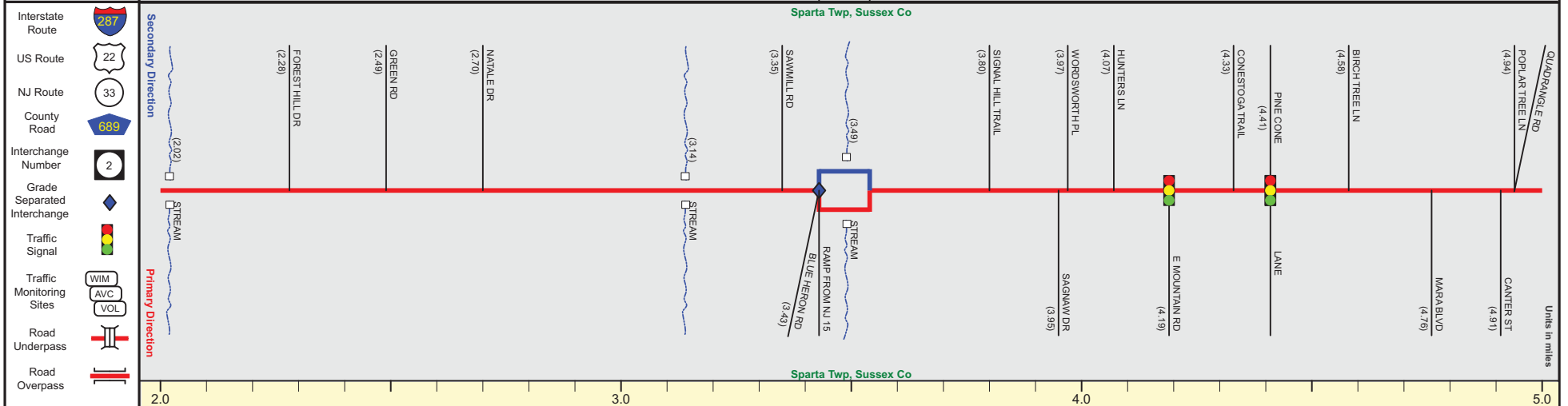
Pavement	
Shoulder	
Number of Lanes	
Speed Limit	
Street Name	



Street Name	NJ 181										Woodport Road
Jurisdiction	N.J.D.O.T.										
Functional Class	Urban Major Collector										
Federal Aid - NHS Sy	STP										
Control Section	1429										1901
Speed Limit	40										45
Number of Lanes	3	2	4	4	2	3	2	3	3	3	
Med. Type	None										
Med. Width	0										
Pavement	50	24	48	24	30	36					
Shoulder	0	12	6	3	0	3	12	6	0		
Traffic Volume	4,858 (2016)					6,590 (2017)					
Traffic Sta. ID	161413					101401					
Structure No.	1429151					1429160					
Enlarged Views											



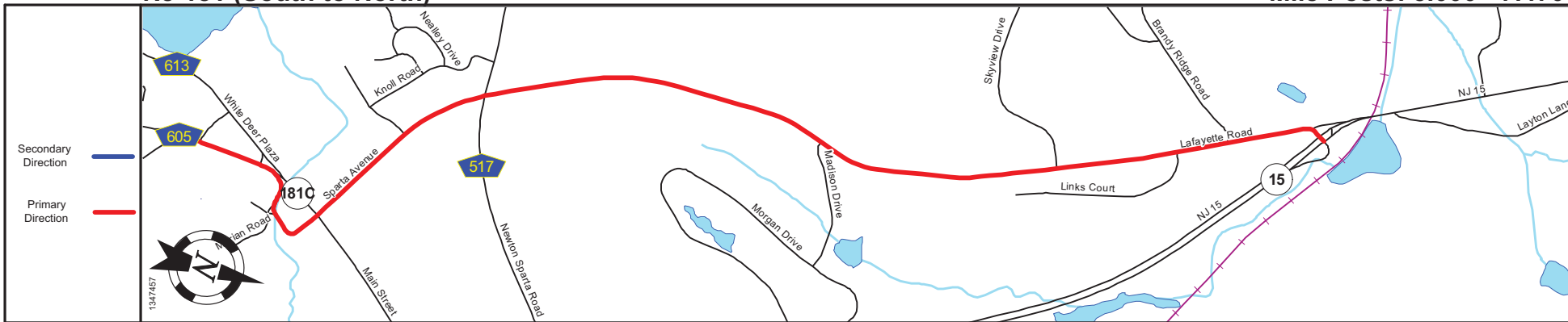
Pavement	25
Shoulder	0
Number of Lanes	2
Speed Limit	40
Street Name	Woodport Road



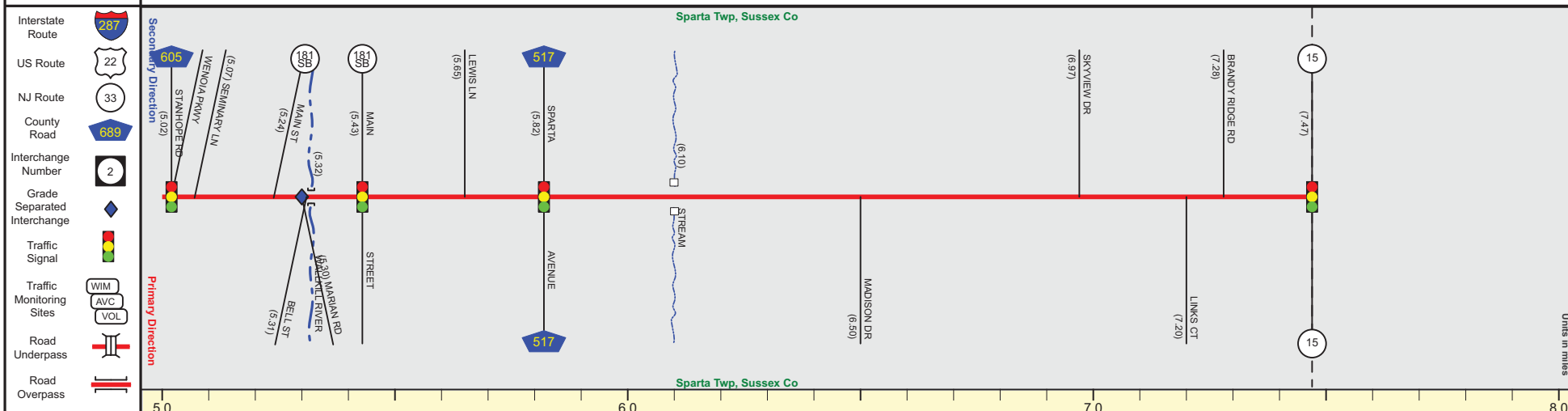
Street Name	Woodport Road												
Jurisdiction	N.J.D.O.T.												
Functional Class	Urban Major Collector												
Federal Aid - NHS Sy	STP												
Control Section	1901												
Speed Limit		45			35		40		30				
Number of Lanes	3		2		3		2		3	2			
Med. Type		None			Curbed				None				
Med. Width		0			6				0				
Pavement	36		24		25		24		36	48	36		34
Shoulder	0		10		0		4		3		9		0
Traffic Volume		2,601 (2017)				10,003 (2016)			9,488 (2016)				
Traffic Sta. ID		101903				161923			161924				
Structure No.													
Enlarged Views													

NJ 181 (South to North)

Mile Posts: 5.000 - 7.470



Pavement	
Shoulder	
Number of Lanes	
Speed Limit	
Street Name	



Street Name	Woodport Road	Sparta Avenue	Lafayette Road	
Jurisdiction	N.J.D.O.T.			
Functional Class	Urban Major Collector	Urban Minor Arterial	Urban Major Collector	
Federal Aid - NHS Sys	STP			
Control Section	1901		1902	
Speed Limit	30		45	50
Number of Lanes	2	1	2	4
Med. Type	None			
Med. Width	0			
Pavement	34	30	48	24
Shoulder	0		5	3
Traffic Volume	14,039 (2016)	13,239 (2017)	5,916 (2018)	
Traffic Sta. ID	1-6,123	1-6,080	1-8,576	
Structure No.	1901150			
Enlarged Views				

SRI = 0000181__

Date last inventoried: May 2018