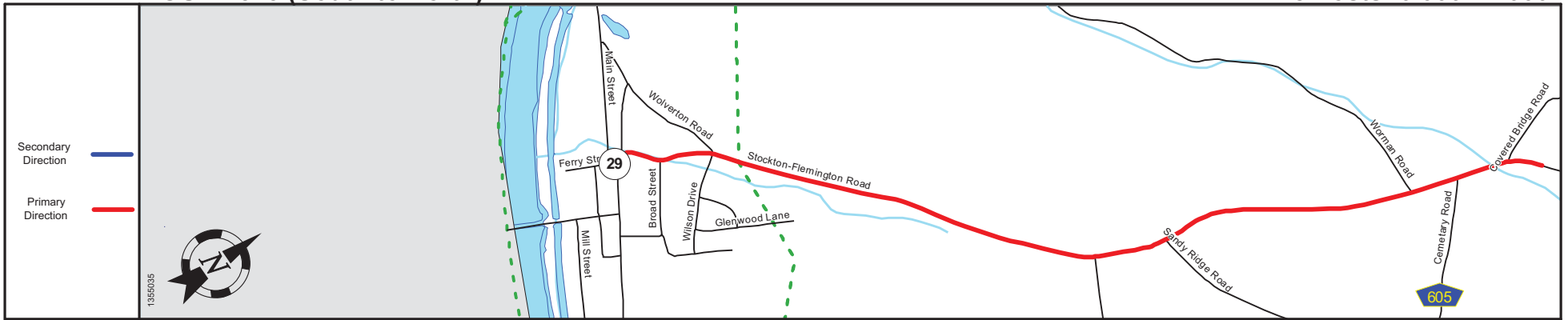
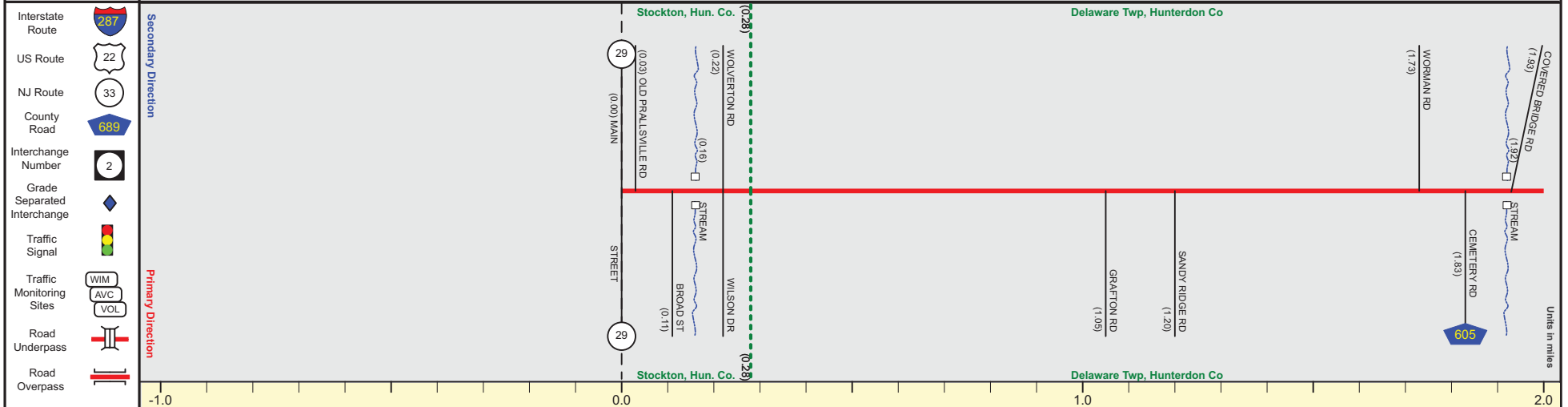


# ROUTE 523 (South to North)

Mile Posts: 0.000 - 2.000



|                 |  |
|-----------------|--|
| Pavement        |  |
| Shoulder        |  |
| Number of Lanes |  |
| Speed Limit     |  |
| Street Name     |  |



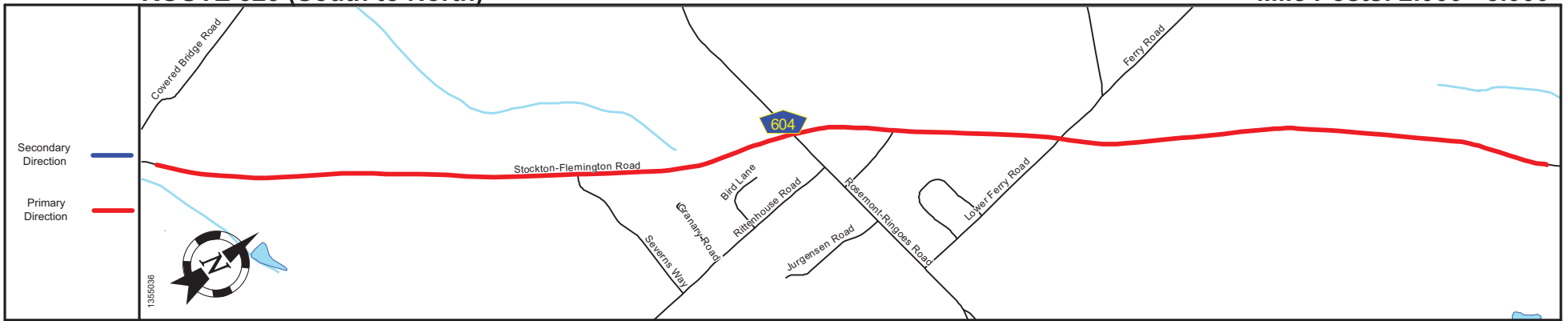
|                      |                          |                       |
|----------------------|--------------------------|-----------------------|
| Street Name          | Stockton-Flemington Road |                       |
| Jurisdiction         | County                   |                       |
| Functional Class     | Urban Major Collector    | Rural Major Collector |
| Federal Aid - NHS Sy | STP                      |                       |
| Control Section      | Begin Rt 523 MP=0.00     |                       |
| Speed Limit          | 30                       | 45                    |
| Number of Lanes      | 2                        |                       |
| Med. Type            | None                     |                       |
| Med. Width           | 0                        |                       |
| Pavement             | 24                       |                       |
| Shoulder             | 2                        |                       |
| Traffic Volume       | 3,271 (2018)             |                       |
| Traffic Sta. ID      | 91013                    |                       |
| Structure No.        |                          |                       |
| Enlarged Views       |                          |                       |

SRI = 0000523\_\_

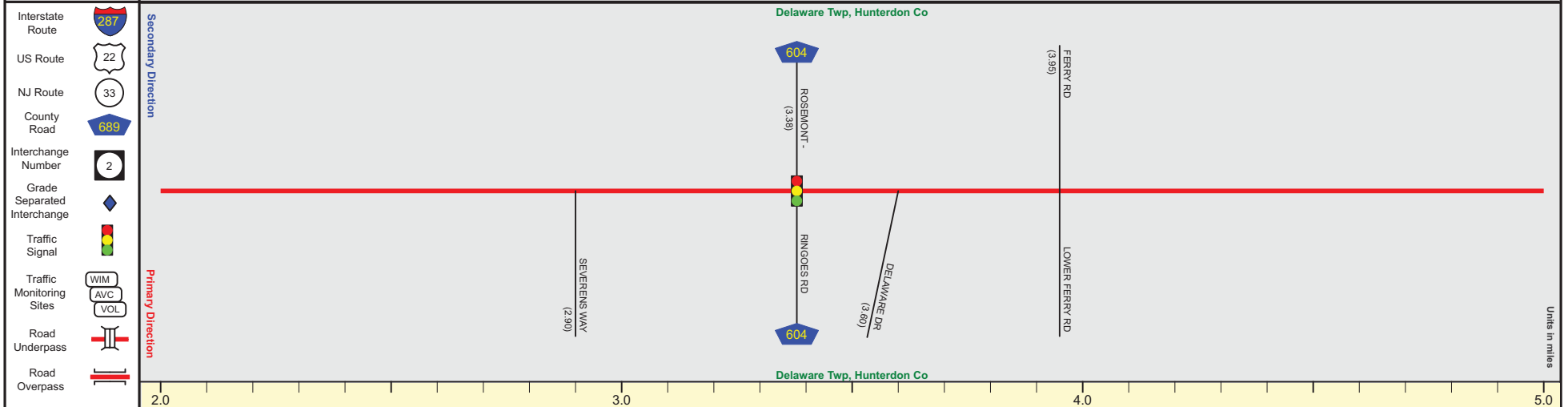
Date last inventoried: November 2012

# ROUTE 523 (South to North)

Mile Posts: 2.000 - 5.000



|                 |  |
|-----------------|--|
| Pavement        |  |
| Shoulder        |  |
| Number of Lanes |  |
| Speed Limit     |  |
| Street Name     |  |



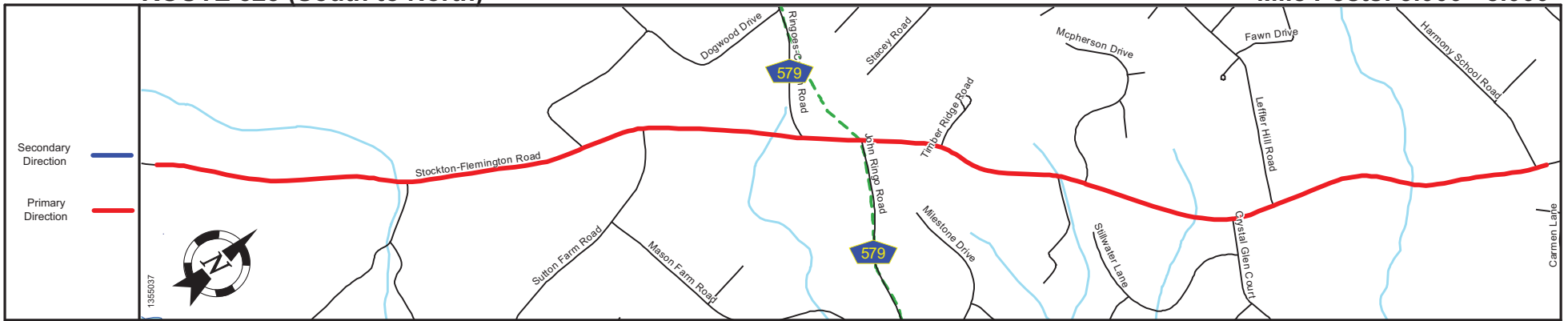
|                      |                          |    |    |
|----------------------|--------------------------|----|----|
| Street Name          | Stockton-Flemington Road |    |    |
| Jurisdiction         | County                   |    |    |
| Functional Class     | Rural Major Collector    |    |    |
| Federal Aid - NHS Sy | STP                      |    |    |
| Control Section      |                          |    |    |
| Speed Limit          | 45                       | 35 | 45 |
| Number of Lanes      | 2                        |    |    |
| Med. Type            | None                     |    |    |
| Med. Width           | 0                        |    |    |
| Pavement             | 24                       |    |    |
| Shoulder             | 2                        | 4  | 2  |
| Traffic Volume       |                          |    |    |
| Traffic Sta. ID      |                          |    |    |
| Structure No.        |                          |    |    |
| Enlarged Views       |                          |    |    |

SRI = 0000523\_\_

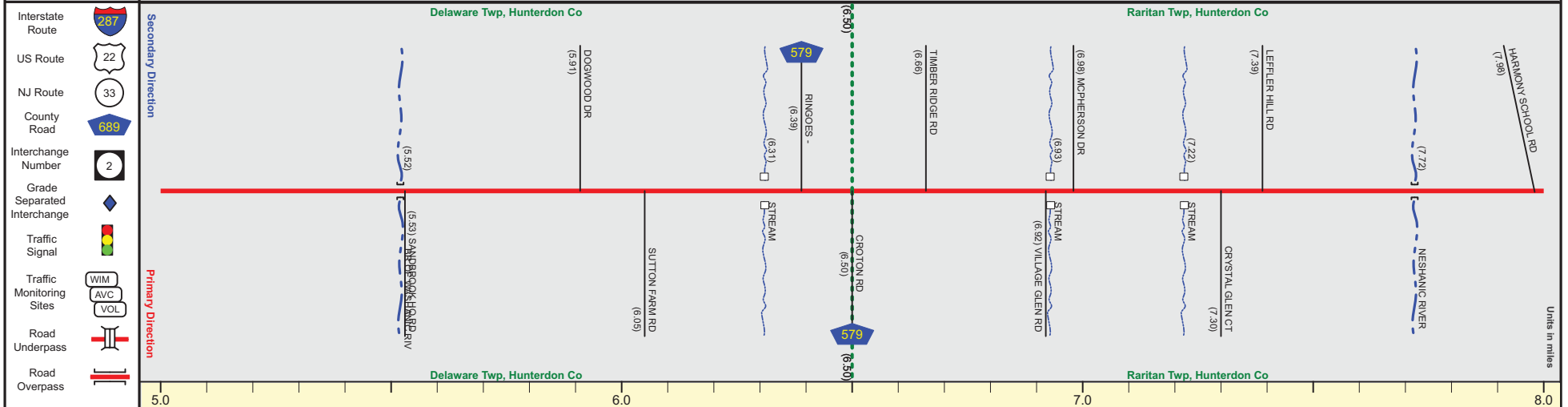
Date last inventoried: November 2012

# ROUTE 523 (South to North)

Mile Posts: 5.000 - 8.000



|                 |  |
|-----------------|--|
| Pavement        |  |
| Shoulder        |  |
| Number of Lanes |  |
| Speed Limit     |  |
| Street Name     |  |



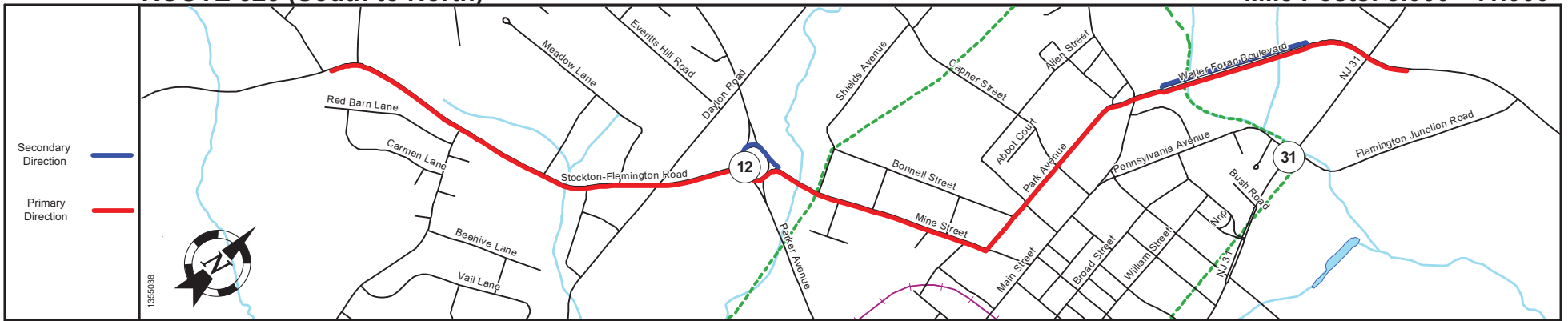
|                      |                          |                       |
|----------------------|--------------------------|-----------------------|
| Street Name          | Stockton-Flemington Road |                       |
| Jurisdiction         | County                   |                       |
| Functional Class     | Rural Major Collector    | Urban Major Collector |
| Federal Aid - NHS Sy | STP                      |                       |
| Control Section      |                          |                       |
| Speed Limit          | 45                       |                       |
| Number of Lanes      | 2                        |                       |
| Med. Type            | None                     |                       |
| Med. Width           | 0                        |                       |
| Pavement             | 24                       |                       |
| Shoulder             | 2                        | 4                     |
| Traffic Volume       | 7,504 (2018)             |                       |
| Traffic Sta. ID      | 91014                    |                       |
| Structure No.        | 1000017                  | 1000035               |
| Enlarged Views       |                          |                       |

SRI = 0000523\_\_

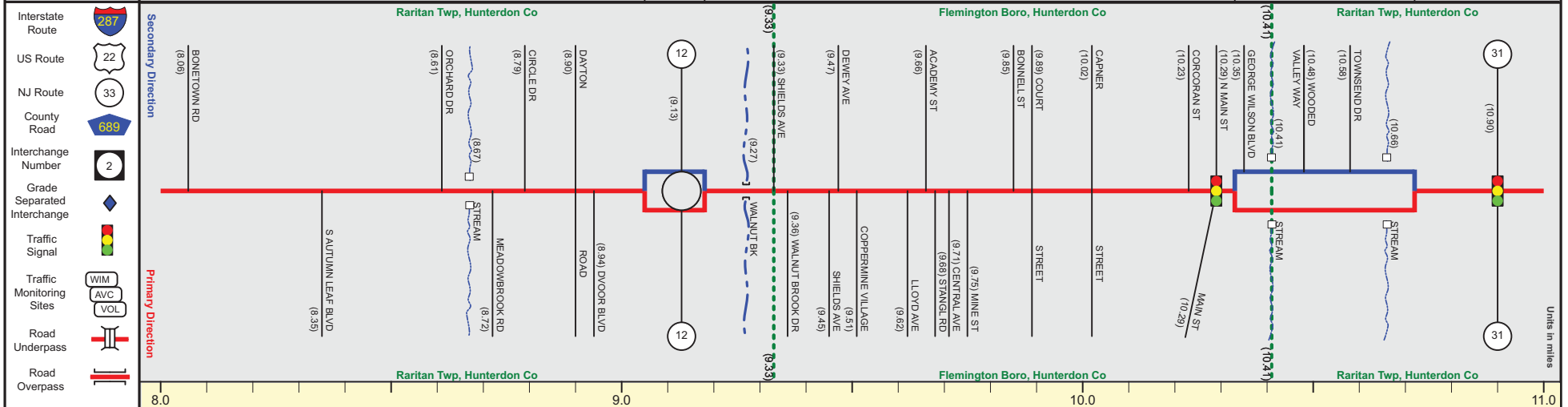
Date last inventoried: November 2012

# ROUTE 523 (South to North)

Mile Posts: 8.000 - 11.000



|                 |                          |                        |
|-----------------|--------------------------|------------------------|
| Pavement        | 24                       | 12                     |
| Shoulder        | 2                        | 4                      |
| Number of Lanes | 1                        | 1                      |
| Speed Limit     | 45                       | 35                     |
| Street Name     | Stockton-Flemington Road | Walter Foran Boulevard |



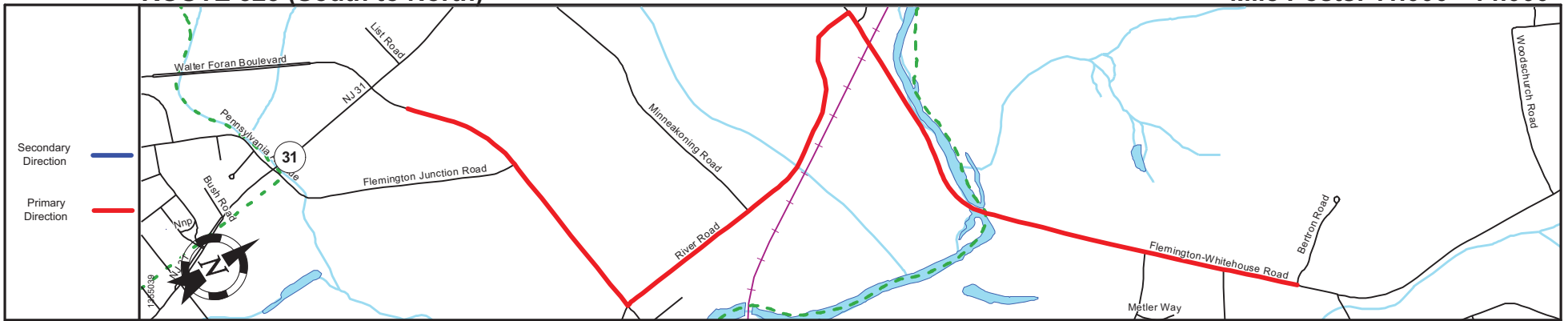
|                      |                          |   |             |                      |                                  |                        |
|----------------------|--------------------------|---|-------------|----------------------|----------------------------------|------------------------|
| Street Name          | Stockton-Flemington Road |   | Mine Street | Park Avenue          | Walter Foran Boulevard Extension | Walter Foran Boulevard |
| Jurisdiction         | County                   |   | N.J.D.O.T.  | Municipal            | County                           | County                 |
| Functional Class     | Urban Major Collector    |   |             | Urban Minor Arterial |                                  |                        |
| Federal Aid - NHS Sy | STP                      |   |             |                      |                                  |                        |
| Control Section      |                          |   |             |                      |                                  |                        |
| Speed Limit          | 45                       |   |             | 25                   |                                  | 35                     |
| Number of Lanes      | 2                        | 1 | 1           | 2                    | 1                                | 2                      |
| Med. Type            | None                     |   | Curbed      | None                 | Curbed                           | None                   |
| Med. Width           | 0                        |   | VAR         | 0                    | 8                                | 0                      |
| Pavement             | 24                       |   |             | 30                   | 12                               | 34                     |
| Shoulder             | 2                        | 6 | 4           | 2                    |                                  | 4                      |
| Traffic Volume       | 6,892 (2018)             |   |             | 5,920 (2016)         |                                  |                        |
| Traffic Sta. ID      | 13mc05                   |   |             | 91015                |                                  |                        |
| Structure No.        | 1000016                  |   |             |                      |                                  |                        |
| Enlarged Views       |                          |   |             |                      |                                  |                        |

SRI = 0000523\_\_

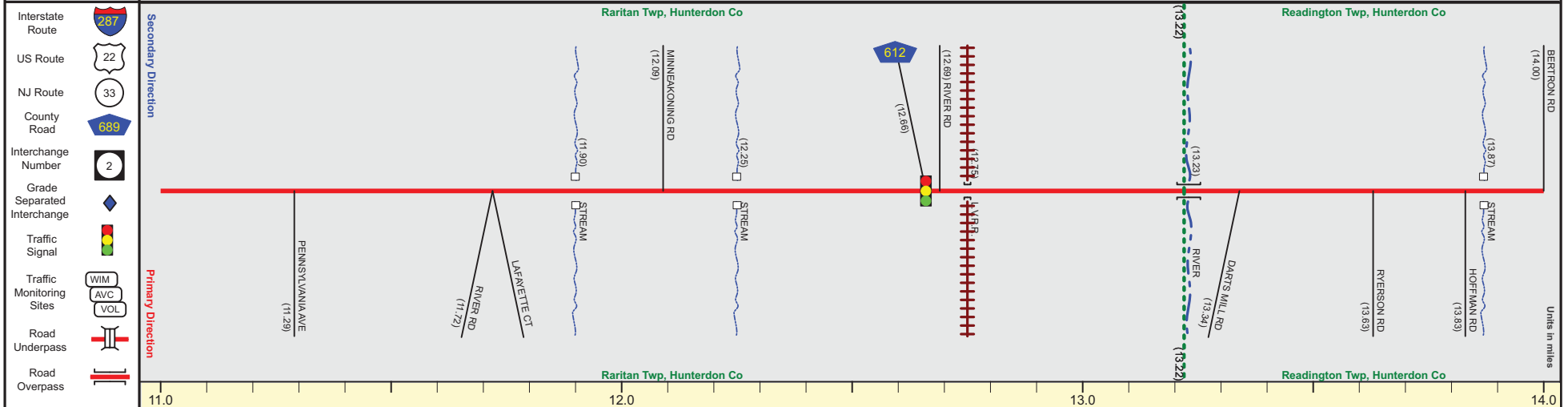
Date last inventoried: November 2012

# ROUTE 523 (South to North)

Mile Posts: 11.000 - 14.000



|                 |  |
|-----------------|--|
| Pavement        |  |
| Shoulder        |  |
| Number of Lanes |  |
| Speed Limit     |  |
| Street Name     |  |



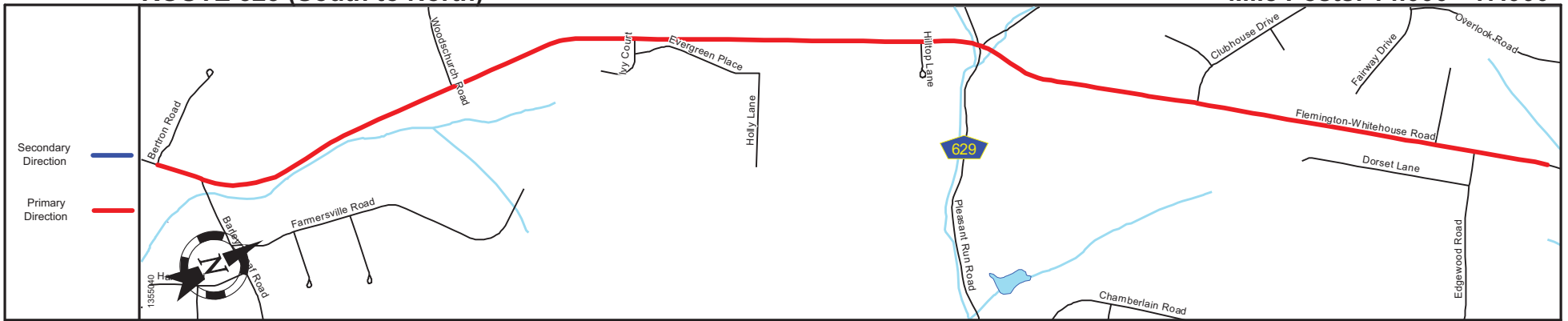
|                      |                        |    |            |        |                            |   |  |
|----------------------|------------------------|----|------------|--------|----------------------------|---|--|
| Street Name          | Walter Foran Boulevard |    | River Road |        | Flemington-Whitehouse Road |   |  |
| Jurisdiction         | County                 |    |            |        |                            |   |  |
| Functional Class     | Urban Minor Arterial   |    |            |        |                            |   |  |
| Federal Aid - NHS Sy | STP                    |    |            |        |                            |   |  |
| Control Section      | 35                     |    | 45         |        | 50                         |   |  |
| Speed Limit          | 35                     |    | 45         |        | 50                         |   |  |
| Number of Lanes      | 2                      |    | 2          |        |                            |   |  |
| Med. Type            | None                   |    |            |        |                            |   |  |
| Med. Width           | 0                      |    |            |        |                            |   |  |
| Pavement             | 34                     | 28 | 24         |        |                            |   |  |
| Shoulder             | 4                      | 6  | 4          | 8      | 10                         | 6 |  |
| Traffic Volume       |                        |    |            |        |                            |   |  |
| Traffic Sta. ID      |                        |    |            |        |                            |   |  |
| Structure No.        |                        |    |            | 10XQ11 | 100Q18                     |   |  |
| Enlarged Views       |                        |    |            |        |                            |   |  |

SRI = 0000523\_\_

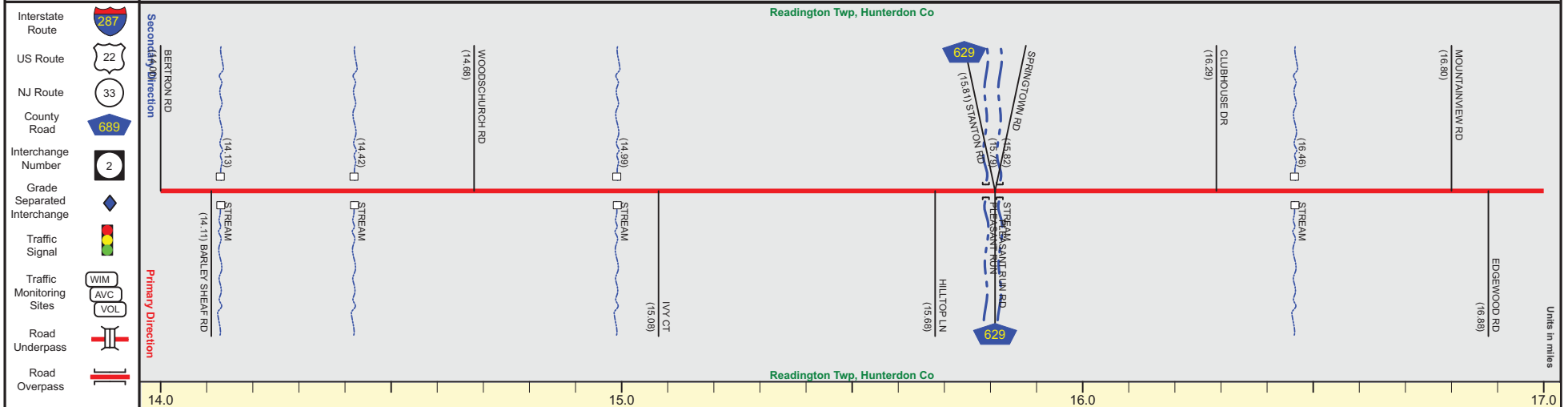
Date last inventoried: November 2012

# ROUTE 523 (South to North)

Mile Posts: 14.000 - 17.000



|                 |  |
|-----------------|--|
| Pavement        |  |
| Shoulder        |  |
| Number of Lanes |  |
| Speed Limit     |  |
| Street Name     |  |



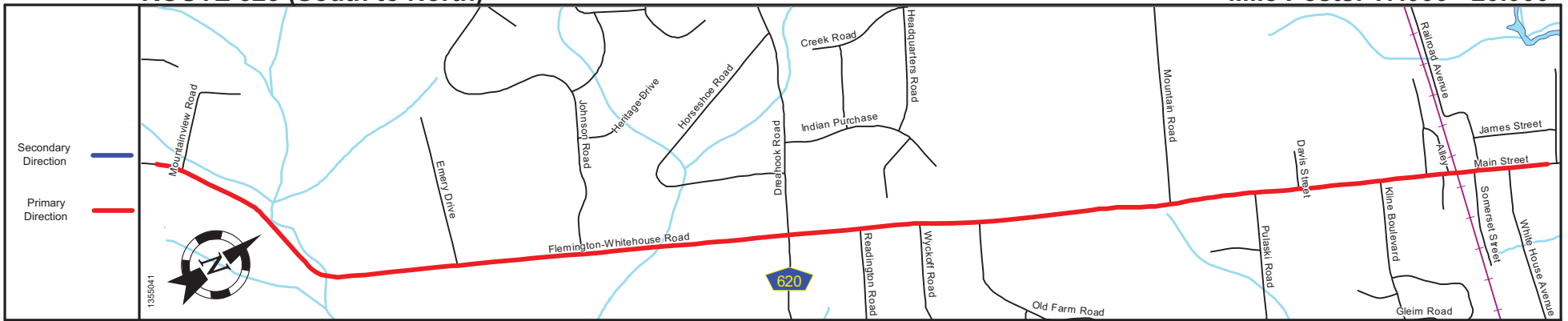
|                      |                            |                      |                      |
|----------------------|----------------------------|----------------------|----------------------|
| Street Name          | Flemington-Whitehouse Road |                      |                      |
| Jurisdiction         | County                     |                      |                      |
| Functional Class     | Urban Minor Arterial       | Rural Minor Arterial | Urban Minor Arterial |
| Federal Aid - NHS Sy | STP                        |                      |                      |
| Control Section      |                            |                      |                      |
| Speed Limit          | 50                         |                      | 40                   |
| Number of Lanes      | 2                          |                      |                      |
| Med. Type            | None                       |                      |                      |
| Med. Width           | 0                          |                      |                      |
| Pavement             | 24                         |                      |                      |
| Shoulder             | 4                          | 2                    | 4                    |
| Traffic Volume       | 9,522 (2018)               |                      | 9,358 (2018)         |
| Traffic Sta. ID      | 1-4-414                    |                      | 12-099               |
| Structure No.        | 100015                     |                      |                      |
| Enlarged Views       |                            |                      |                      |

SRI = 0000523\_\_

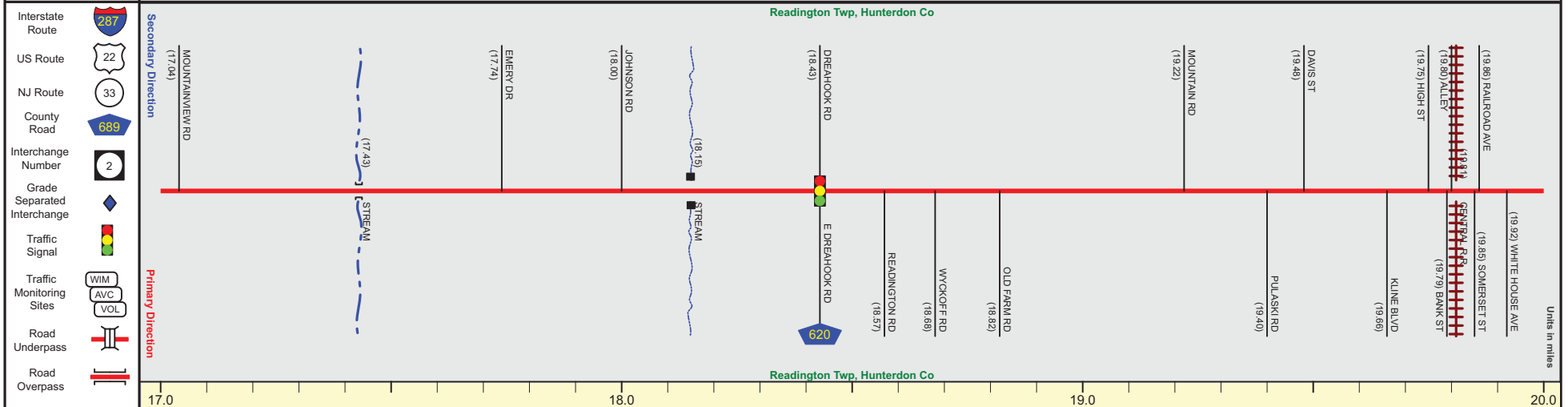
Date last inventoried: November 2012

# ROUTE 523 (South to North)

Mile Posts: 17.000 - 20.000



|                 |  |
|-----------------|--|
| Pavement        |  |
| Shoulder        |  |
| Number of Lanes |  |
| Speed Limit     |  |
| Street Name     |  |



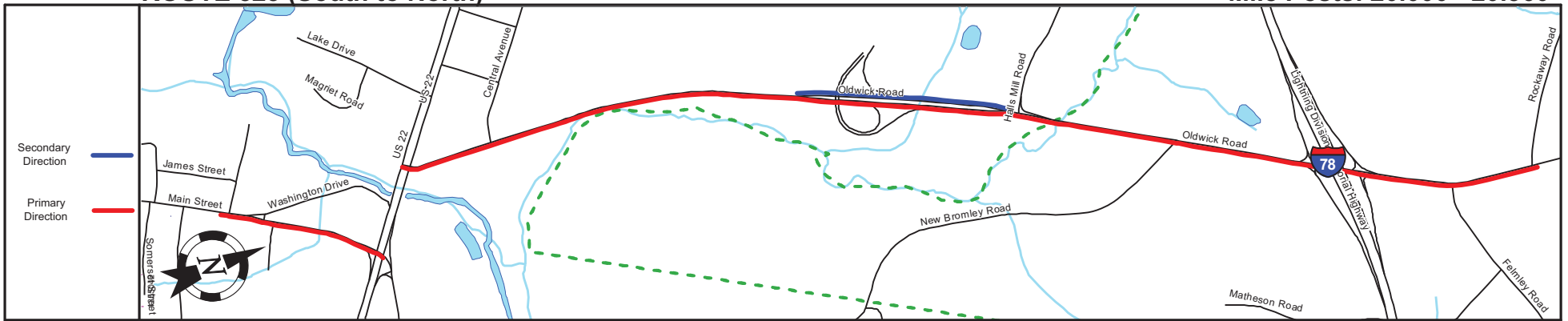
|                      |                            |   |             |    |
|----------------------|----------------------------|---|-------------|----|
| Street Name          | Flemington-Whitehouse Road |   | Main Street |    |
| Jurisdiction         | County                     |   |             |    |
| Functional Class     | Urban Minor Arterial       |   |             |    |
| Federal Aid - NHS Sy | STP                        |   |             |    |
| Control Section      |                            |   |             |    |
| Speed Limit          | 40                         |   | 35          | 25 |
| Number of Lanes      | 2                          |   |             |    |
| Med. Type            | None                       |   |             |    |
| Med. Width           | 0                          |   |             |    |
| Pavement             | 24                         |   |             |    |
| Shoulder             | 4                          | 1 | 4           | 8  |
| Traffic Volume       | 12,549 (2018)              |   |             |    |
| Traffic Sta. ID      | 91020                      |   |             |    |
| Structure No.        |                            |   |             |    |
| Enlarged Views       |                            |   |             |    |

SRI = 0000523\_\_

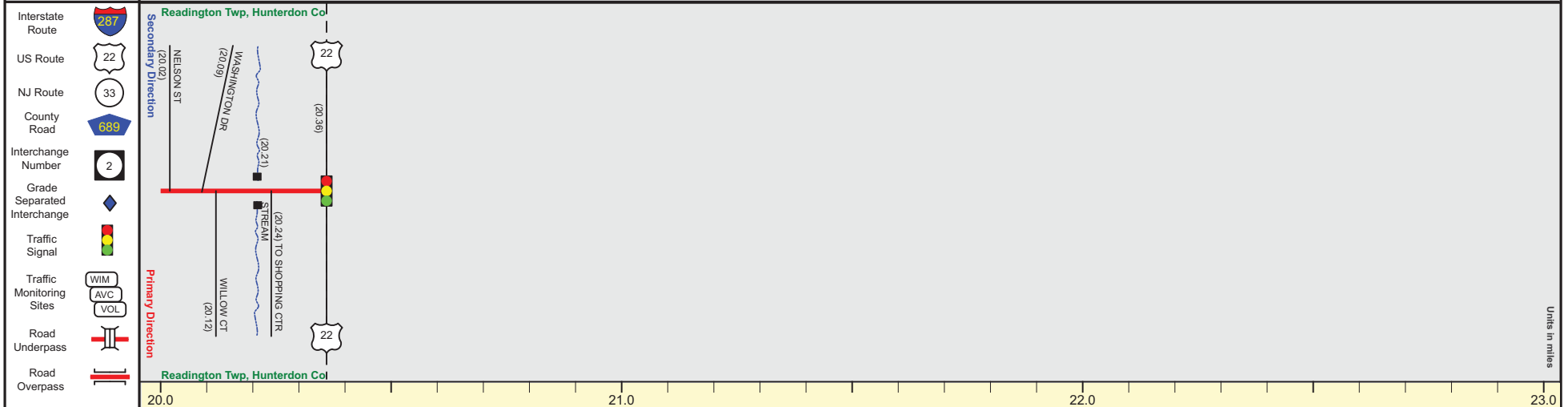
Date last inventoried: November 2012

# ROUTE 523 (South to North)

Mile Posts: 20.000 - 20.360



|                 |  |
|-----------------|--|
| Pavement        |  |
| Shoulder        |  |
| Number of Lanes |  |
| Speed Limit     |  |
| Street Name     |  |



|                      |                      |  |
|----------------------|----------------------|--|
| Street Name          | Main Street          |  |
| Jurisdiction         | County               |  |
| Functional Class     | Urban Minor Arterial |  |
| Federal Aid - NHS Sy | STP                  |  |
| Control Section      |                      |  |
| Speed Limit          | 25                   |  |
| Number of Lanes      | 2                    |  |
| Med. Type            | None                 |  |
| Med. Width           | 0                    |  |
| Pavement             | 24                   |  |
| Shoulder             | 8 + 2                |  |
| Traffic Volume       |                      |  |
| Traffic Sta. ID      |                      |  |
| Structure No.        |                      |  |
| Enlarged Views       |                      |  |

MP 20.36 = Begin Cdnc. With US 22 MP 25.61  
 MP 20.36-20.55 Sep US 22 MP 45.61-25.80

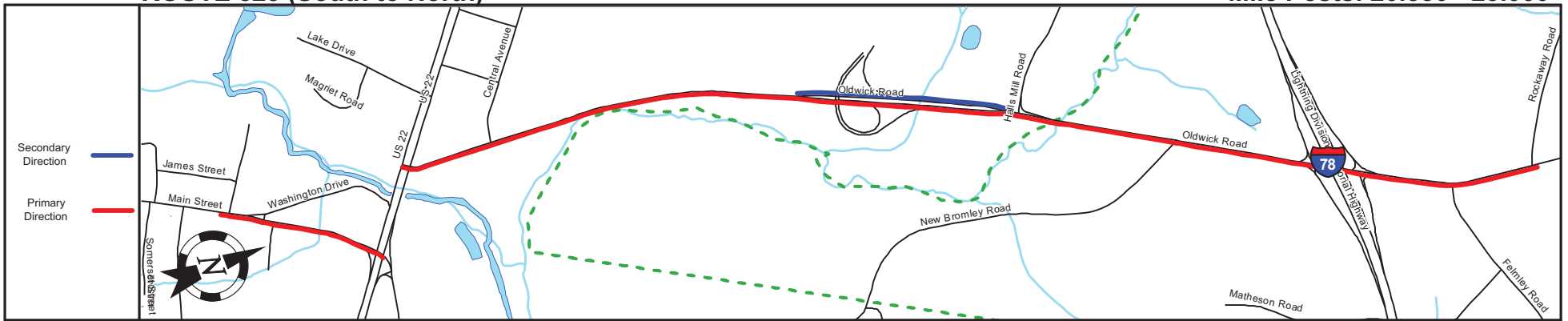
SRI = 0000523\_

Date last inventoried: November 2012

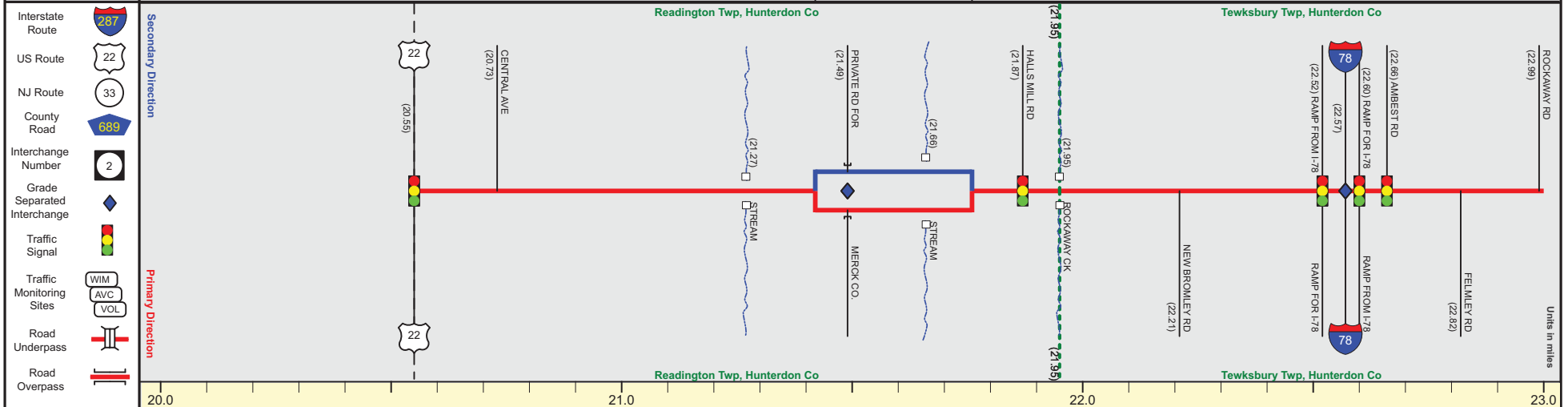


# ROUTE 523 (South to North)

Mile Posts: 20.550 - 23.000



|                 |              |
|-----------------|--------------|
| Pavement        | 24           |
| Shoulder        | 8            |
| Number of Lanes | 2            |
| Speed Limit     | 50           |
| Street Name     | Oldwick Road |



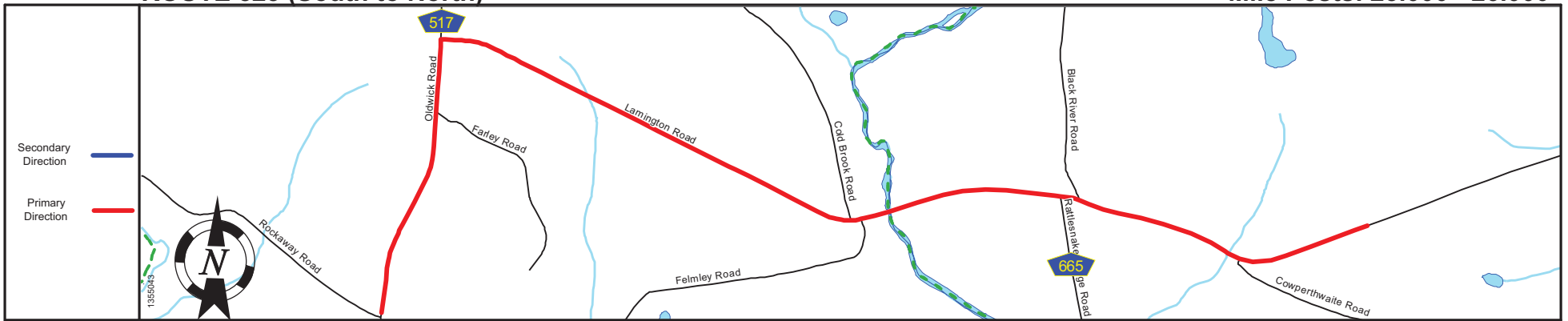
|                      |   |                       |
|----------------------|---|-----------------------|
| Street Name          | Oldwick Road                            |                       |
| Jurisdiction         | County                                  |                       |
| Functional Class     | Urban Minor Arterial                    | Urban Major Collector |
| Federal Aid - NHS Sy | STP                                     |                       |
| Control Section      | MP 20.55 = End Conc With US 22 MP 23.80 |                       |
| Speed Limit          | 50                                      |                       |
| Number of Lanes      | 2                                       |                       |
| Med. Type            | None                                    | Unprotected           |
| Med. Width           | 0                                       | 14                    |
| Pavement             | 24                                      |                       |
| Shoulder             | 4                                       | 14                    |
| Traffic Volume       | 13,199 (2018)                           |                       |
| Traffic Sta. ID      | 91021                                   |                       |
| Structure No.        | 901001                                  | 100014                |
| Enlarged Views       | 100019                                  |                       |

SRI = 0000523\_\_

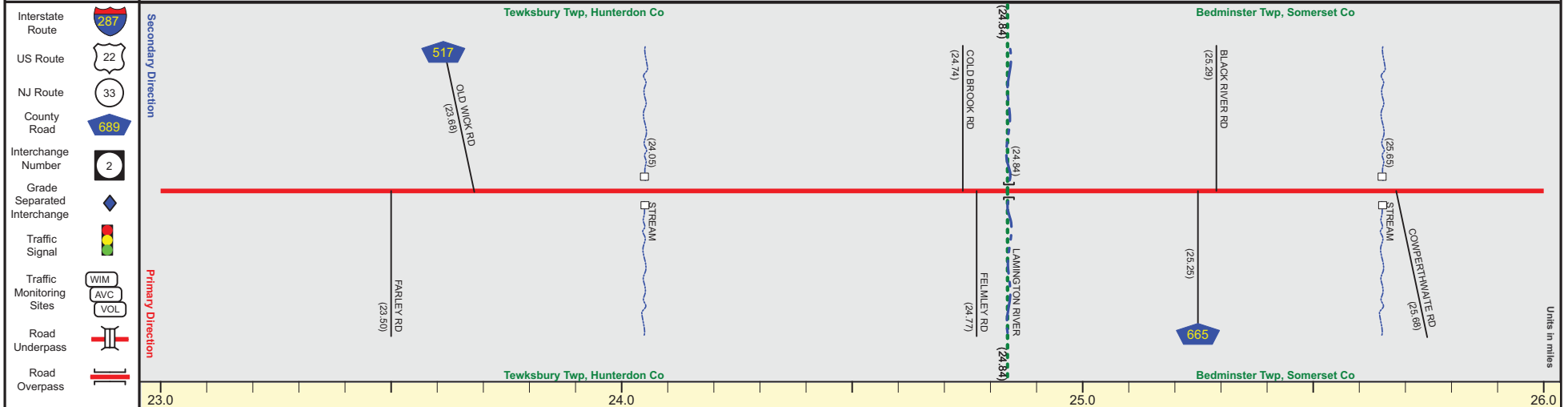
Date last inventoried: November 2012

# ROUTE 523 (South to North)

Mile Posts: 23.000 - 26.000



|                 |  |
|-----------------|--|
| Pavement        |  |
| Shoulder        |  |
| Number of Lanes |  |
| Speed Limit     |  |
| Street Name     |  |



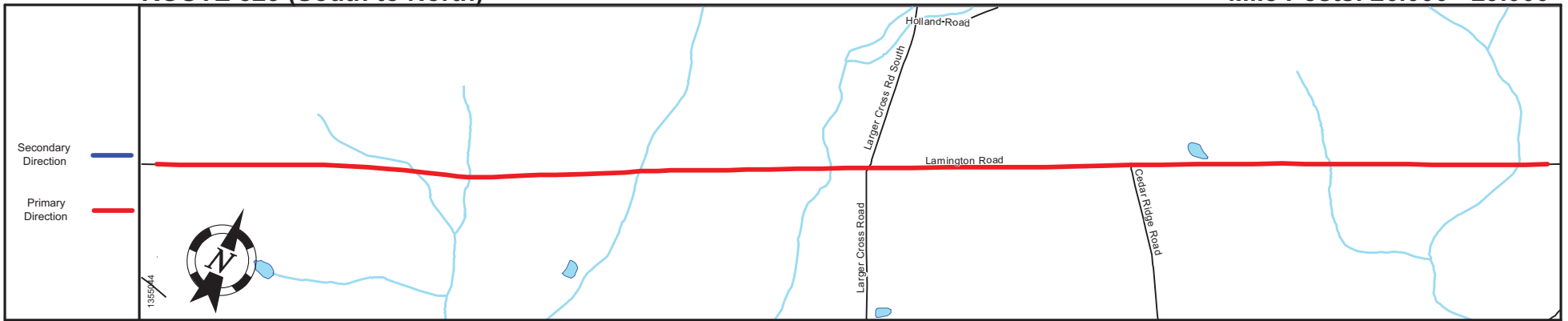
|                      |                       |              |                |    |
|----------------------|-----------------------|--------------|----------------|----|
| Street Name          | Oldwick Road          |              | Lamington Road |    |
| Jurisdiction         | County                |              |                |    |
| Functional Class     | Rural Major Collector |              |                |    |
| Federal Aid - NHS Sy | STP                   |              |                |    |
| Control Section      |                       |              |                |    |
| Speed Limit          | 50                    |              | 35             | 50 |
| Number of Lanes      | 2                     |              |                |    |
| Med. Type            | None                  |              |                |    |
| Med. Width           | 0                     |              |                |    |
| Pavement             | 24                    |              |                |    |
| Shoulder             | 6                     |              | 1              |    |
| Traffic Volume       | 10,884 (2018)         | 5,322 (2018) |                |    |
| Traffic Sta. ID      | 1-4-415               | 1-5-414      |                |    |
| Structure No.        |                       |              | 18C1103        |    |
| Enlarged Views       |                       |              |                |    |

SRI = 0000523\_\_

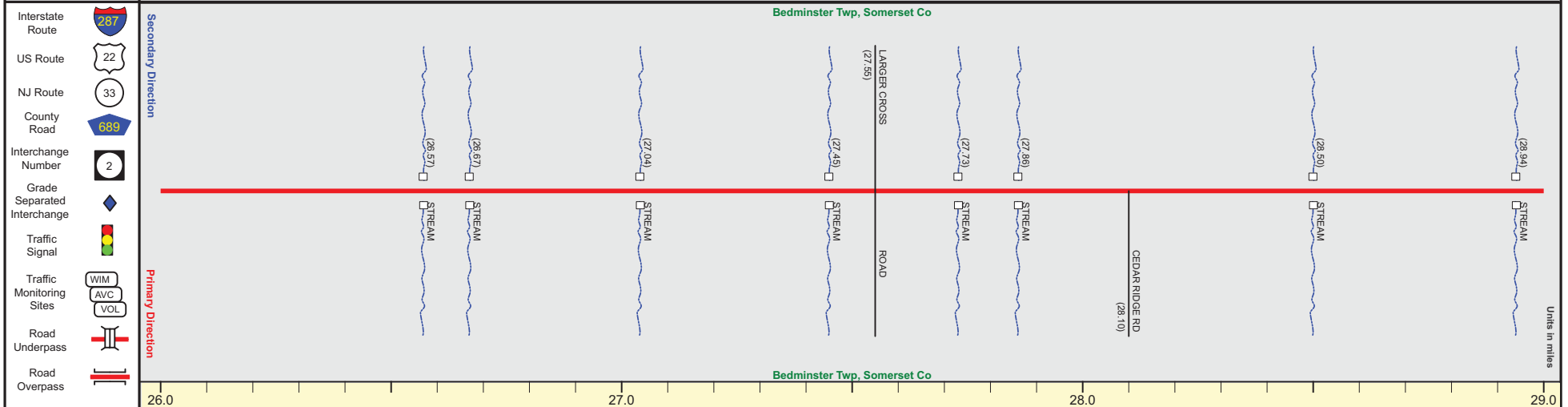
Date last inventoried: November 2012

# ROUTE 523 (South to North)

Mile Posts: 26.000 - 29.000



|                 |  |
|-----------------|--|
| Pavement        |  |
| Shoulder        |  |
| Number of Lanes |  |
| Speed Limit     |  |
| Street Name     |  |



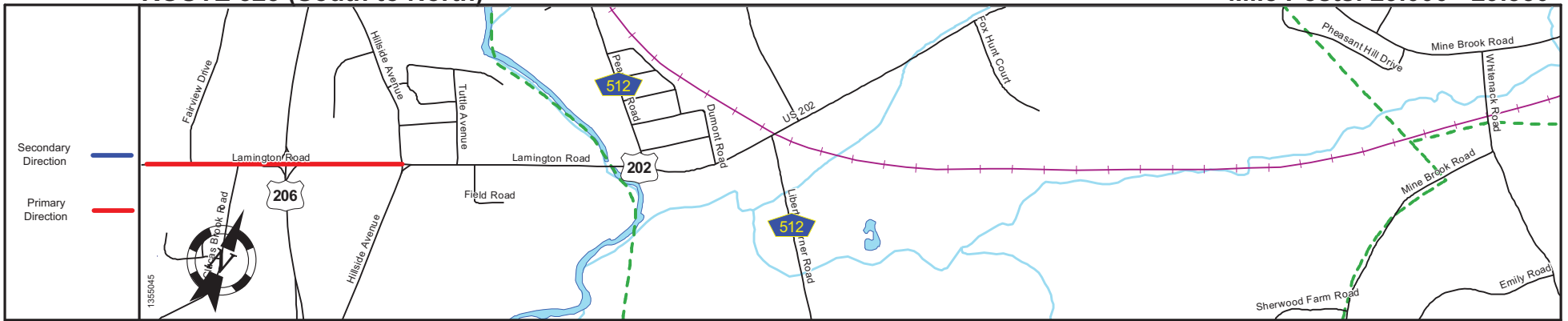
|                      |                       |    |
|----------------------|-----------------------|----|
| Street Name          | Lamington Road        |    |
| Jurisdiction         | County                |    |
| Functional Class     | Rural Major Collector |    |
| Federal Aid - NHS Sy | STP                   |    |
| Control Section      |                       |    |
| Speed Limit          | 50                    | 35 |
| Number of Lanes      | 2                     |    |
| Med. Type            | None                  |    |
| Med. Width           | 0                     |    |
| Pavement             | 24                    |    |
| Shoulder             | 1                     |    |
| Traffic Volume       | 4,584 (2016)          |    |
| Traffic Sta. ID      | 4-4,403               |    |
| Structure No.        | 18D1110               |    |
| Enlarged Views       |                       |    |

SRI = 0000523\_\_

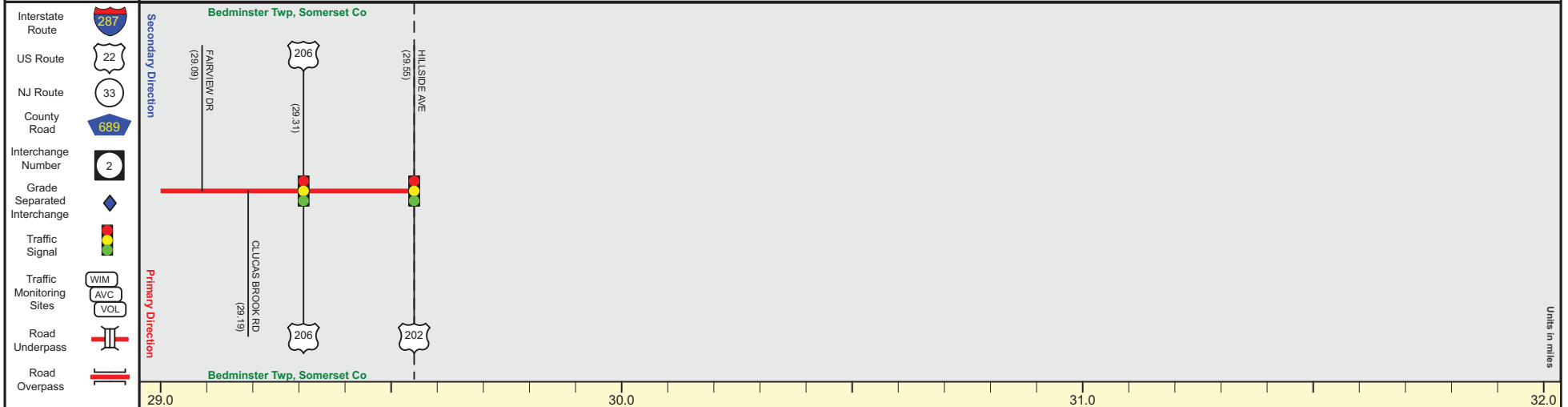
Date last inventoried: November 2012

# ROUTE 523 (South to North)

Mile Posts: 29.000 - 29.550



|                 |  |
|-----------------|--|
| Pavement        |  |
| Shoulder        |  |
| Number of Lanes |  |
| Speed Limit     |  |
| Street Name     |  |



|                      |                       |                       |
|----------------------|-----------------------|-----------------------|
| Street Name          | Lamington Road        |                       |
| Jurisdiction         | County                |                       |
| Functional Class     | Rural Major Collector | Urban Major Collector |
| Federal Aid - NHS Sy | STP                   |                       |
| Control Section      |                       |                       |
| Speed Limit          | 35                    |                       |
| Number of Lanes      | 2                     |                       |
| Med. Type            | None                  |                       |
| Med. Width           | 0                     |                       |
| Pavement             | 24                    | 32                    |
| Shoulder             | 1                     | 0                     |
| Traffic Volume       | 5,327 (2018)          |                       |
| Traffic Sta. ID      | 91801                 |                       |
| Structure No.        |                       |                       |
| Enlarged Views       |                       |                       |

SRI = 0000523\_\_

Date last inventoried: November 2012