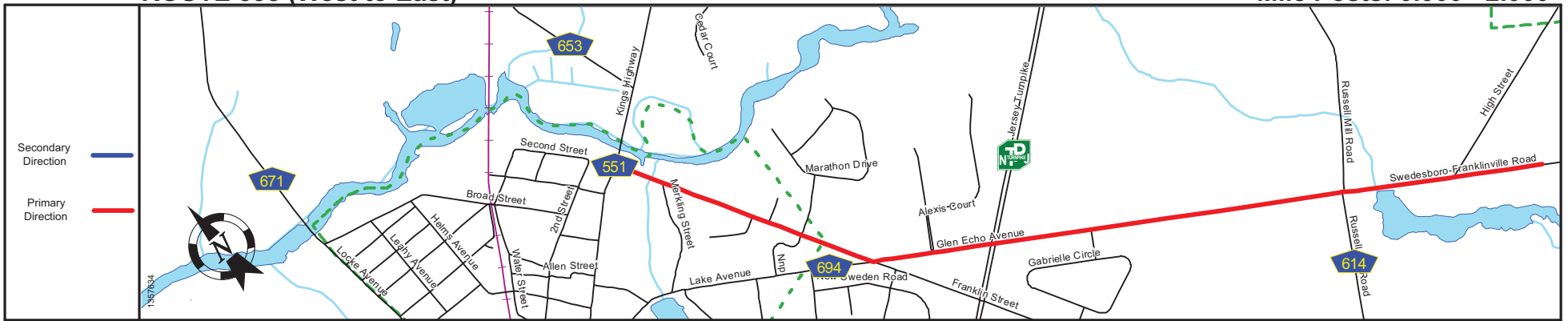
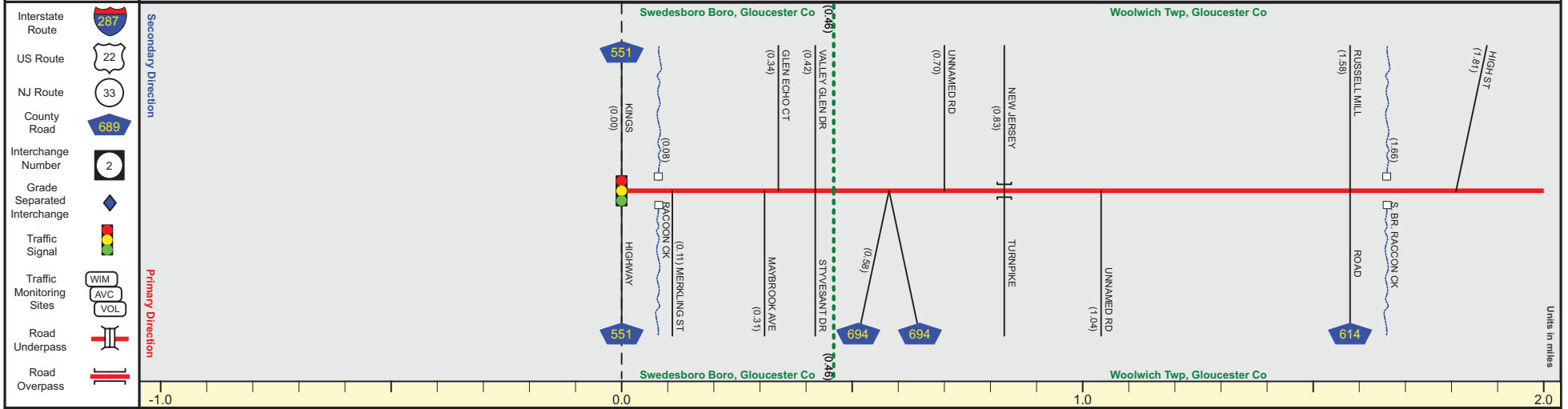


ROUTE 538 (West to East)

Mile Posts: 0.000 - 2.000



Pavement	
Shoulder	
Number of Lanes	
Speed Limit	
Street Name	



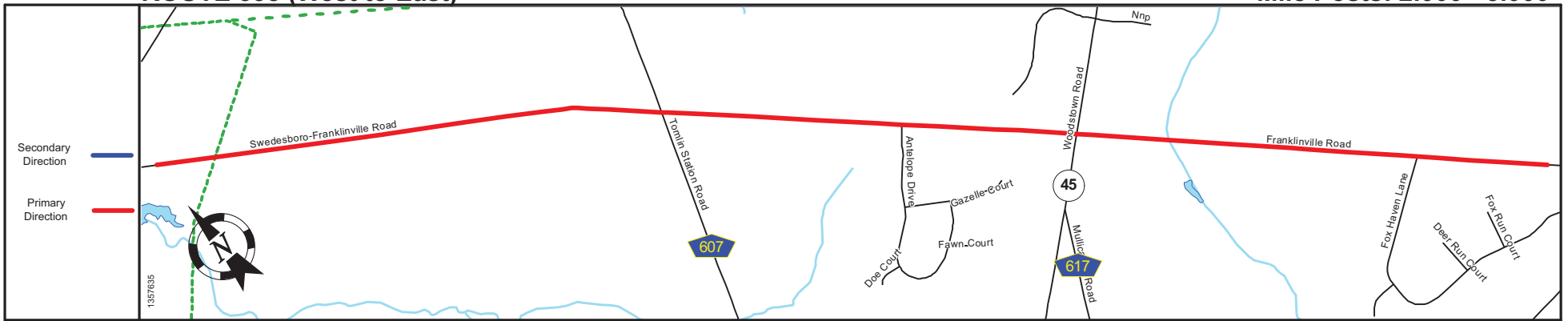
Street Name	Glen Echo Avenue		Swedesboro-Franklinville Road	
Jurisdiction	County			
Functional Class	Urban Major Collector			
Federal Aid - NHS Sy	STP			
Control Section	Begin Rt 538 MP=0.00			
Speed Limit	35		50	
Number of Lanes	2			
Med. Type	None			
Med. Width	0			
Pavement	24		22	
Shoulder	4	8	4	6
Traffic Volume				
Traffic Sta. ID				
Structure No.	0805D05		M011500	
Enlarged Views				

SRI = 0000538__

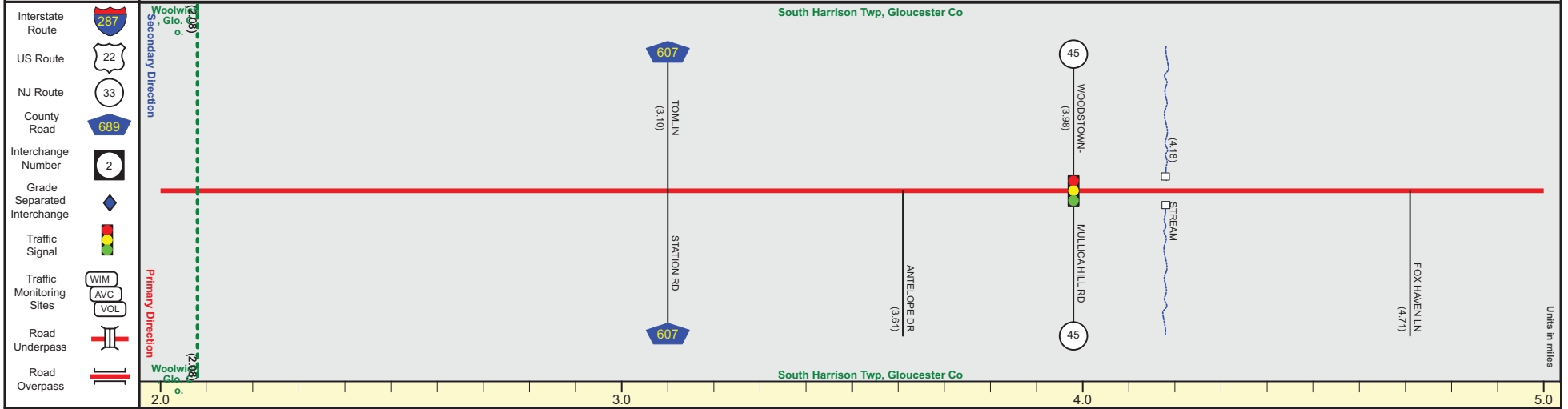
Date last inventoried: June 2012

ROUTE 538 (West to East)

Mile Posts: 2.000 - 5.000



Pavement	
Shoulder	
Number of Lanes	
Speed Limit	
Street Name	



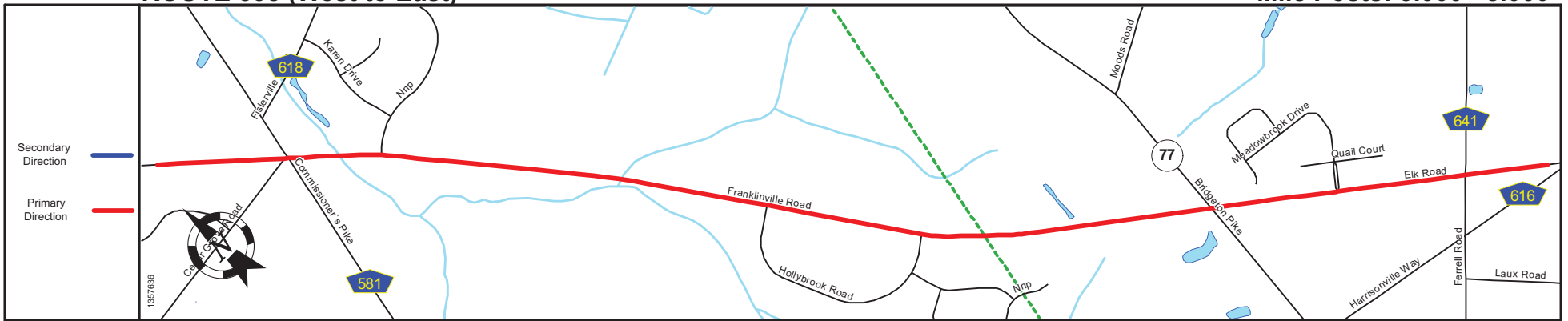
Street Name	Swedesboro-Franklinville Road		Franklinville Road	
Jurisdiction	County			
Functional Class	Urban Major Collector			
Federal Aid - NHS Sy	STP			
Control Section				
Speed Limit	50			
Number of Lanes	2			
Med. Type	None			
Med. Width	0			
Pavement	22			
Shoulder	2	1	2	10
Traffic Volume	4,325 (2017)	4,824 (2015)	5,197 (2016)	
Traffic Sta. ID	7-4-413	p15704	766128	
Structure No.				
Enlarged Views				

SRI = 0000538__

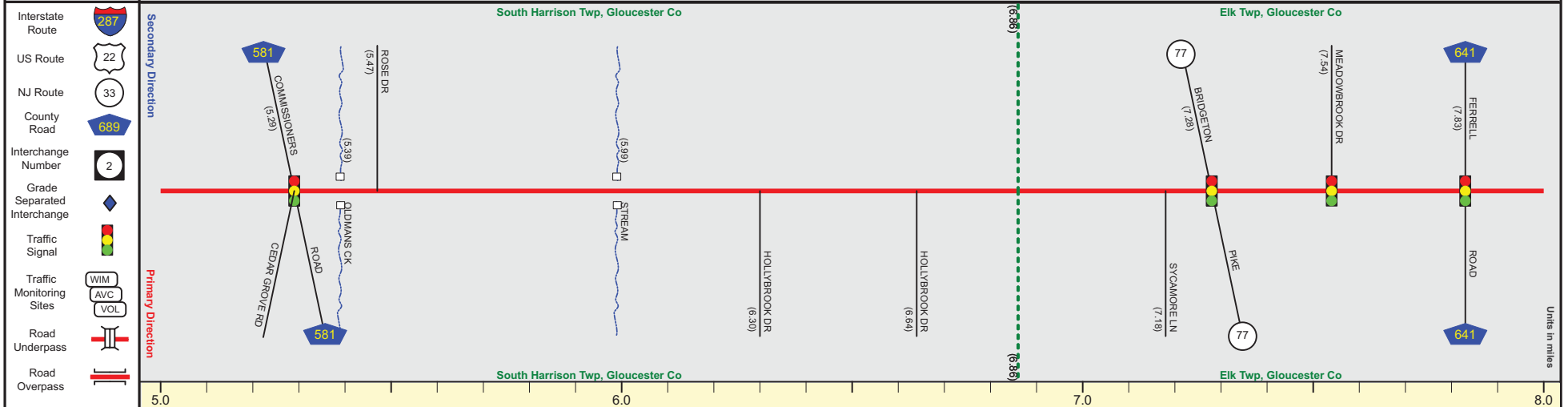
Date last inventoried: June 2012

ROUTE 538 (West to East)

Mile Posts: 5.000 - 8.000



Pavement	
Shoulder	
Number of Lanes	
Speed Limit	
Street Name	



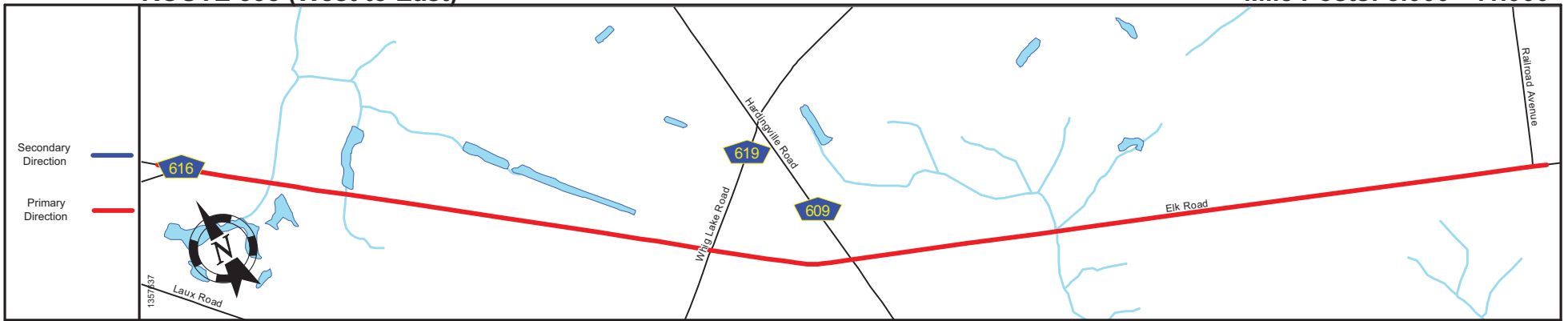
Street Name	Franklinville Road												Elk Road																							
Jurisdiction	County												County																							
Functional Class	Urban Major Collector												Urban Major Collector																							
Federal Aid - NHS Sy	STP												STP																							
Control Section																																				
Speed Limit	50												45																							
Number of Lanes	2												2																							
Med. Type	None												None																							
Med. Width	0												0																							
Pavement	22												22																							
Shoulder	2	+		4	+		2	+		12	+		1	+					2																	
Traffic Volume													3,528 (2018)												2,893 (2016)											
Traffic Sta. ID													7-5,288												90812											
Structure No.																																				
Enlarged Views																																				

SRI = 0000538__

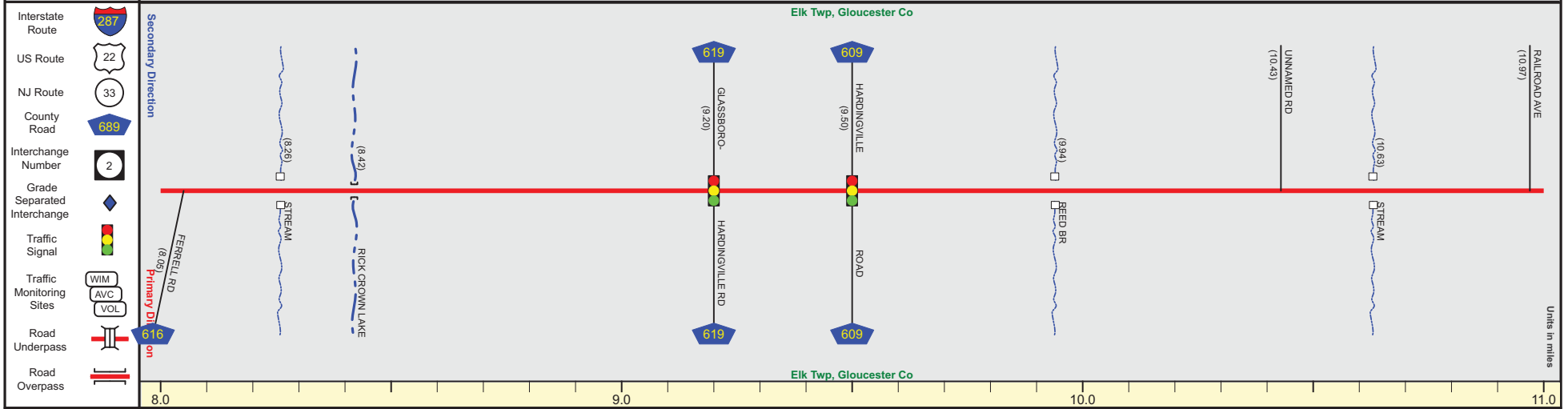
Date last inventoried: June 2012

ROUTE 538 (West to East)

Mile Posts: 8.000 - 11.000



Pavement	
Shoulder	
Number of Lanes	
Speed Limit	
Street Name	



Street Name	Elk Road
Jurisdiction	County
Functional Class	Rural Major Collector
Federal Aid - NHS Sy	STP
Control Section	
Speed Limit	45
Number of Lanes	2
Med. Type	None
Med. Width	0
Pavement	22
Shoulder	2
Traffic Volume	
Traffic Sta. ID	
Structure No.	
Enlarged Views	

SRI = 0000538__

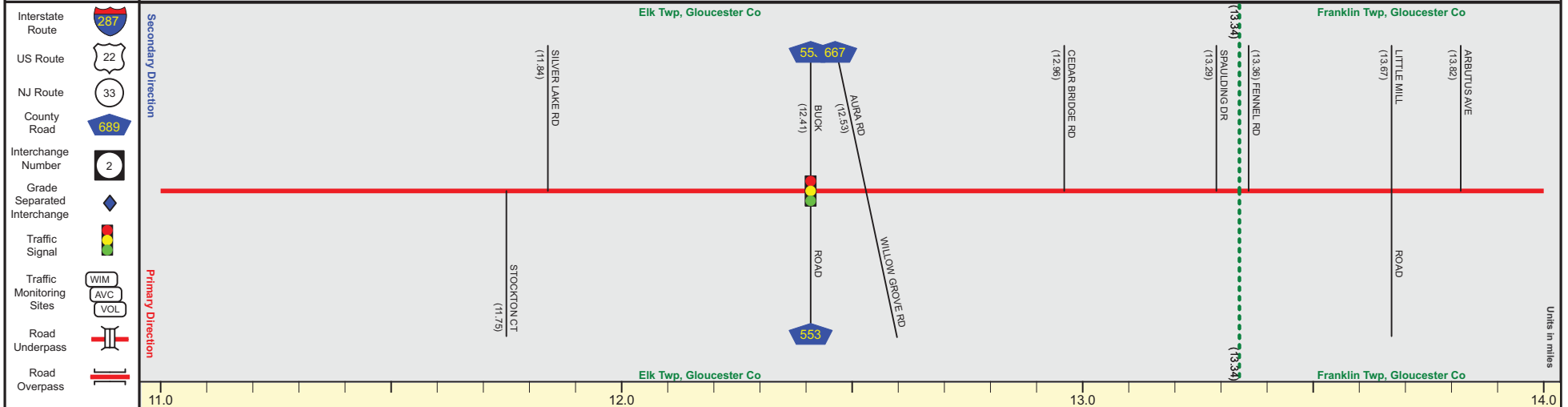
Date last inventoried: June 2012

ROUTE 538 (West to East)

Mile Posts: 11.000 - 14.000



Pavement	
Shoulder	
Number of Lanes	
Speed Limit	
Street Name	



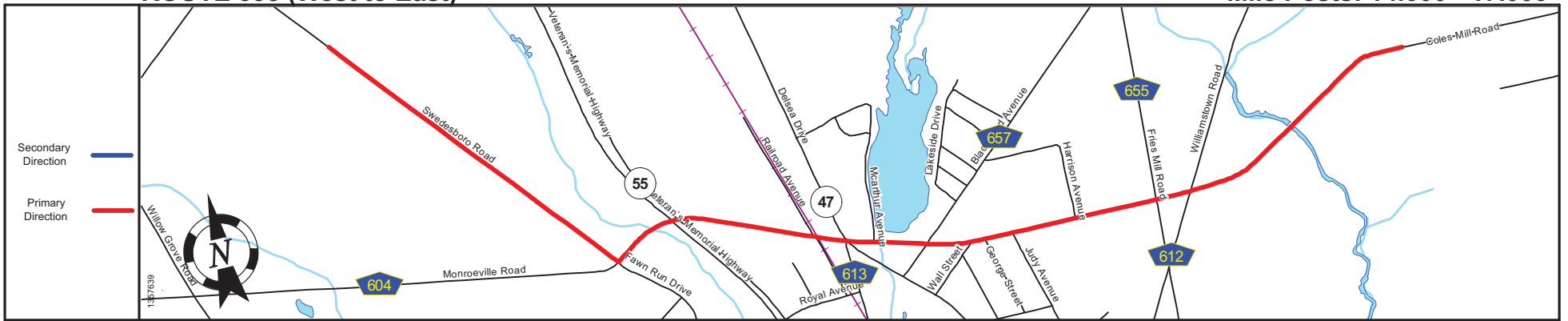
Street Name	Elk Road		Swedesboro Road	
Jurisdiction	County		County	
Functional Class	Rural Major Collector		Urban Major Collector	
Federal Aid - NHS Sy	STP		STP	
Control Section				
Speed Limit	45		45	
Number of Lanes	2		2	
Med. Type	None		None	
Med. Width	0		0	
Pavement	22		22	
Shoulder	1	2	0	1
Traffic Volume	3,395 (2016)		3,395 (2016)	
Traffic Sta. ID	90813		90813	
Structure No.				
Enlarged Views				

SRI = 0000538__

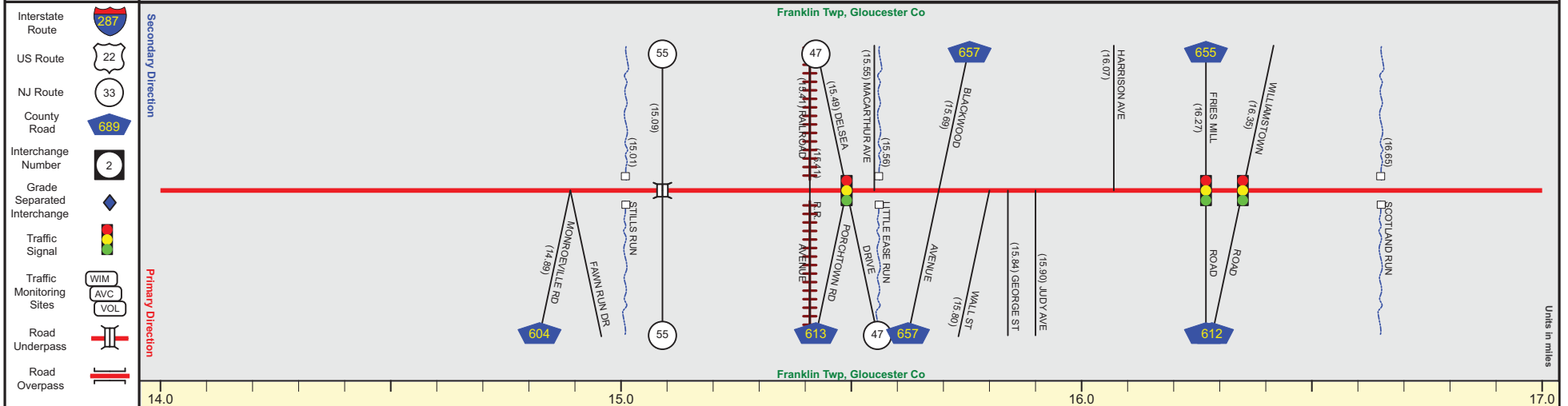
Date last inventoried: June 2012

ROUTE 538 (West to East)

Mile Posts: 14.000 - 17.000



Pavement	
Shoulder	
Number of Lanes	
Speed Limit	
Street Name	



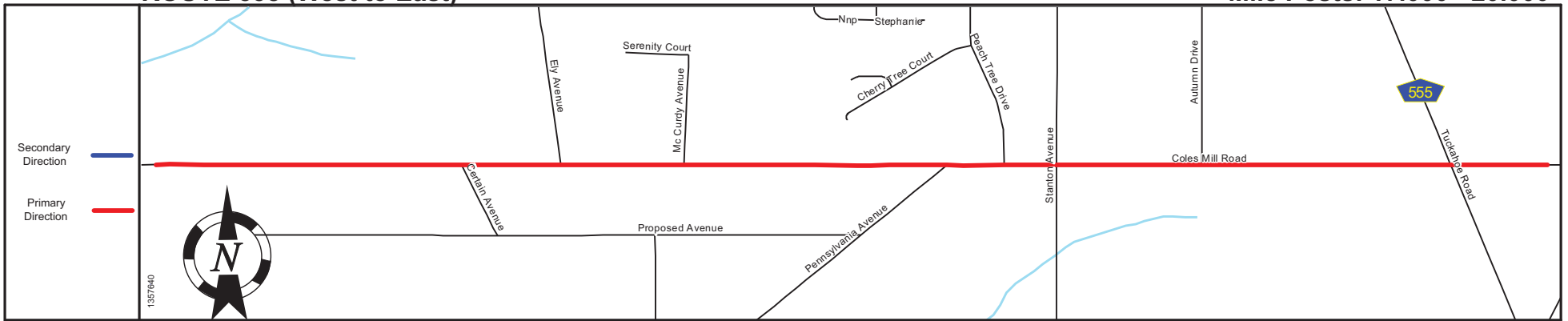
Street Name	Swedesboro Road				Coles Mill Road							
Jurisdiction	County				County							
Functional Class	Urban Major Collector				Urban Major Collector							
Federal Aid - NHS Sy	STP				STP							
Control Section												
Speed Limit	45				40							
Number of Lanes	2				2							
Med. Type	None				None							
Med. Width	0				0							
Pavement	22				24							
Shoulder	2	1	2	8	4	8	4	2	4	2		
Traffic Volume	2,597 (2017)				6,538 (2016)							
Traffic Sta. ID	90815				7-5407							
Structure No.	0828161 0828162 0828160				0809K02				0809L02			
Enlarged Views												

SRI = 0000538__

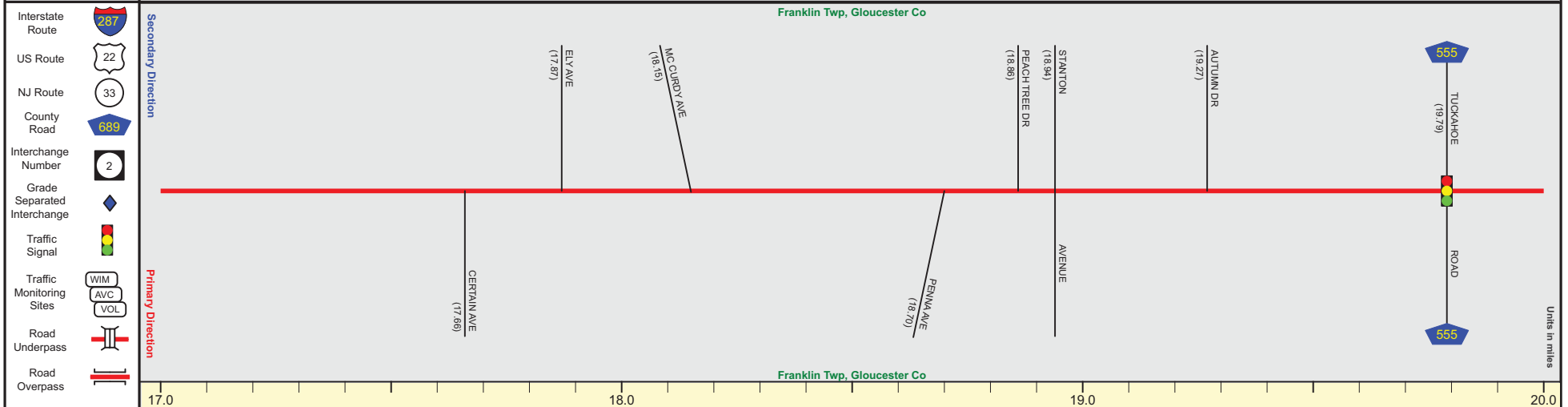
Date last inventoried: June 2012

ROUTE 538 (West to East)

Mile Posts: 17.000 - 20.000



Pavement	
Shoulder	
Number of Lanes	
Speed Limit	
Street Name	



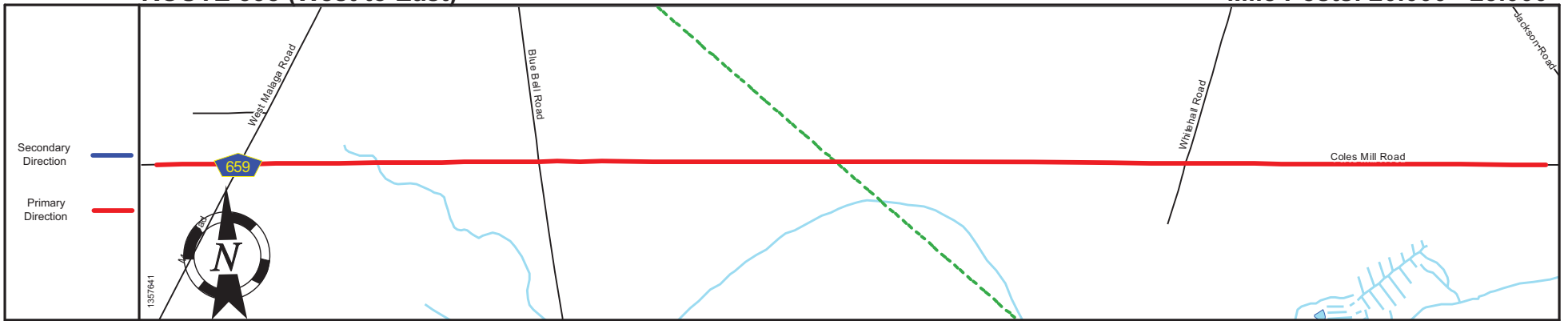
Street Name	Coles Mill Road	
Jurisdiction	County	
Functional Class	Urban Major Collector	
Federal Aid - NHS Sy	STP	
Control Section		
Speed Limit	45	
Number of Lanes	2	
Med. Type	None	
Med. Width	0	
Pavement	22	
Shoulder	2	4
Traffic Volume	4,027 (2016)	
Traffic Sta. ID	130820	
Structure No.		
Enlarged Views		

SRI = 0000538__

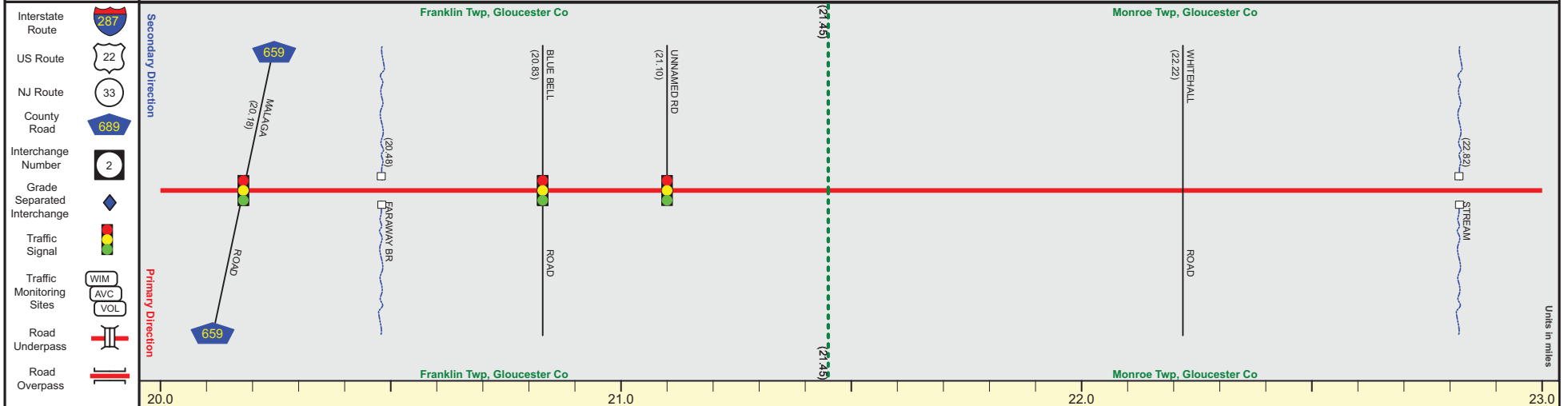
Date last inventoried: June 2012

ROUTE 538 (West to East)

Mile Posts: 20.000 - 23.000



Pavement	
Shoulder	
Number of Lanes	
Speed Limit	
Street Name	



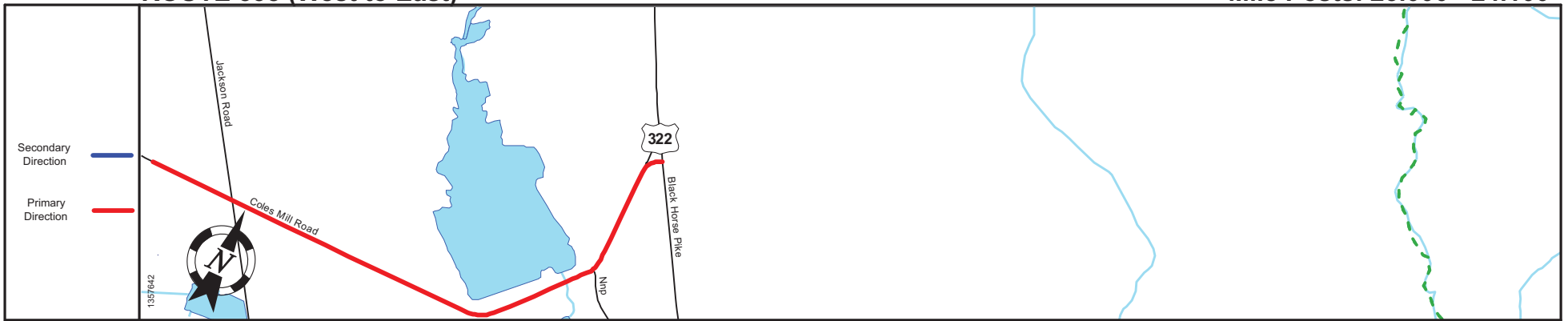
Street Name	Coles Mill Road	
Jurisdiction	County	
Functional Class	Urban Major Collector	
Federal Aid - NHS Sy	STP	
Control Section		
Speed Limit	45	
Number of Lanes	2	
Med. Type	None	
Med. Width	0	
Pavement	22	
Shoulder	1 + 4 + 2 + 4 + 2	
Traffic Volume	3,284 (2017)	
Traffic Sta. ID	s17722	
Structure No.		
Enlarged Views		

SRI = 0000538__

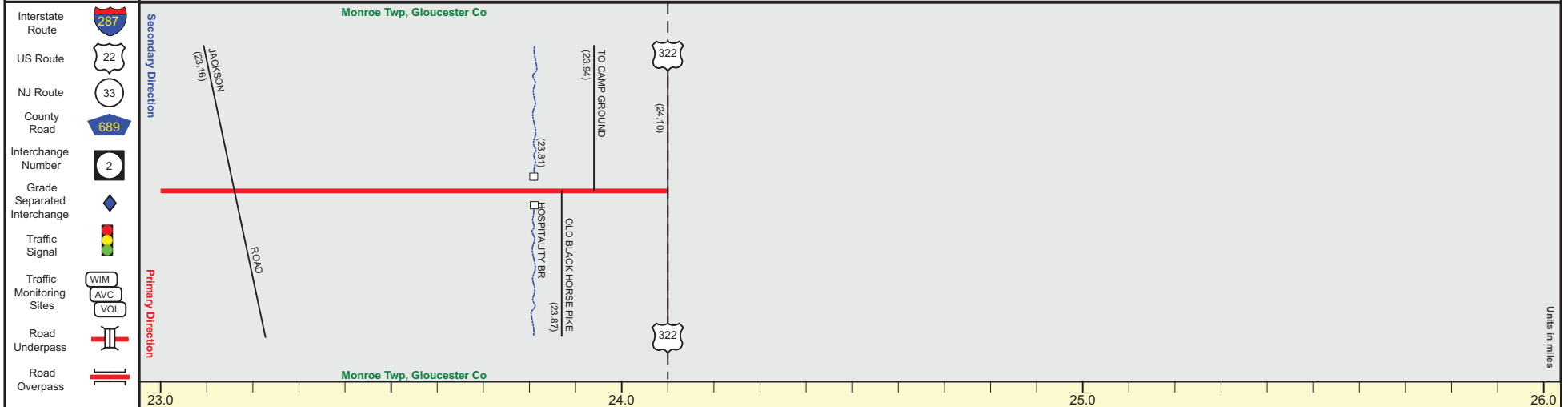
Date last inventoried: June 2012

ROUTE 538 (West to East)

Mile Posts: 23.000 - 24.100



Pavement	
Shoulder	
Number of Lanes	
Speed Limit	
Street Name	



Street Name	Coles Mill Road	
Jurisdiction	County	
Functional Class	Urban Major Collector	
Federal Aid - NHS Sy	STP	
Control Section		
Speed Limit	45	
Number of Lanes	2	
Med. Type	None	
Med. Width	0	
Pavement	22	
Shoulder	2 + 4 + 2	
Traffic Volume	1,907 (2016)	
Traffic Sta. ID	90827	
Structure No.	0809P02	
Enlarged Views		

SRI = 0000538__

Date last inventoried: June 2012