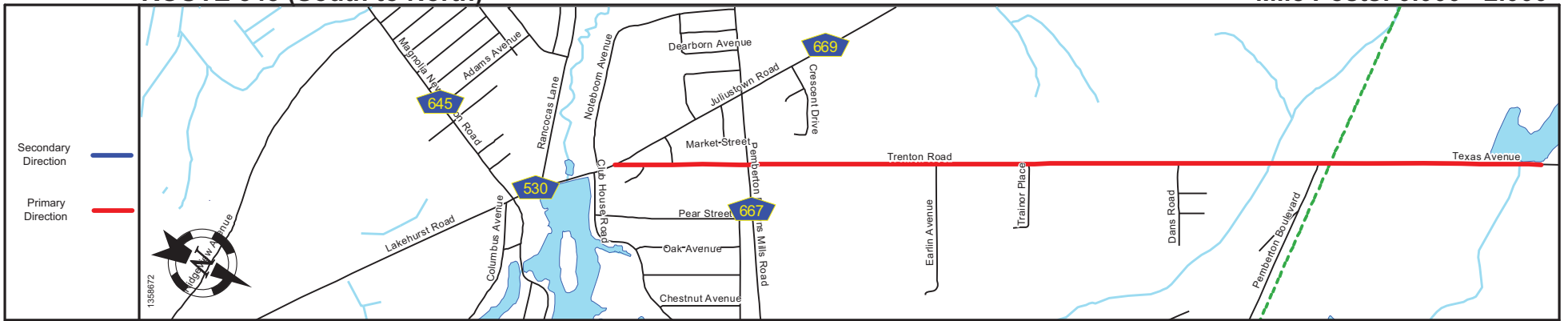
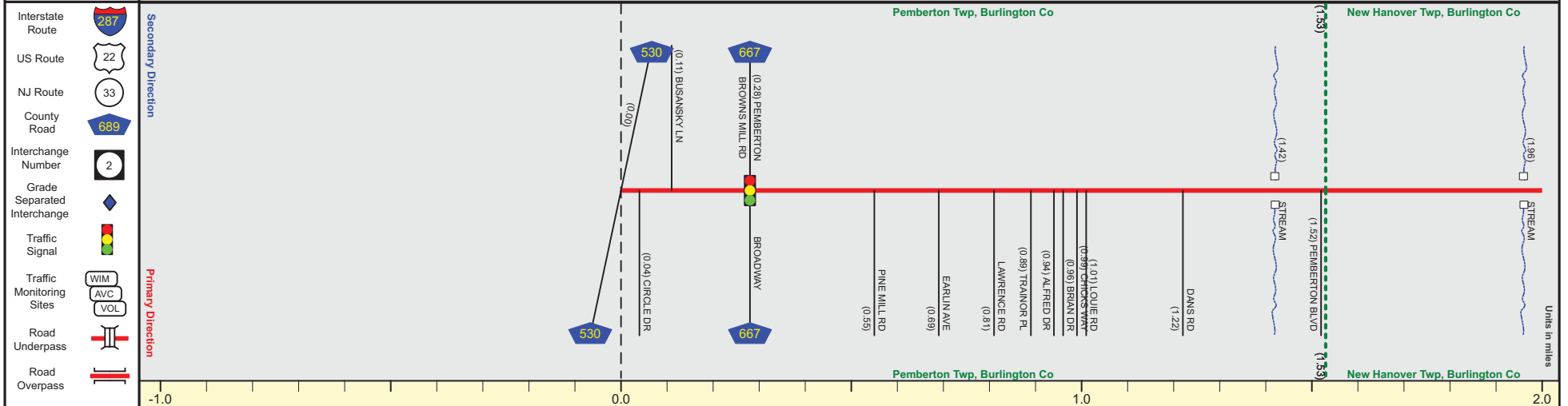


# ROUTE 545 (South to North)

Mile Posts: 0.000 - 2.000



Pavement	
Shoulder	
Number of Lanes	
Speed Limit	
Street Name	



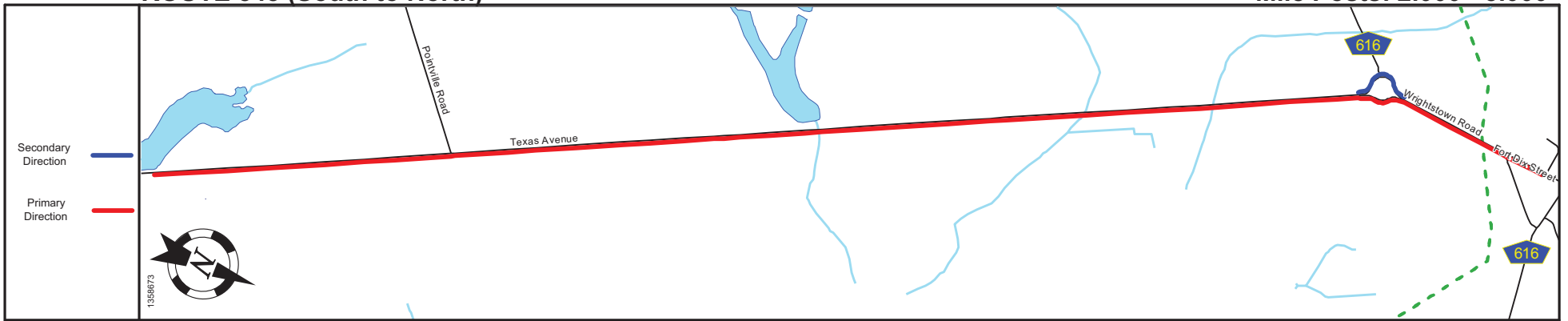
Street Name		Trenton Road		Texas Avenue
Jurisdiction		County		Municipal
Functional Class		Urban Minor Arterial		
Federal Aid - NHS Sy		STP		
Control Section				
Speed Limit	Begin Rt 545 MP=0.00	30	40	35 + 25
Number of Lanes		2		
Med. Type		None		
Med. Width		0		
Pavement		22		24
Shoulder		6	12	8 + 16 + 4 + 6
Traffic Volume		5,433 (2017) 4,989 (2016) 160317 130207		
Traffic Sta. ID				
Structure No.				
Enlarged Views				

SRI = 0000545\_\_

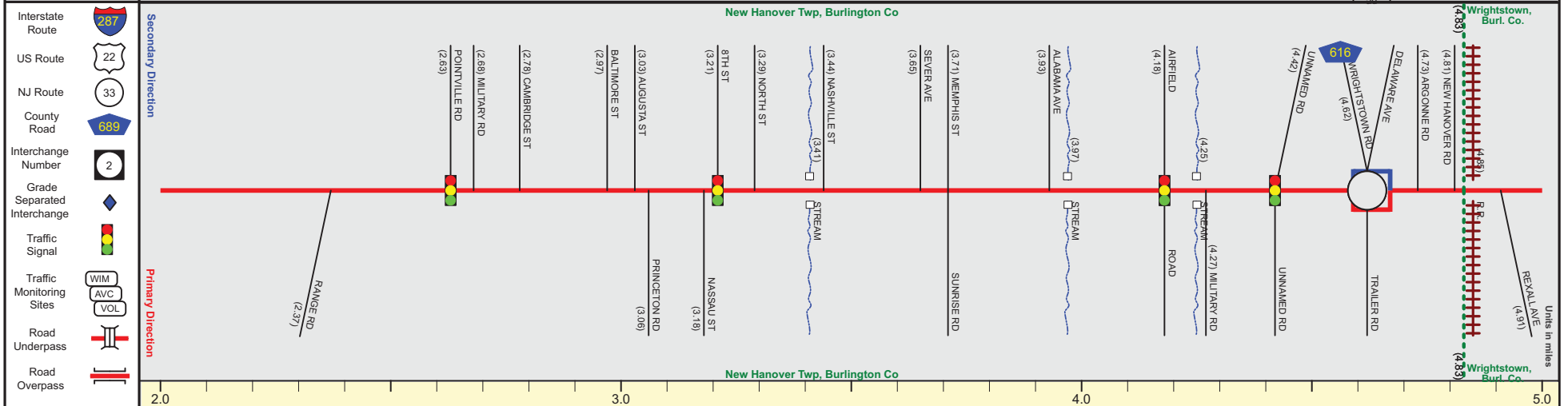
Date last inventoried: August 2006

# ROUTE 545 (South to North)

Mile Posts: 2.000 - 5.000



Pavement	30
Shoulder	2
Number of Lanes	1
Speed Limit	35
Street Name	Wrightstown Road



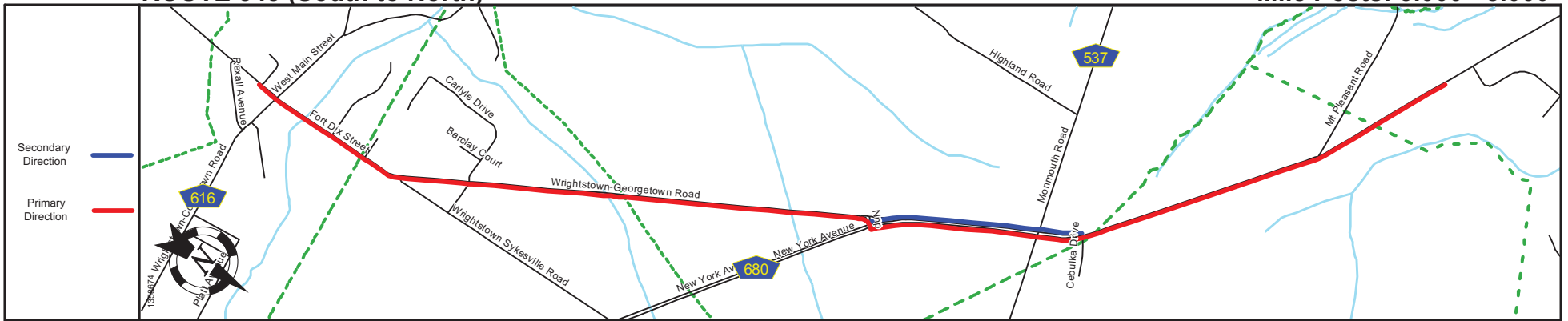
Street Name	Texas Avenue				Wrightstown Road	Fort Dix Street
Jurisdiction	Municipal				County	
Functional Class	Urban Minor Arterial					
Federal Aid - NHS Sy	STP					
Control Section						
Speed Limit	25	45	35		25	
Number of Lanes	2				1	2
Med. Type	None				Curbed	None
Med. Width	0				VAR	0
Pavement	24		30		44	52
Shoulder	6		2		0	
Traffic Volume						
Traffic Sta. ID						
Structure No.						
Enlarged Views						

SRI = 0000545\_\_

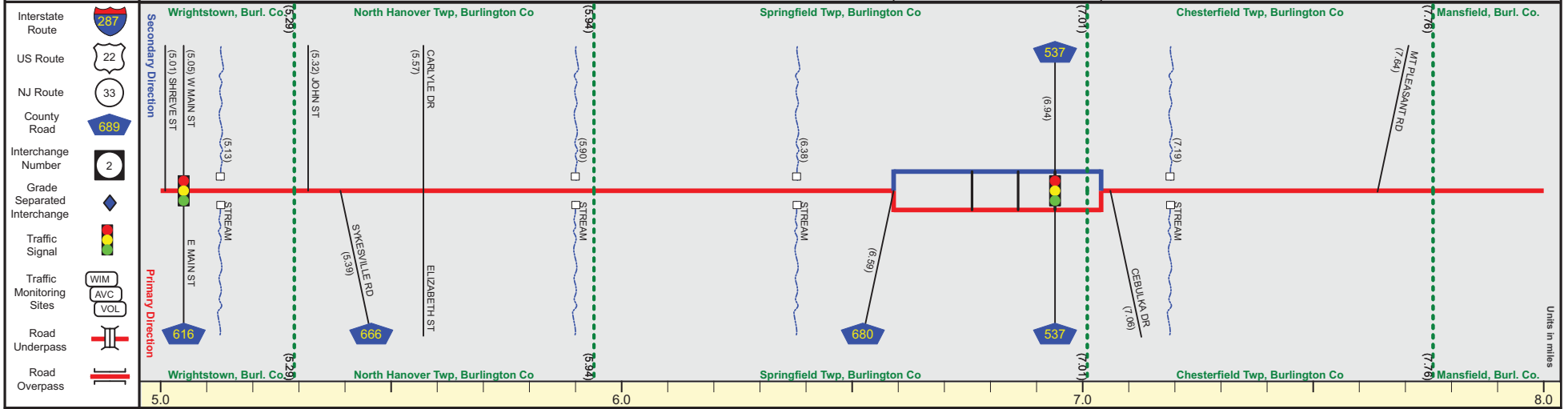
Date last inventoried: August 2006

# ROUTE 545 (South to North)

Mile Posts: 5.000 - 8.000



Pavement	24
Shoulder	8
Number of Lanes	2 + 1
Speed Limit	50
Street Name	Wrightstown-Georgetown Road



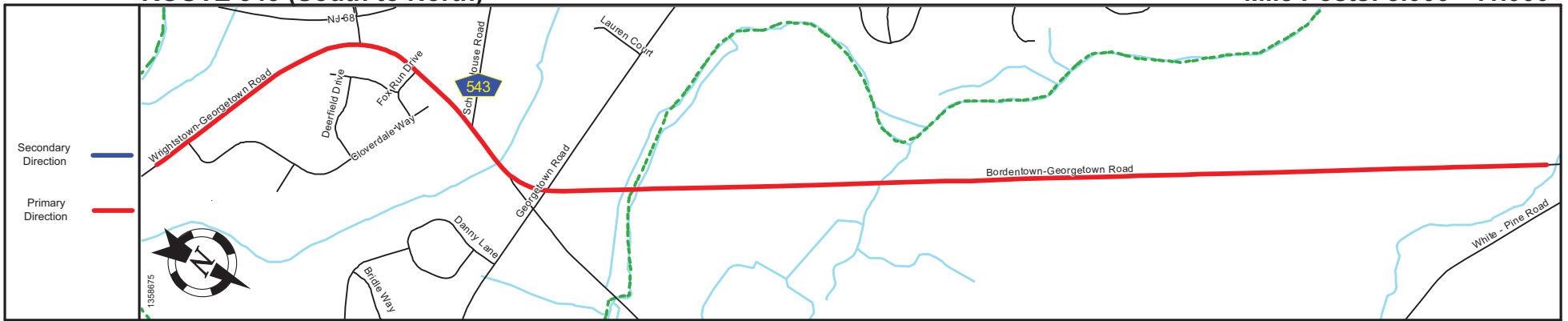
Street Name	Fort Dix Street	Wrightstown-Georgetown Road		
Jurisdiction	County			
Functional Class	Urban Minor Arterial			Urban Major Collector
Federal Aid - NHS Sy	STP			STRAHNET Conn. STP
Control Section				
Speed Limit	25	30	45	50
Number of Lanes	2			1 + 2
Med. Type	None			Curbed None
Med. Width	0			8 0
Pavement	36			24
Shoulder	0	8		6
Traffic Volume	3,249 (2016)			10,108 (2017) 8,709 (2017) 7,483 (2017)
Traffic Sta. ID	7-4459			7-4401 170303 5-4442
Structure No.				
Enlarged Views				

SRI = 0000545\_\_

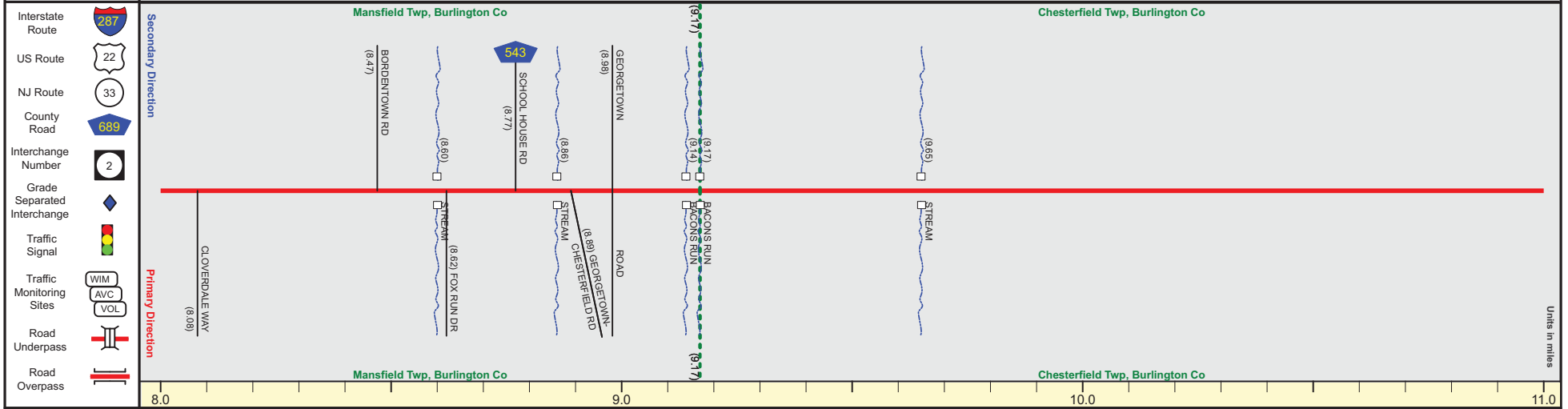
Date last inventoried: August 2006

# ROUTE 545 (South to North)

Mile Posts: 8.000 - 11.000



Pavement	
Shoulder	
Number of Lanes	
Speed Limit	
Street Name	



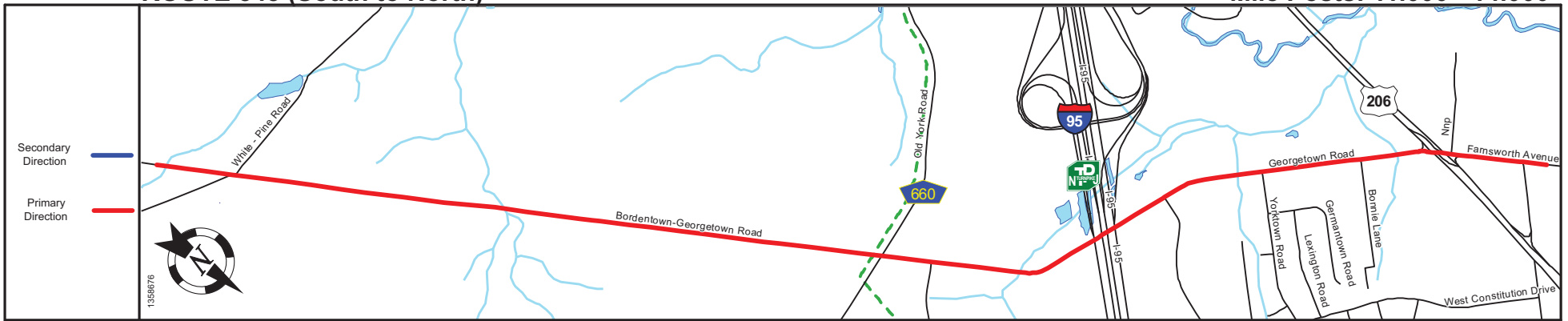
Street Name	Wrightstown-Georgetown Road		Bordenstown-Georgetown Road	
Jurisdiction			County	
Functional Class	Urban Major Collector		Rural Major Collector	
Federal Aid - NHS Sy			STP	
Control Section				
Speed Limit	50	40	50	
Number of Lanes			2	
Med. Type			None	
Med. Width			0	
Pavement			24	
Shoulder	6	10	2	4
Traffic Volume				
Traffic Sta. ID				
Structure No.				
Enlarged Views				

SRI = 0000545\_

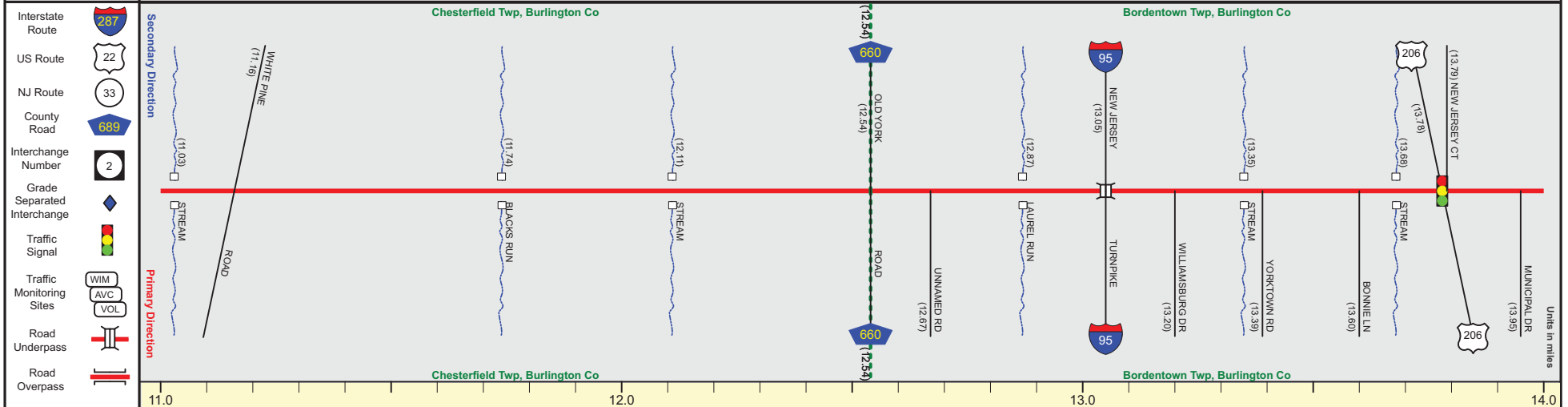
Date last inventoried: August 2006

# ROUTE 545 (South to North)

Mile Posts: 11.000 - 14.000



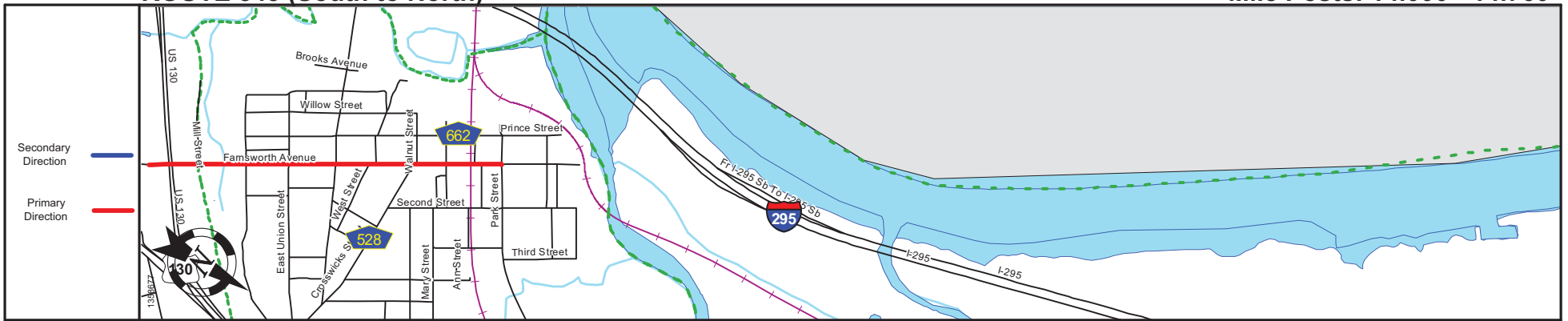
Pavement	
Shoulder	
Number of Lanes	
Speed Limit	
Street Name	



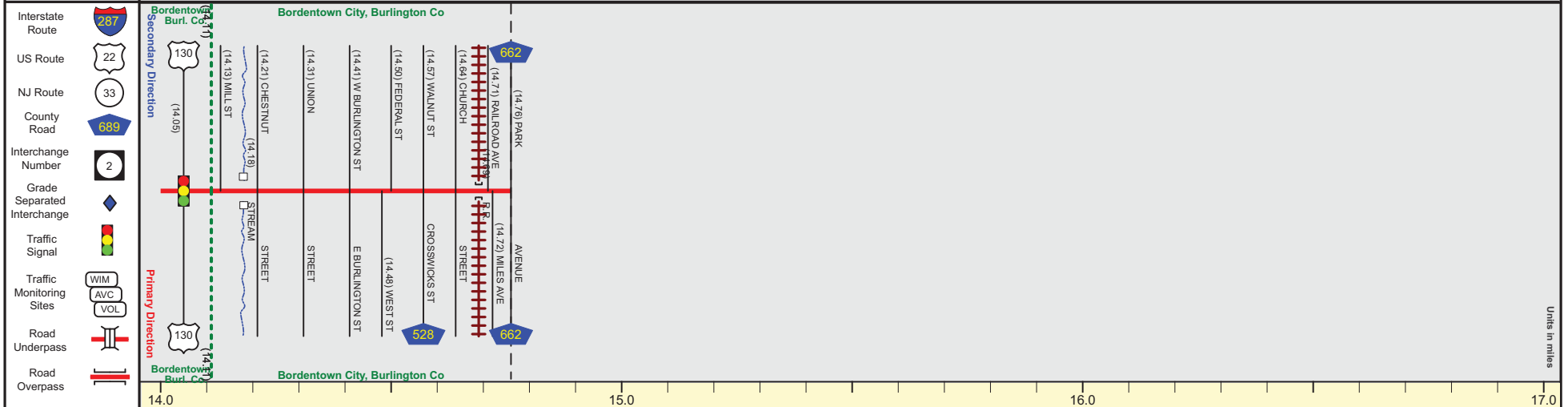
Street Name	Bordentown-Georgetown Road		Georgetown Road		Farnsworth Avenue
Jurisdiction	Chesterfield Twp, Burlington Co		Bordentown Twp, Burlington Co		
Functional Class	Rural Major Collector		Urban Major Collector		
Federal Aid - NHS Sy	STP		STP		STRAHNET Conn.
Control Section					
Speed Limit	50		40		35
Number of Lanes	2		2		2
Med. Type	None		None		None
Med. Width	0		0		0
Pavement	24		24		24
Shoulder	4		8		4
Traffic Volume	4,526 (2018)		8,026 (2017)		
Traffic Sta. ID	7-4,649		5-4,444		
Structure No.	03E2460		M054000		
Enlarged Views					

SRI = 0000545\_\_

Date last inventoried: August 2006



Pavement	
Shoulder	
Number of Lanes	
Speed Limit	
Street Name	



Street Name	Farnsworth Avenue	
Jurisdiction	County	Municipal
Functional Class	Urban Major Collector	
Federal Aid - NHS Sys	RAHNE Conn.	STP
Control Section		
Speed Limit	35	25
Number of Lanes	2	
Med. Type	None	
Med. Width	0	
Pavement	24	36
Shoulder	8	0
Traffic Volume	6,322 (2016)	5,179 (2018)
Traffic Sta. ID	7-4-403	5-4-445
Structure No.	0350162	
Enlarged Views		