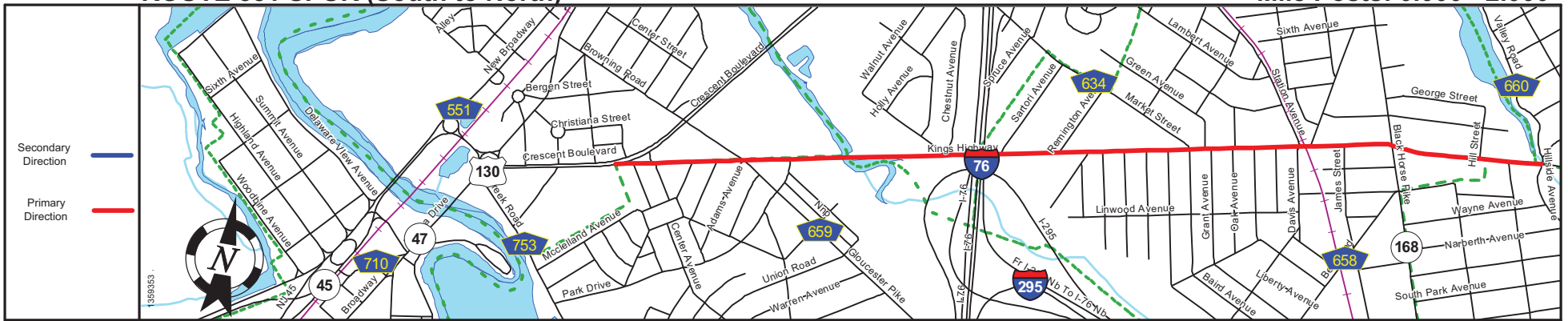
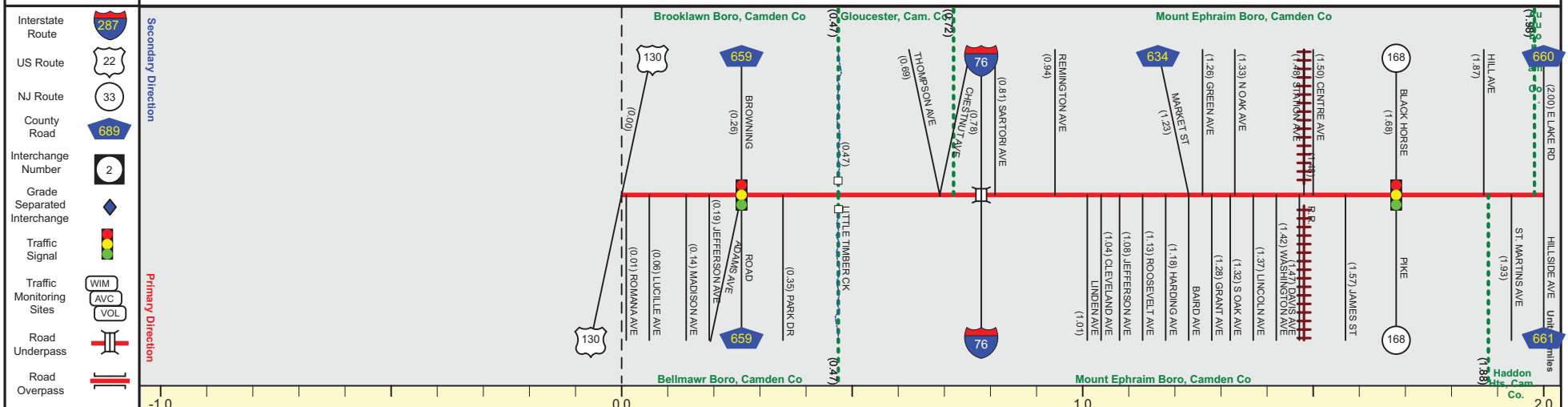


ROUTE 551 SPUR (South to North)

Mile Posts: 0.000 - 2.000



Pavement	
Shoulder	
Number of Lanes	
Speed Limit	
Street Name	



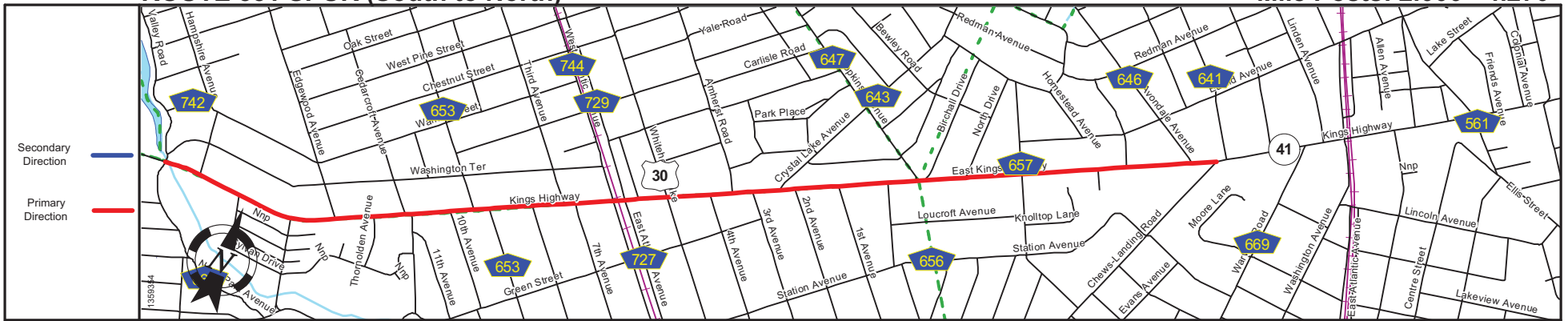
Street Name		Kings Highway			West Kings Highway			Kings Highway
Jurisdiction		County						
Functional Class		Urban Minor Arterial						
Federal Aid - NHS Sy		STP						
Control Section		Begin Rt. 551 Spur MP=0.00						
Speed Limit		25						
Number of Lanes		None						
Med. Type		0						
Med. Width								
Pavement		36	48	30	42	40		42
Shoulder			0		8		0	
Traffic Volume		7,127 (2016)						
Traffic Sta. ID		90429						
Structure No.								
Enlarged Views		0454004 0417152 See Enlarged View #27						

SRI = 0000551S_

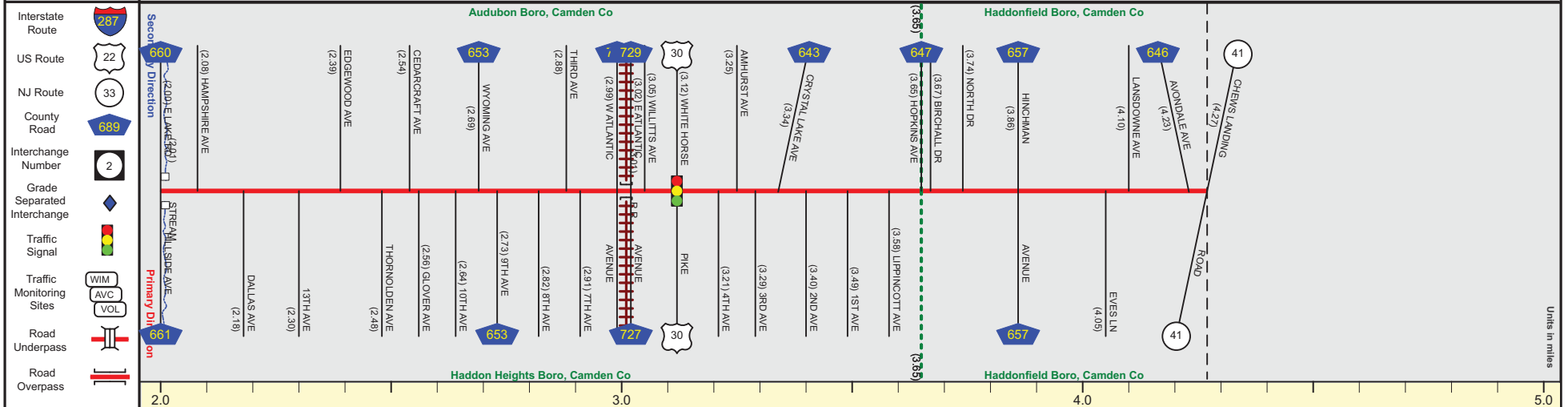
Date last inventoried: June 2012

ROUTE 551 SPUR (South to North)

Mile Posts: 2.000 - 4.270



Pavement	
Shoulder	
Number of Lanes	
Speed Limit	
Street Name	



Street Name	Kings Highway		East Kings Highway	
Jurisdiction	County			
Functional Class	Urban Minor Arterial			
Federal Aid - NHS Sy	STP			
Control Section				
Speed Limit	25			
Number of Lanes	2			
Med. Type	None			
Med. Width	0			
Pavement	42	36	40	36
Shoulder	0			
Traffic Volume	10,510,(2016)			
Traffic Sta. ID	90427			
Structure No.	0453160			
Enlarged Views				

SRI = 0000551S_

Date last inventoried: June 2012