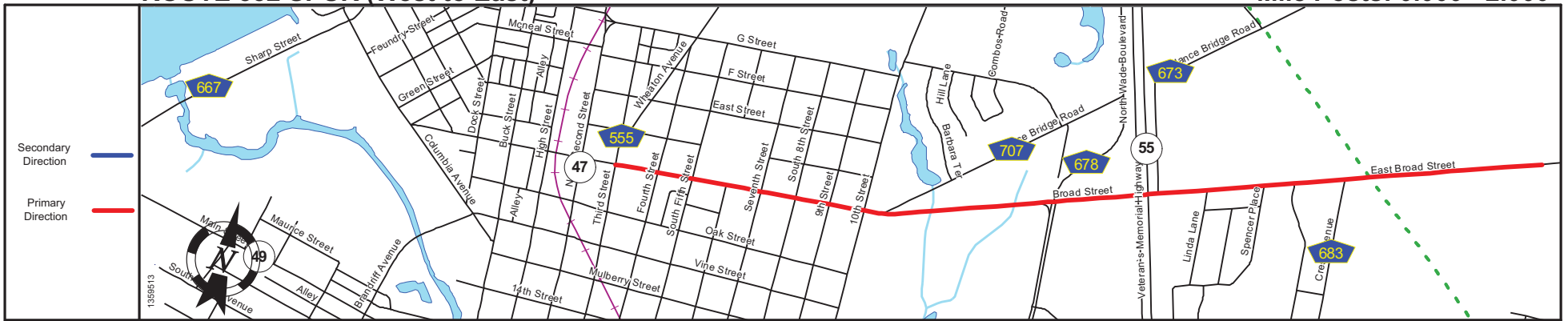
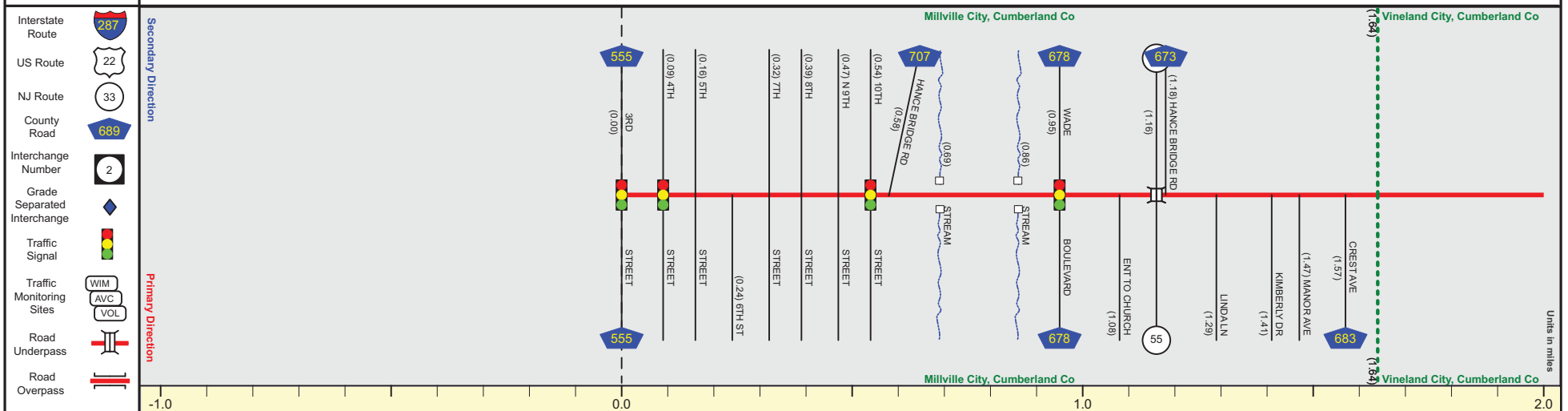


ROUTE 552 SPUR (West to East)

Mile Posts: 0.000 - 2.000



Pavement	
Shoulder	
Number of Lanes	
Speed Limit	
Street Name	



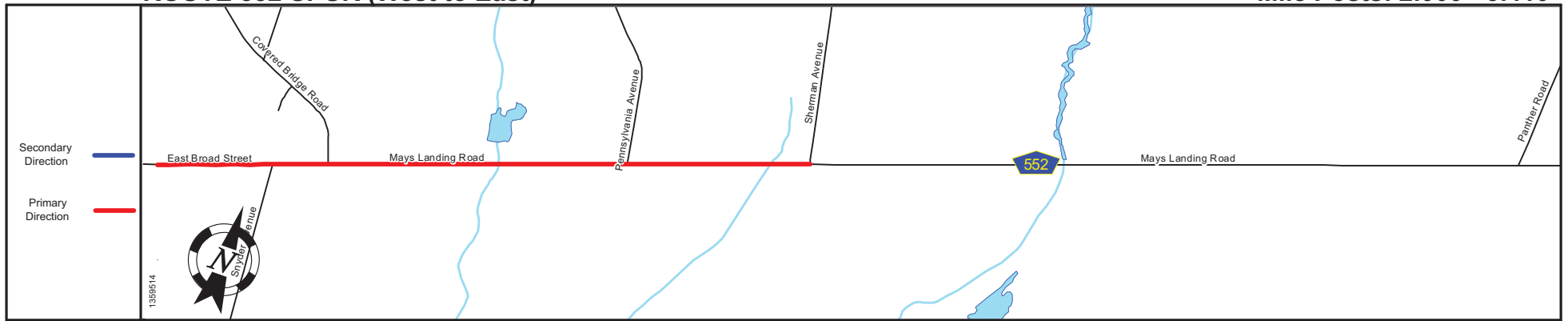
Street Name		Broad Street		East Broad Street
Jurisdiction		Municipal		County
Functional Class				Urban Minor Arterial
Federal Aid - NHS Sy				STP
Control Section				
Speed Limit		25	40	45
Number of Lanes				2
Med. Type				None
Med. Width				0
Pavement		40		24
Shoulder		0		18
Traffic Volume		6,384 (2018)		7,358 (2017)
Traffic Sta. ID		8-4-413		8-7-065
Structure No.				0609160 0609159
Enlarged Views				

SRI = 0000552S_

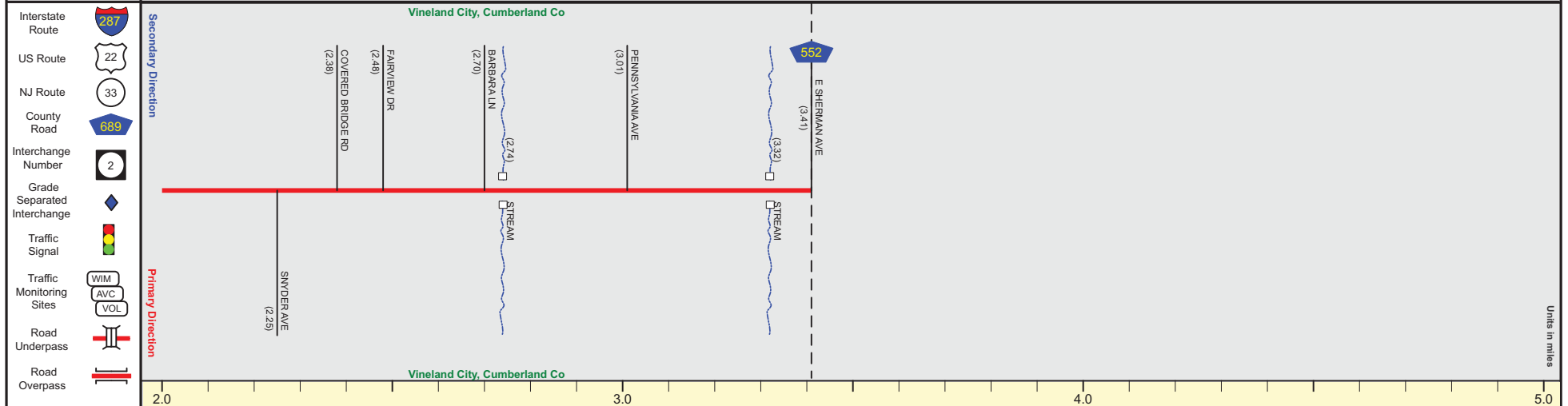
Date last inventoried: June 2012

ROUTE 552 SPUR (West to East)

Mile Posts: 2.000 - 3.410



Pavement	
Shoulder	
Number of Lanes	
Speed Limit	
Street Name	



Street Name	East Broad Street	Mays Landing Road
Jurisdiction	County	
Functional Class	Urban Minor Arterial	
Federal Aid - NHS Sy	STP	
Control Section	E/Id Rt 552 Spur MP=3.41	
Speed Limit	45	
Number of Lanes	2	
Med. Type	None	
Med. Width	0	
Pavement	24	
Shoulder	8	
Traffic Volume	7,162 (2017)	
Traffic Sta. ID	8-8-057	
Structure No.		
Enlarged Views		

SRI = 0000552S_

Date last inventoried: June 2012