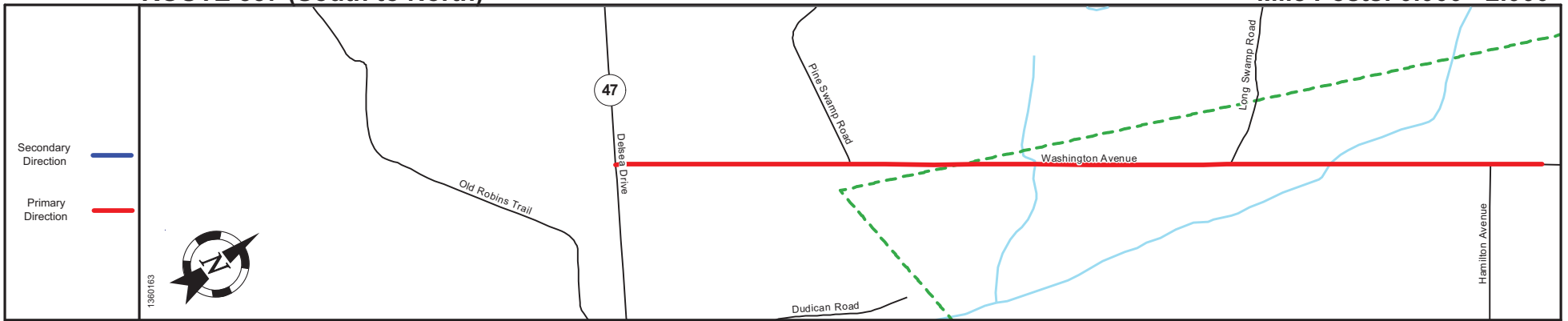
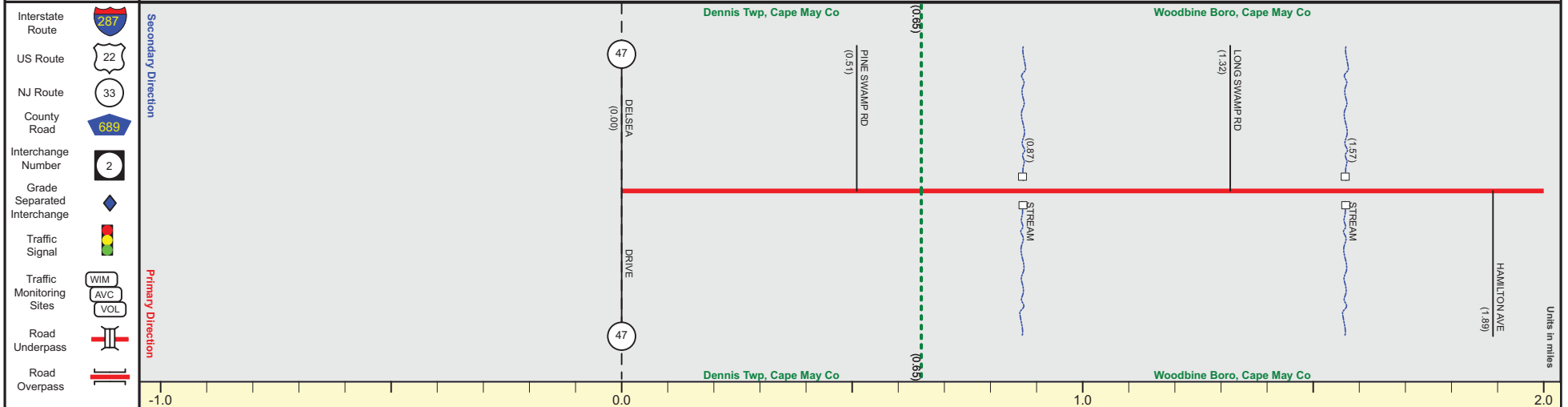


ROUTE 557 (South to North)

Mile Posts: 0.000 - 2.000



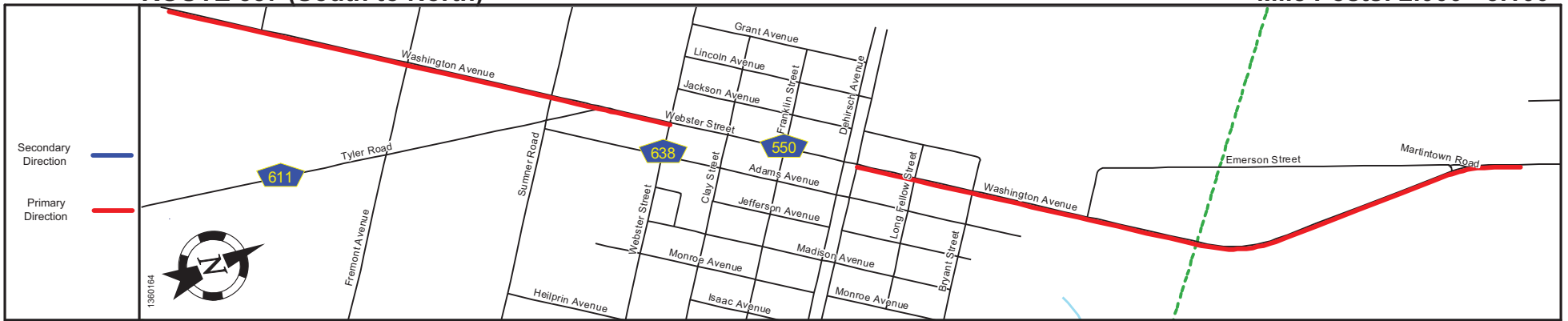
Pavement	
Shoulder	
Number of Lanes	
Speed Limit	
Street Name	



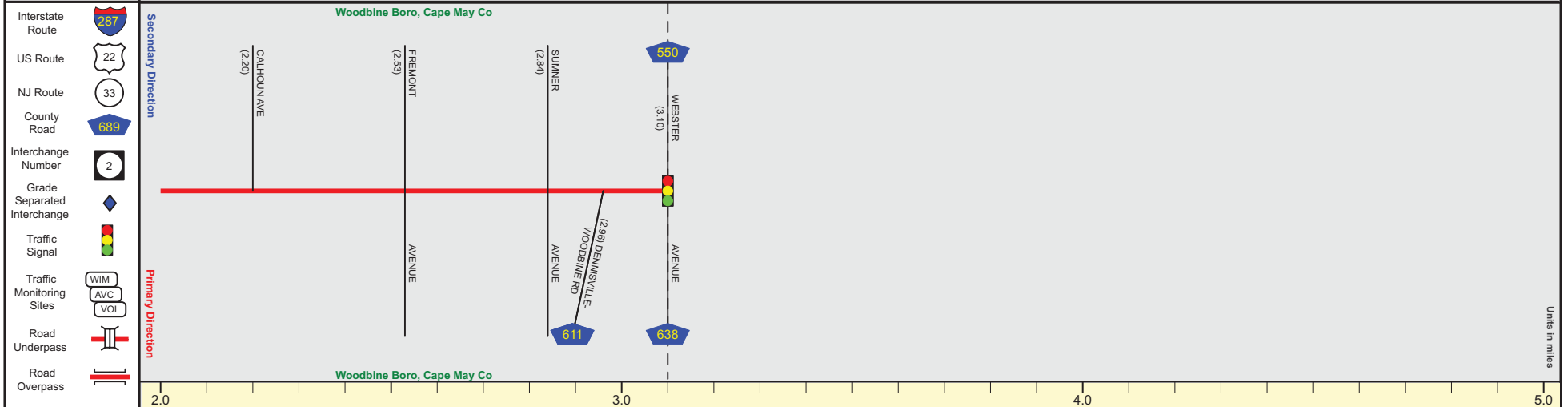
Street Name	Washington Avenue
Jurisdiction	County
Functional Class	Rural Major Collector
Federal Aid - NHS Sy	STP
Control Section	
Speed Limit	50
Number of Lanes	2
Med. Type	None
Med. Width	0
Pavement	24
Shoulder	8
Traffic Volume	629 (2016)
Traffic Sta. ID	8-8,738
Structure No.	
Enlarged Views	

SRI = 0000557__

Date last inventoried: June 2012



Pavement	
Shoulder	
Number of Lanes	
Speed Limit	
Street Name	

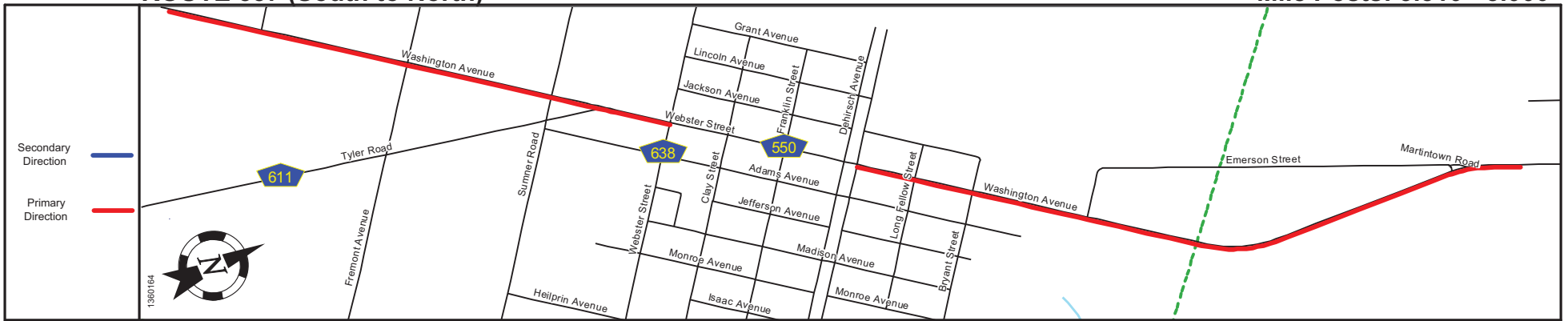


Street Name	Washington Avenue
Jurisdiction	County
Functional Class	Rural Major Collector Urban Major Collector
Federal Aid - NHS Sy	STP
Control Section	
Speed Limit	50
Number of Lanes	2
Med. Type	None
Med. Width	0
Pavement	24
Shoulder	8
Traffic Volume	2,545 (2016)
Traffic Sta. ID	90504
Structure No.	
Enlarged Views	

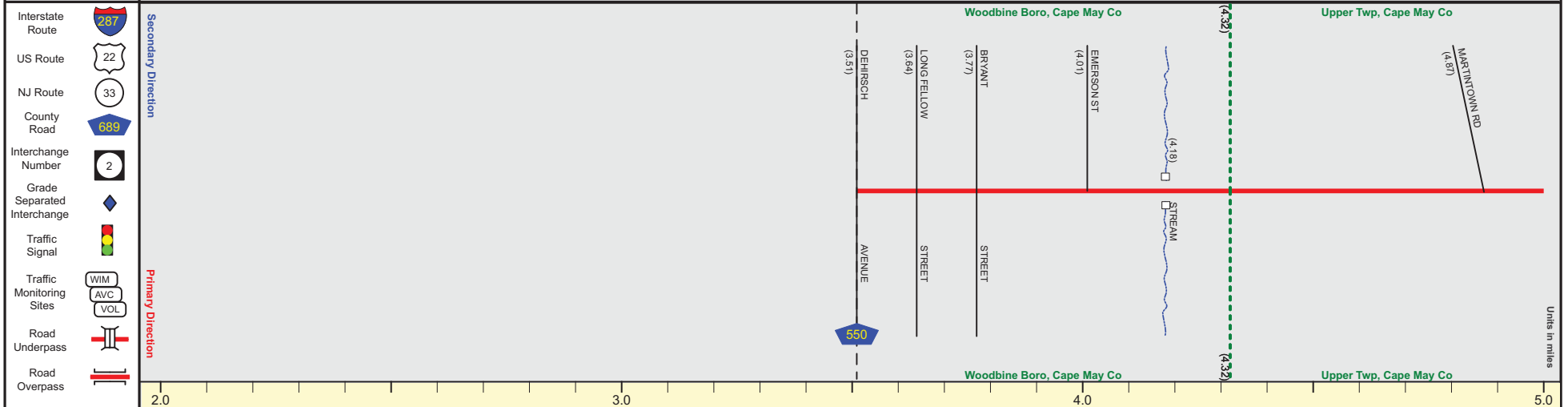
MP 3.10 = Begin Conc. With Rt. 550 MP 4.18
 MP 3.10-3.51 See Rt. 550 MP 9.18-9.59

ROUTE 557 (South to North)

Mile Posts: 3.510 - 5.000



Pavement	
Shoulder	
Number of Lanes	
Speed Limit	
Street Name	



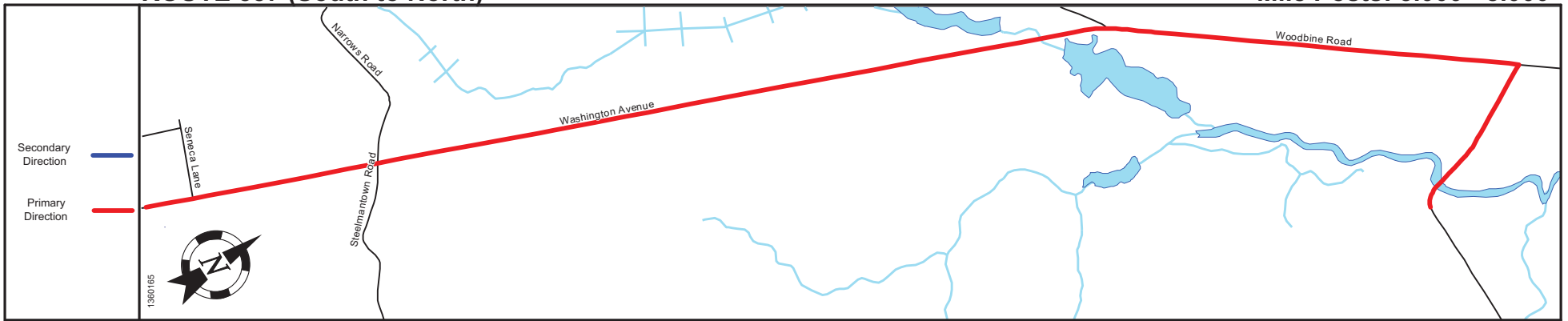
Street Name	Washington Avenue
Jurisdiction	County
Functional Class	Urban Major Collector Rural Major Collector
Federal Aid - NHS Sy	STP
Control Section	
Speed Limit	40 50
Number of Lanes	2
Med. Type	None
Med. Width	0
Pavement	40 24
Shoulder	0 6
Traffic Volume	
Traffic Sta. ID	
Structure No.	
Enlarged Views	

SRI = 0000557__

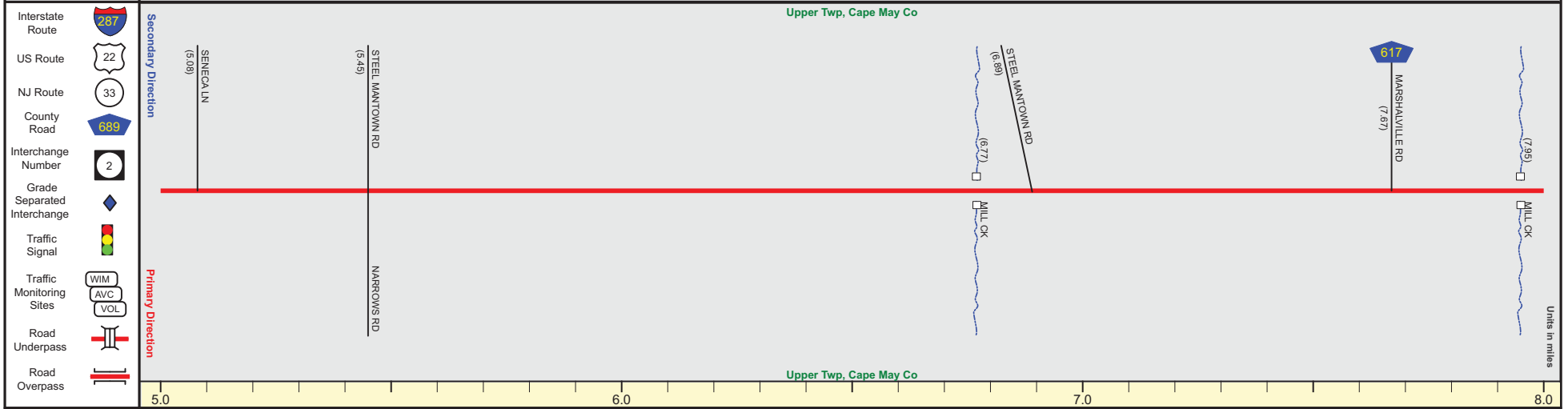
Date last inventoried: June 2012

ROUTE 557 (South to North)

Mile Posts: 5.000 - 8.000



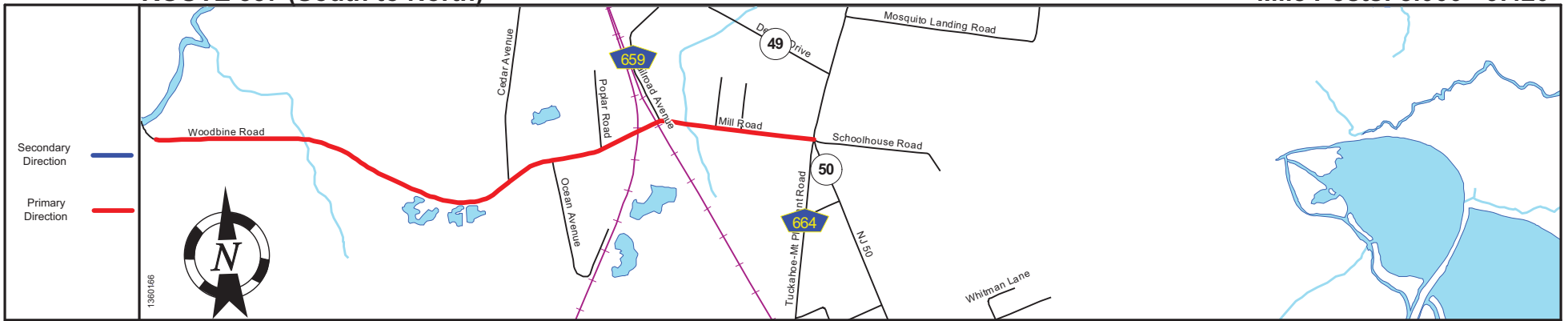
Pavement	
Shoulder	
Number of Lanes	
Speed Limit	
Street Name	



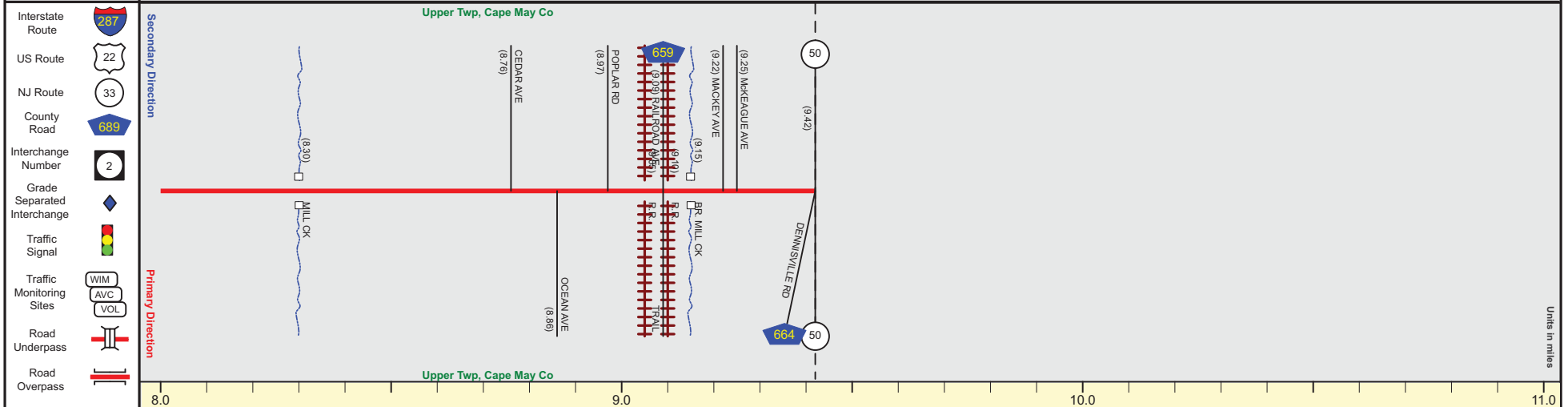
Street Name	Washington Avenue		+	Woodbine Road	
Jurisdiction	County				
Functional Class	Rural Major Collector			+	Rural Local
Federal Aid - NHS Sy	STP			+	Non-Federal Aid
Control Section					
Speed Limit	50			+	45
Number of Lanes	2				
Med. Type	None				
Med. Width	0				
Pavement	24			+	22
Shoulder	6			+	10
Traffic Volume	2,478 (2016)				
Traffic Sta. ID	90503				
Structure No.					
Enlarged Views					

SRI = 0000557__

Date last inventoried: June 2012



Pavement	
Shoulder	
Number of Lanes	
Speed Limit	
Street Name	

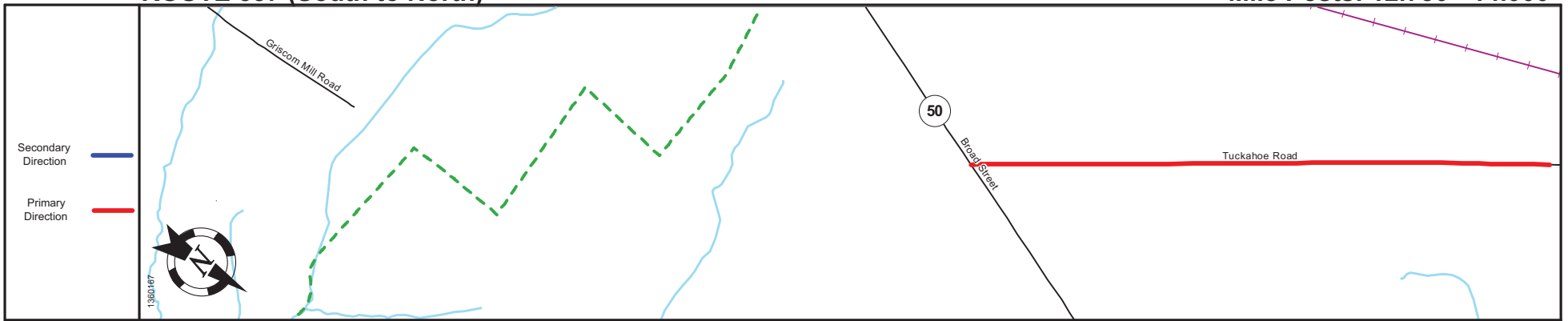


Street Name	Woodbine Road	Mill Road	
Jurisdiction	County		
Functional Class	Rural Local		
Federal Aid - NHS Sy	Non-Federal Aid		
Control Section			
Speed Limit	45		30
Number of Lanes	2		
Med. Type	None		
Med. Width	0		
Pavement	22		
Shoulder	10 + 6	4	2
Traffic Volume	261 (2016)		
Traffic Sta. ID	160510		
Structure No.			
Enlarged Views			

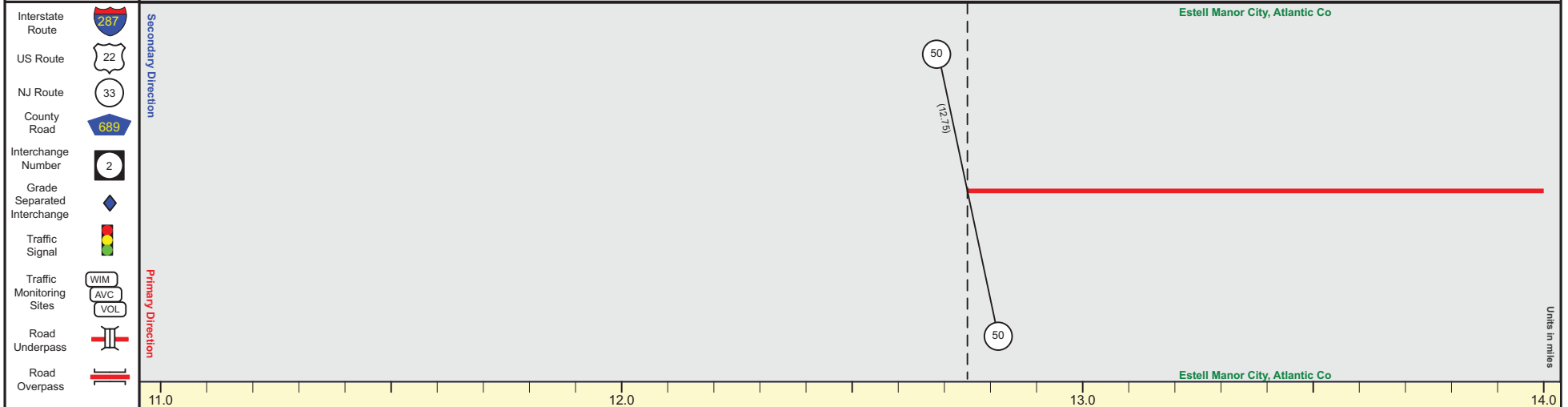
MP 9.42 = Begin Cdinc. With NJ 50 MP 6.63
 MP 9.42-12.75 Sde NJ 50 MP 5.63-9.97

ROUTE 557 (South to North)

Mile Posts: 12.750 - 14.000



Pavement	
Shoulder	
Number of Lanes	
Speed Limit	
Street Name	



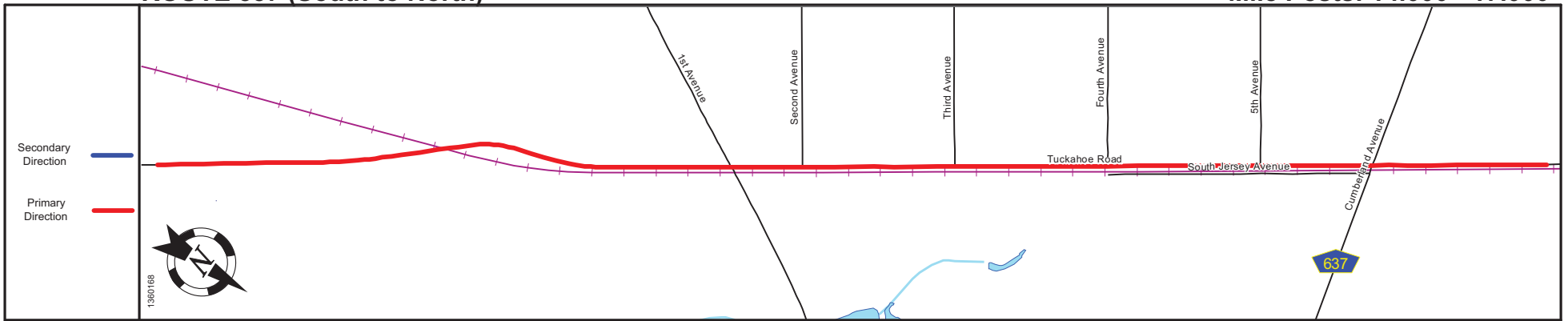
Street Name	Tuckahoe Road
Jurisdiction	County
Functional Class	Rural Major Collector
Federal Aid - NHS Sy	STP
Control Section	
Speed Limit	50
Number of Lanes	2
Med. Type	None
Med. Width	0
Pavement	24
Shoulder	2
Traffic Volume	
Traffic Sta. ID	
Structure No.	
Enlarged Views	

SRI = 0000557__

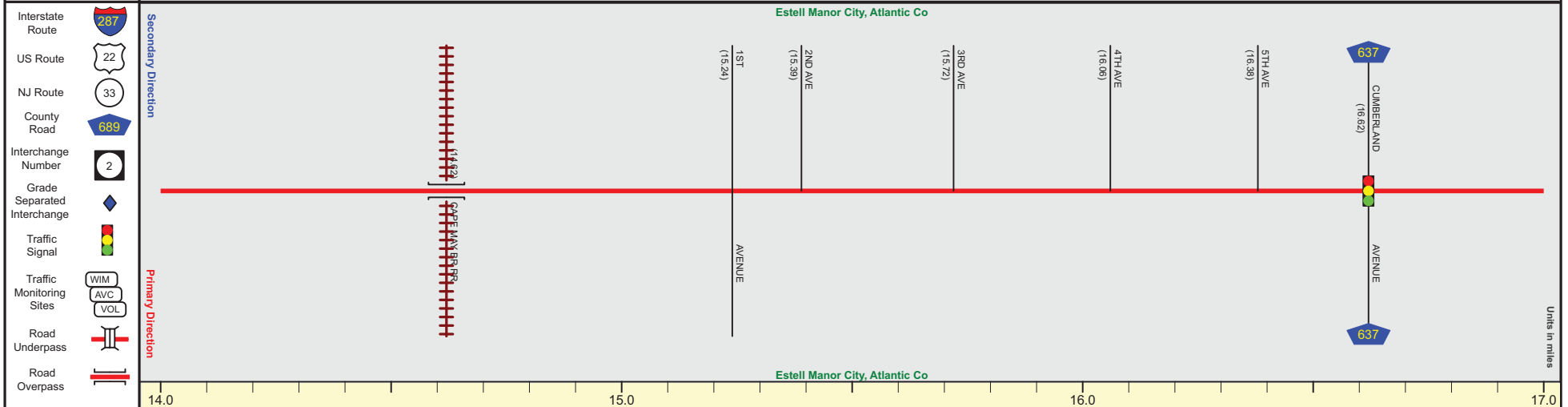
Date last inventoried: June 2012

ROUTE 557 (South to North)

Mile Posts: 14.000 - 17.000



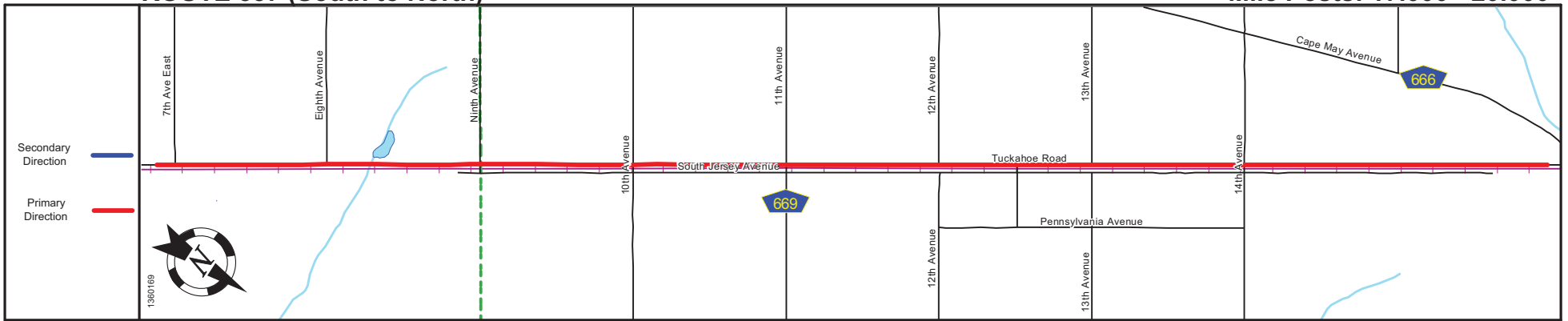
Pavement	
Shoulder	
Number of Lanes	
Speed Limit	
Street Name	



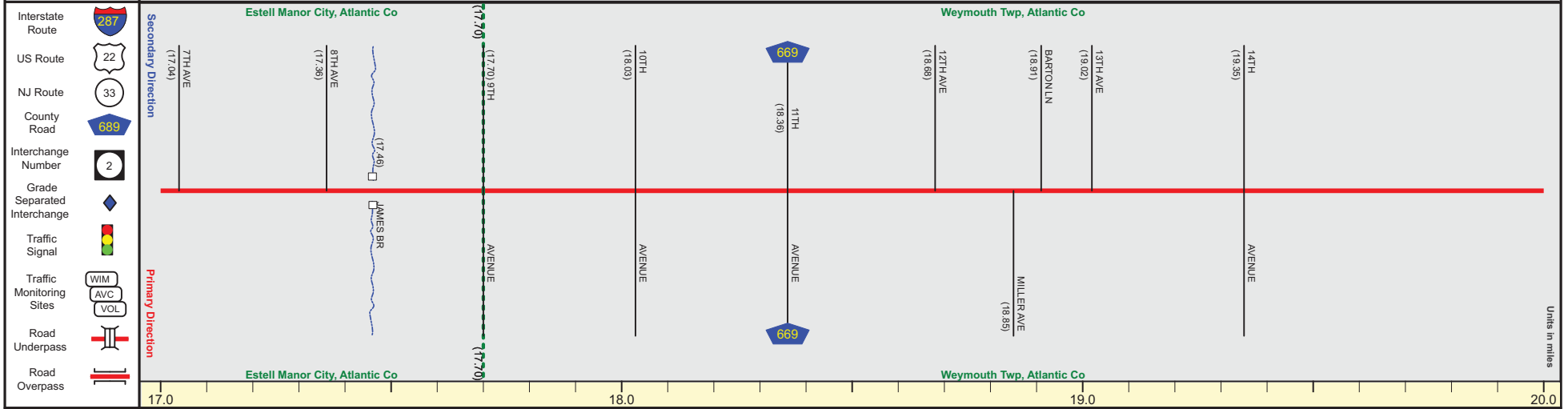
Street Name	Tuckahoe Road
Jurisdiction	County
Functional Class	Rural Major Collector
Federal Aid - NHS Sy	STP
Control Section	
Speed Limit	50
Number of Lanes	2
Med. Type	None
Med. Width	0
Pavement	24
Shoulder	2
Traffic Volume	
Traffic Sta. ID	
Structure No.	0161151
Enlarged Views	

SRI = 0000557__

Date last inventoried: June 2012



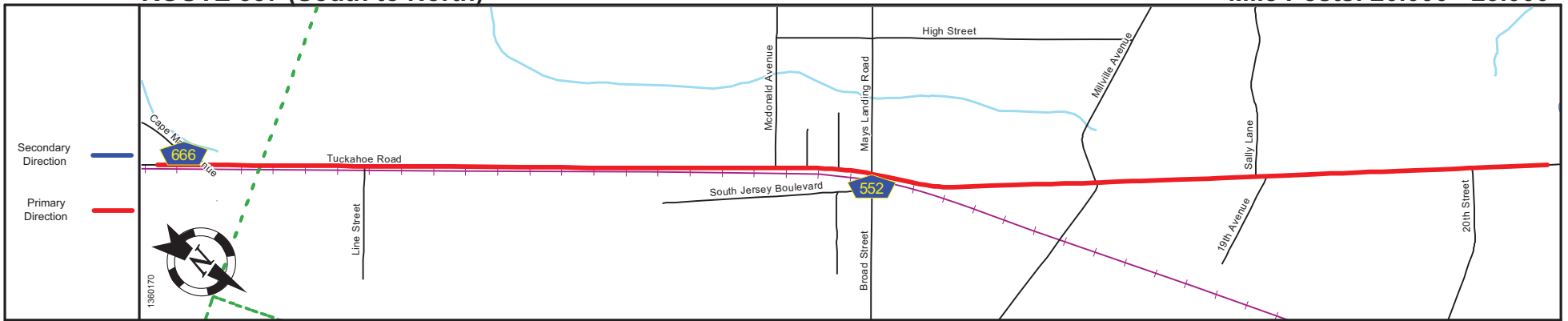
Pavement	
Shoulder	
Number of Lanes	
Speed Limit	
Street Name	



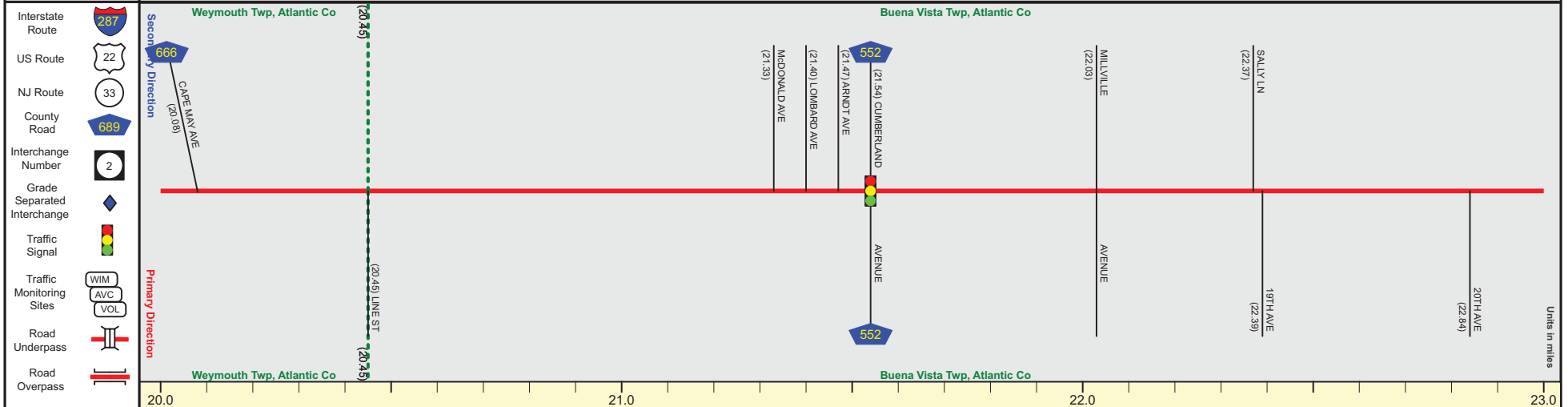
Street Name	Tuckahoe Road	
Jurisdiction	County	
Functional Class	Rural Major Collector	
Federal Aid - NHS Sy	STP	
Control Section		
Speed Limit	50	
Number of Lanes	2	
Med. Type	None	
Med. Width	0	
Pavement	24	
Shoulder	2	
Traffic Volume	2,395 (2018)	2,605 (2018)
Traffic Sta. ID	8-6-167	8-8-498
Structure No.		
Enlarged Views		

ROUTE 557 (South to North)

Mile Posts: 20.000 - 23.000



Pavement	
Shoulder	
Number of Lanes	
Speed Limit	
Street Name	



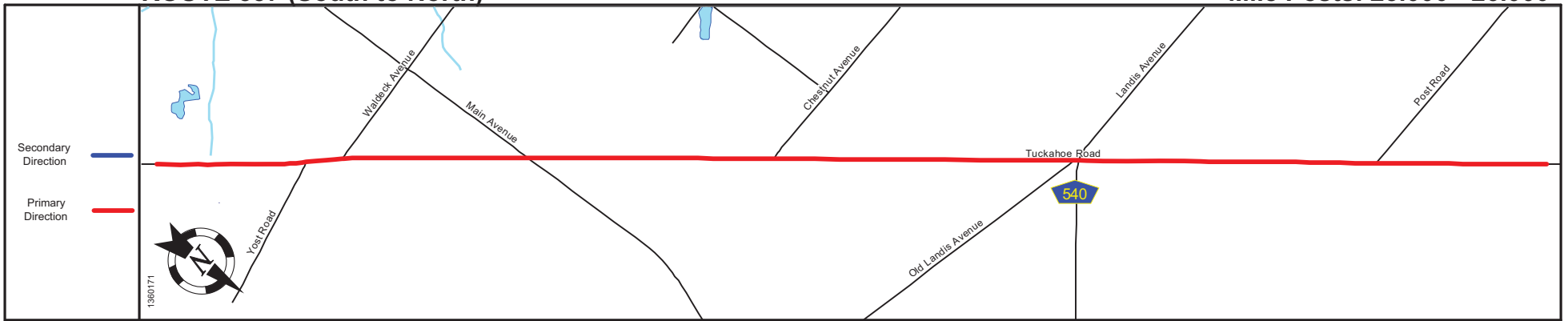
Street Name	Tuckahoe Road		
Jurisdiction	County		
Functional Class	Rural Major Collector		
Federal Aid - NHS Sy	STP		
Control Section			
Speed Limit	50	40	50
Number of Lanes	2		
Med. Type	None		
Med. Width	0		
Pavement	24		
Shoulder	2		
Traffic Volume			
Traffic Sta. ID			
Structure No.			
Enlarged Views			

SRI = 0000557__

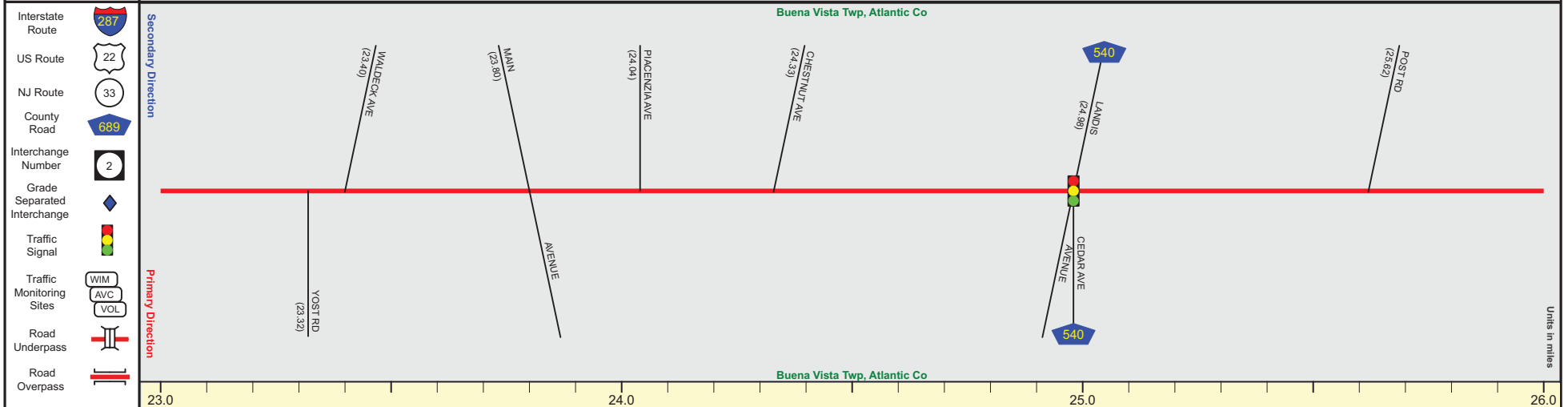
Date last inventoried: June 2012

ROUTE 557 (South to North)

Mile Posts: 23.000 - 26.000



Pavement	
Shoulder	
Number of Lanes	
Speed Limit	
Street Name	



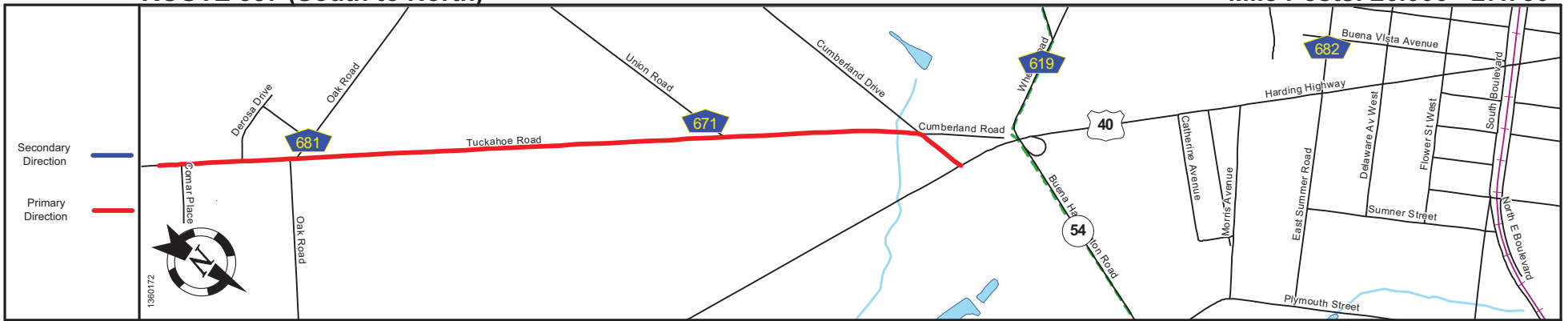
Street Name	Tuckahoe Road	
Jurisdiction	County	
Functional Class	Rural Major Collector	
Federal Aid - NHS Sy	STP	
Control Section		
Speed Limit	50	
Number of Lanes	2	
Med. Type	None	
Med. Width	0	
Pavement	24	26
Shoulder	2	
Traffic Volume	5,361 (2016)	4,002 (2016)
Traffic Sta. ID	90115	90116
Structure No.		
Enlarged Views		

SRI = 0000557__

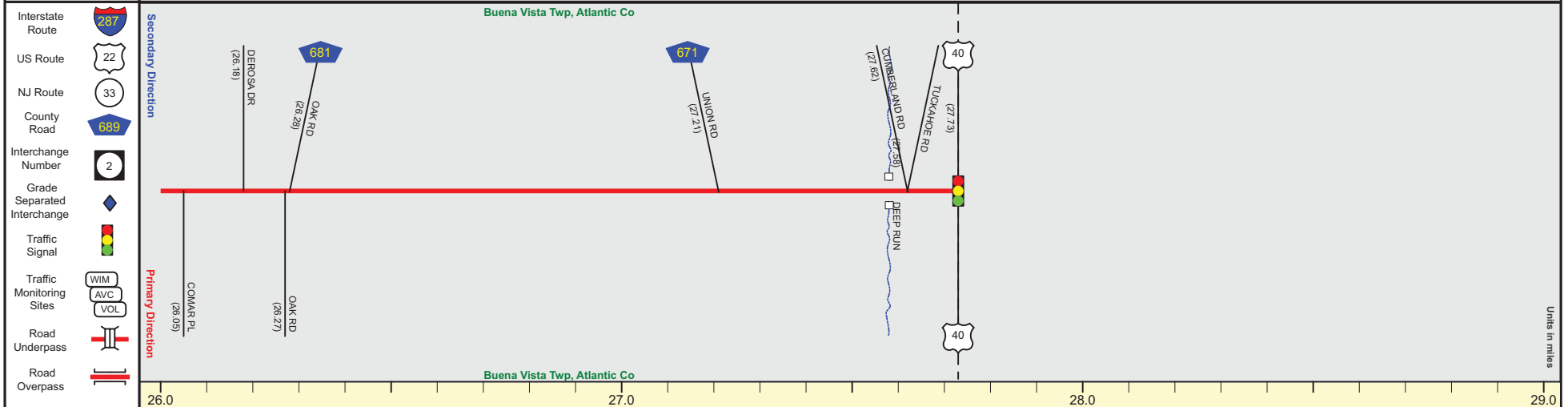
Date last inventoried: June 2012

ROUTE 557 (South to North)

Mile Posts: 26.000 - 27.730



Pavement	
Shoulder	
Number of Lanes	
Speed Limit	
Street Name	



Street Name	Tuckahoe Road	
Jurisdiction	County	
Functional Class	Rural Major Collector	Urban Major Collector
Federal Aid - NHS Sy	STP	
Control Section		
Speed Limit	50	
Number of Lanes	2	
Med. Type	None	
Med. Width	0	
Pavement	26	
Shoulder	2	
Traffic Volume		
Traffic Sta. ID		
Structure No.		
Enlarged Views		

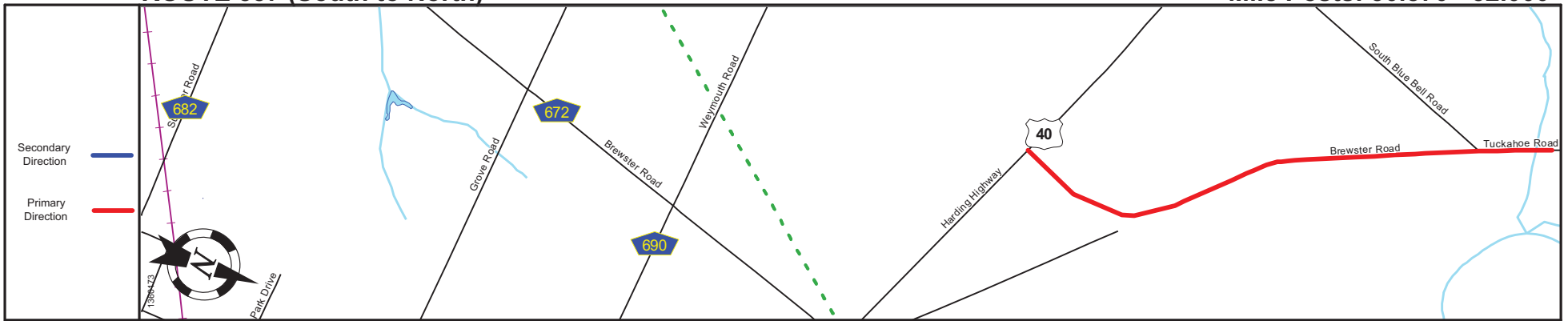
MP 27.73 = Begin Cdinc. With US 40 MP 32.67
 MP 27.73-30.32 See US 40 MP 32.67-35.26

SRI = 0000557__

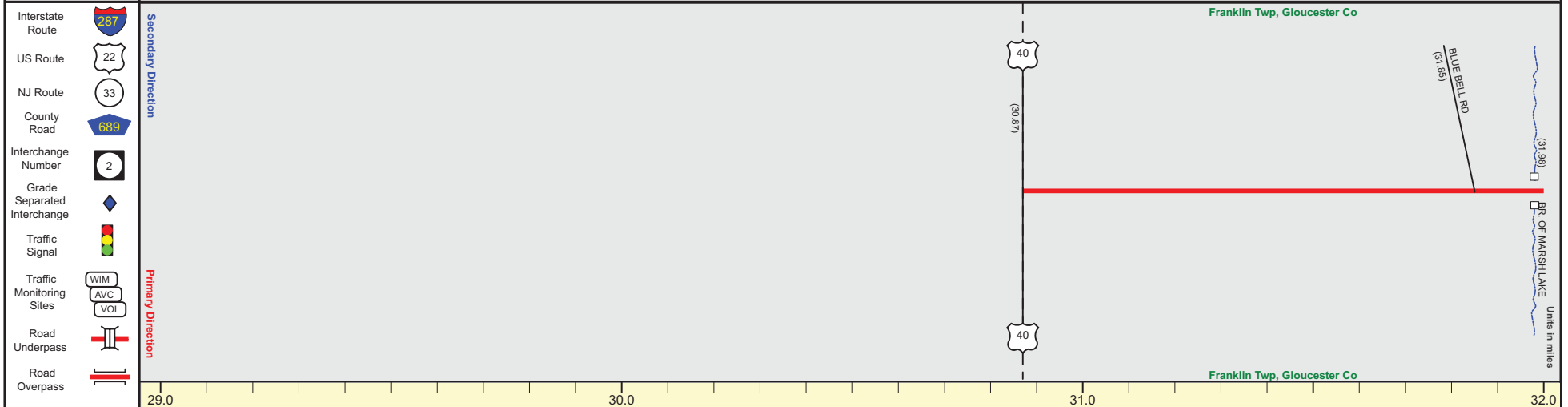
Date last inventoried: June 2012

ROUTE 557 (South to North)

Mile Posts: 30.870 - 32.000



Pavement	
Shoulder	
Number of Lanes	
Speed Limit	
Street Name	



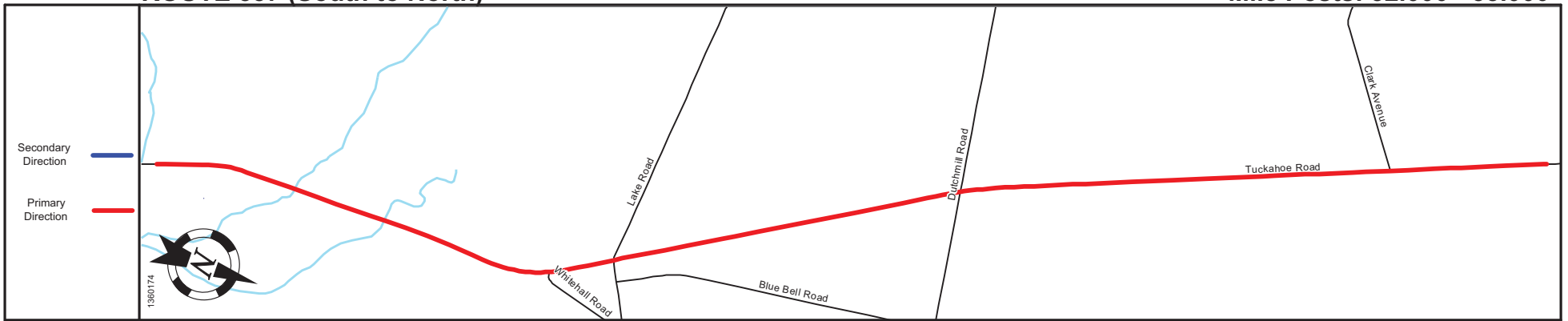
Street Name		Brewster Road	Tuckahoe Road
Jurisdiction		County	
Functional Class		Rural Minor Arterial	
Federal Aid - NHS Sy		STP	
Control Section			
Speed Limit		45	
Number of Lanes		2	
Med. Type		None	
Med. Width		0	
Pavement		24	
Shoulder		2	10
Traffic Volume		2,128 (2018)	
Traffic Sta. ID		7-0-305	
Structure No.			
Enlarged Views			

SRI = 0000557__

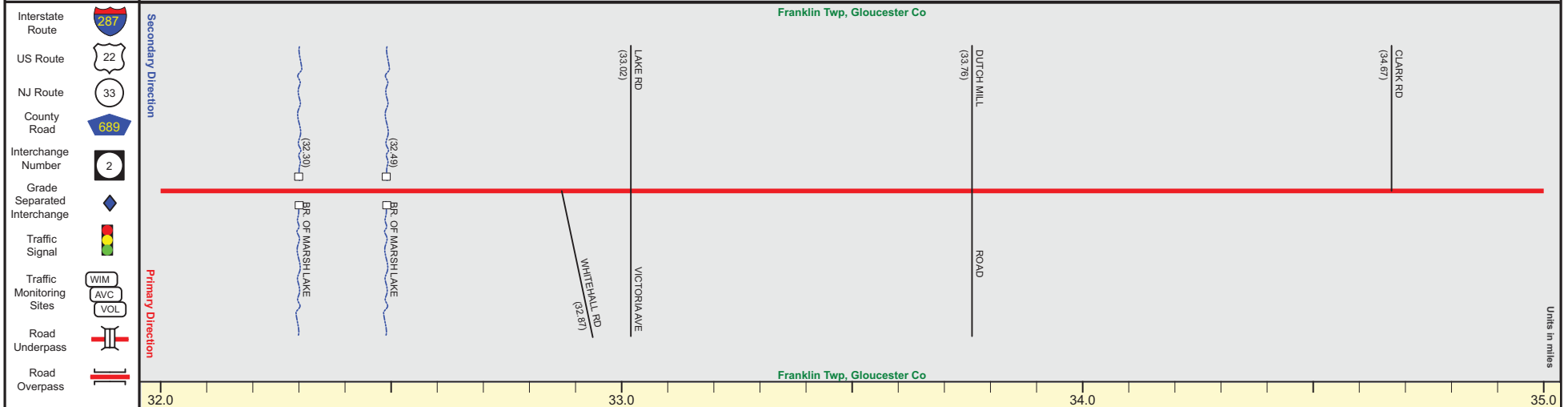
Date last inventoried: June 2012

ROUTE 557 (South to North)

Mile Posts: 32.000 - 35.000



Pavement	
Shoulder	
Number of Lanes	
Speed Limit	
Street Name	



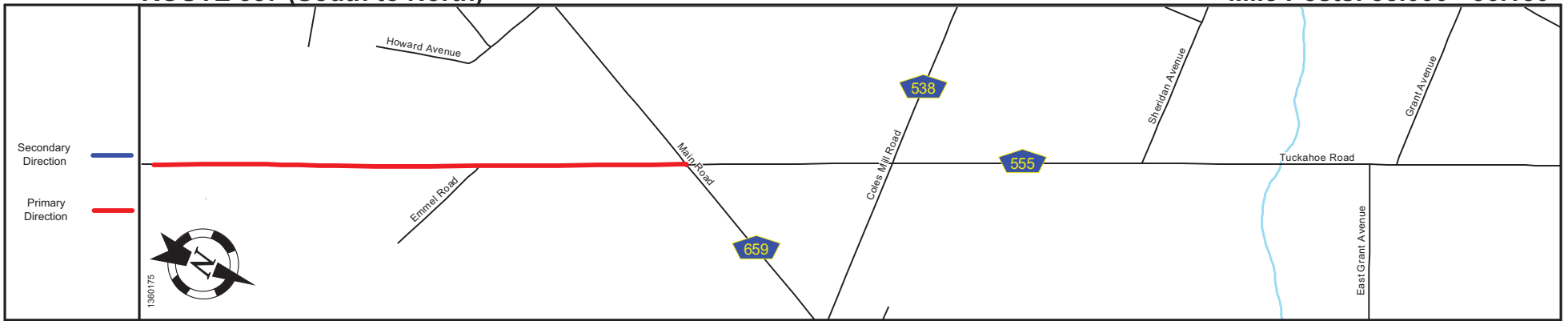
Street Name	Tuckahoe Road	
Jurisdiction	County	
Functional Class	Rural Minor Arterial	
Federal Aid - NHS Sy	STP	
Control Section		
Speed Limit	45	50
Number of Lanes	2	
Med. Type	None	
Med. Width	0	
Pavement	24	22
Shoulder	10	8
Traffic Volume	2,750 (2016)	
Traffic Sta. ID	90821	
Structure No.		
Enlarged Views		

SRI = 0000557__

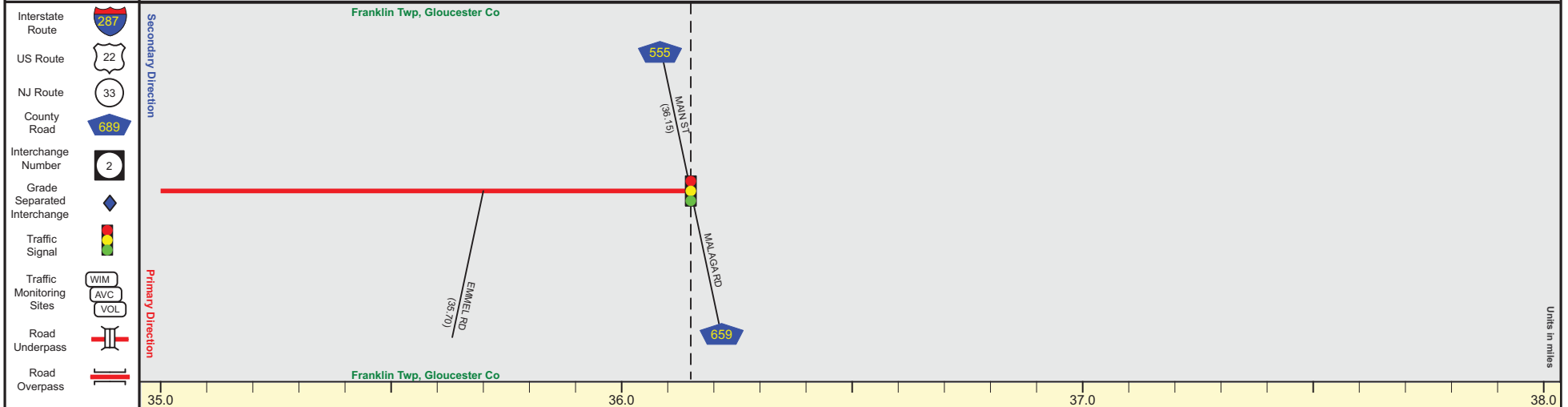
Date last inventoried: June 2012

ROUTE 557 (South to North)

Mile Posts: 35.000 - 36.150



Pavement	
Shoulder	
Number of Lanes	
Speed Limit	
Street Name	



Street Name	Tuckahoe Road	
Jurisdiction	County	
Functional Class	Rural Minor Arterial	Urban Minor Arterial
Federal Aid - NHS Sy	STP	
Control Section		
Speed Limit	50	End Rt. 557 MP=36.15
Number of Lanes	2	
Med. Type	None	
Med. Width	0	
Pavement	22	
Shoulder	8	
Traffic Volume		
Traffic Sta. ID		
Structure No.		
Enlarged Views		

SRI = 0000557__

Date last inventoried: June 2012