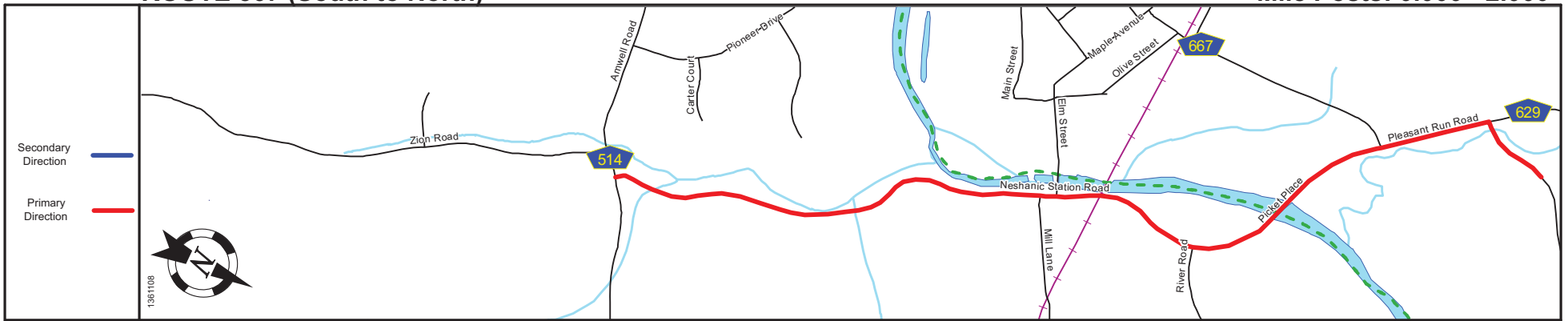
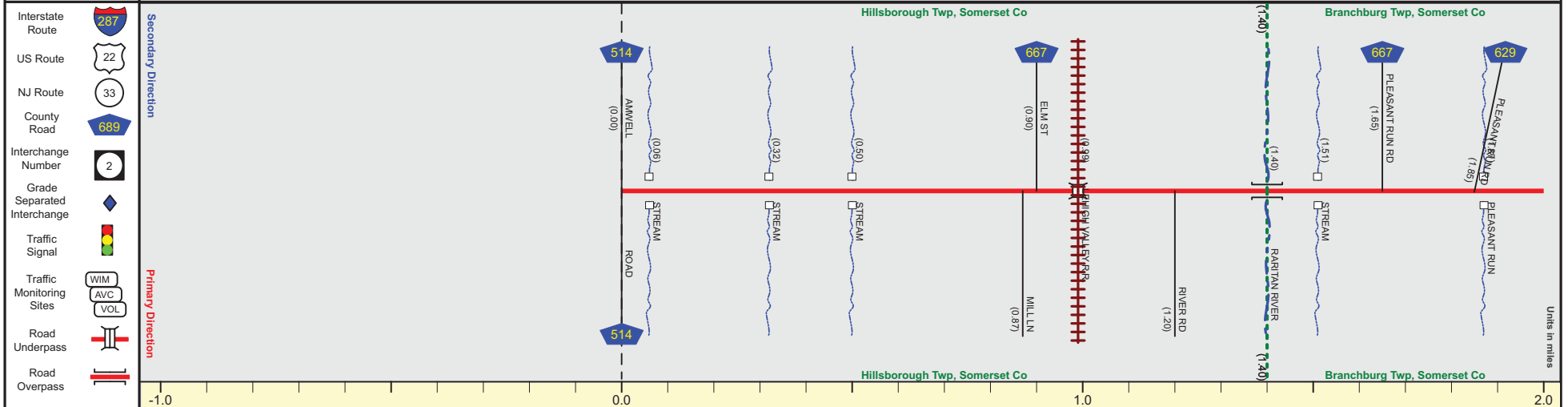


ROUTE 567 (South to North)

Mile Posts: 0.000 - 2.000



Pavement	
Shoulder	
Number of Lanes	
Speed Limit	
Street Name	



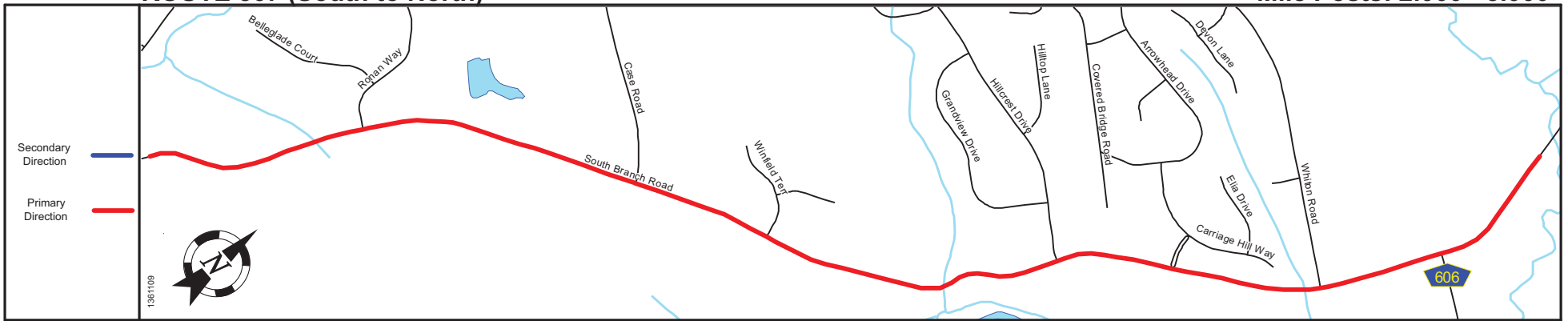
Street Name	Neshanic Station Road		Picket Place		Pleasant Run Road		South Branch Road
Jurisdiction	County						
Functional Class	Urban Major Collector						
Federal Aid - NHS Sy	STP						
Control Section	Begin Rt 567 MP=0.00						
Speed Limit	40						
Number of Lanes	2						
Med. Type	None						
Med. Width	0						
Pavement	22		6		24		22
Shoulder	2		6		1		
Traffic Volume	2,658 (2018)						
Traffic Sta. ID	4-5402						
Structure No.					18CP009		18CP006
Enlarged Views							

SRI = 0000567__

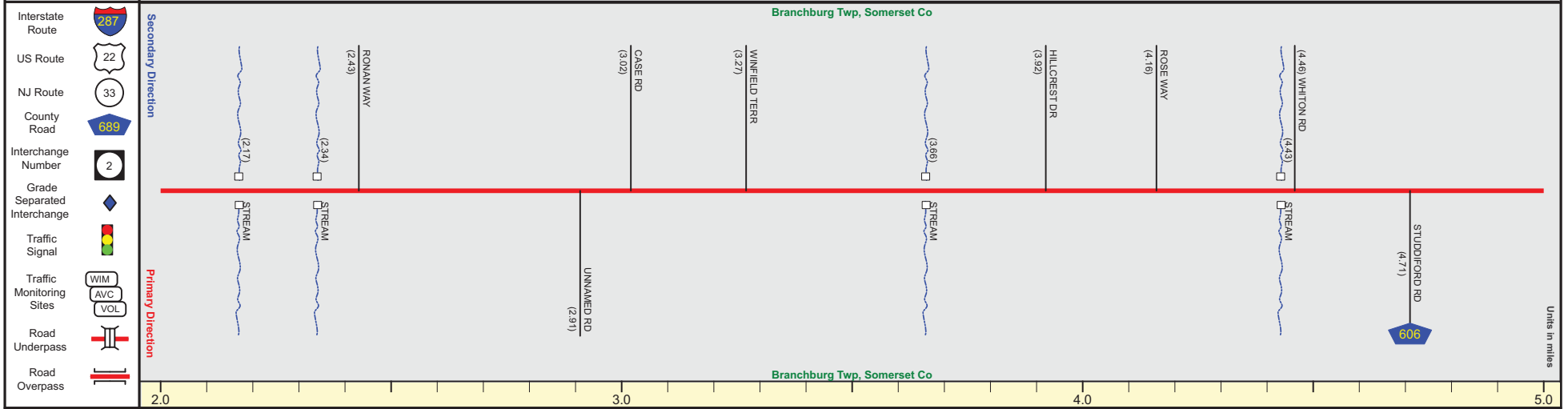
Date last inventoried: November 2012

ROUTE 567 (South to North)

Mile Posts: 2.000 - 5.000



Pavement	
Shoulder	
Number of Lanes	
Speed Limit	
Street Name	



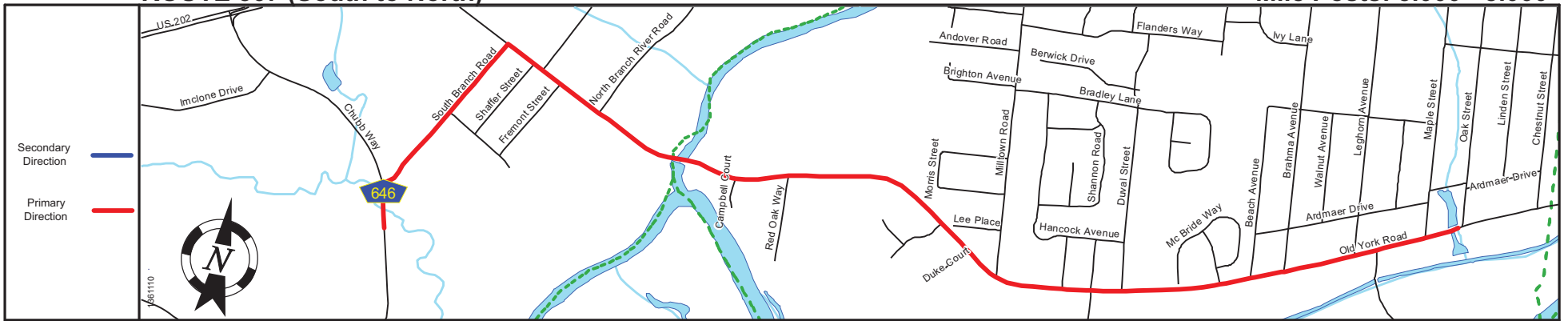
Street Name	South Branch Road	
Jurisdiction	County	
Functional Class	Urban Major Collector	Urban Minor Arterial
Federal Aid - NHS Sy	STP	
Control Section		
Speed Limit	40	
Number of Lanes	2	
Med. Type	None	
Med. Width	0	
Pavement	22	
Shoulder	1	
Traffic Volume	2,432 (2016)	4,297 (2017)
Traffic Sta. ID	4-5-403	4-5-404
Structure No.		
Enlarged Views		

SRI = 0000567__

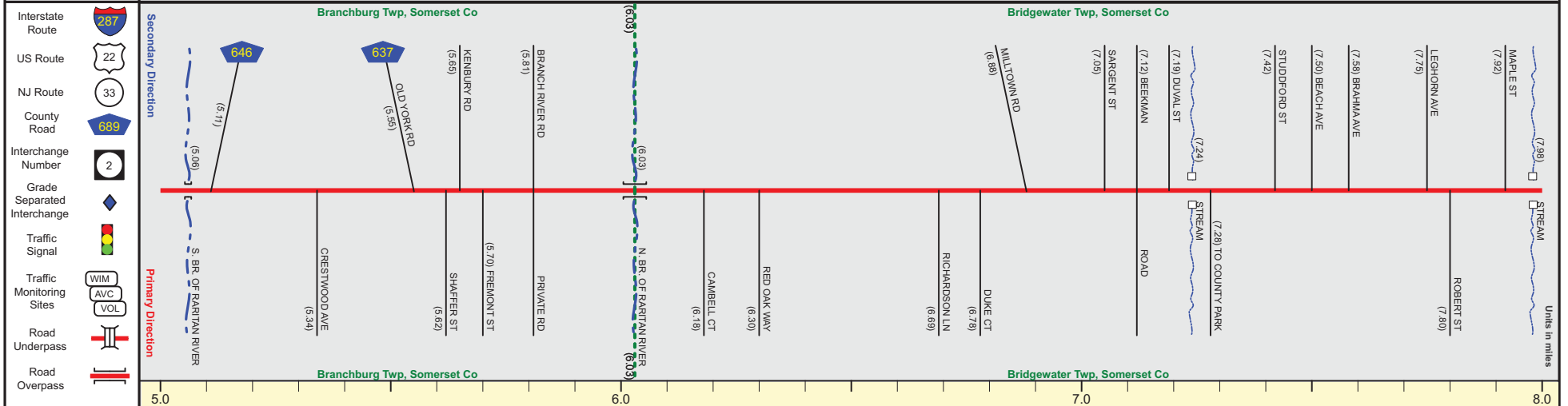
Date last inventoried: November 2012

ROUTE 567 (South to North)

Mile Posts: 5.000 - 8.000



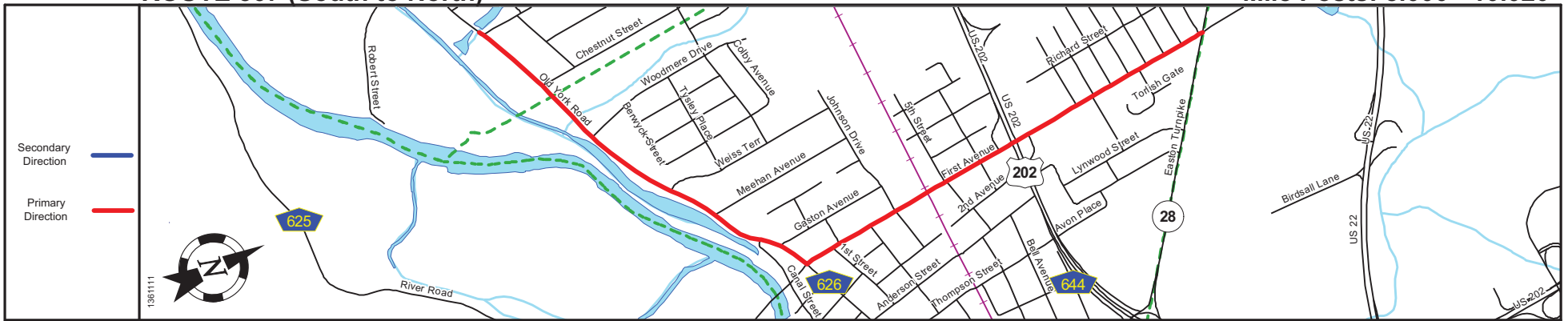
Pavement	
Shoulder	
Number of Lanes	
Speed Limit	
Street Name	



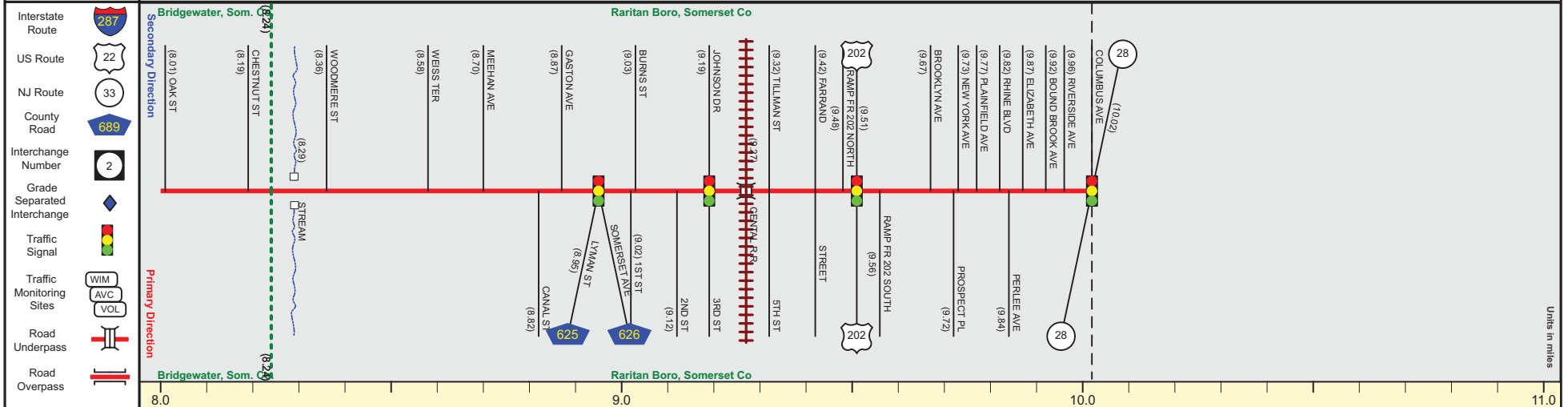
Street Name	South Branch Road		Old York Road
Jurisdiction	County		
Functional Class	Urban Minor Arterial		
Federal Aid - NHS Sy	STP		
Control Section			
Speed Limit	40		35
Number of Lanes		2	
Med. Type		None	
Med. Width		0	
Pavement		22	
Shoulder	1		6
Traffic Volume	8,428 (2016)	5,956 (2018)	7,296 (2016)
Traffic Sta. ID	91814	4-8-954	445-921
Structure No.	18Dq704	18Dq705	
Enlarged Views			

SRI = 0000567__

Date last inventoried: November 2012



Pavement	
Shoulder	
Number of Lanes	
Speed Limit	
Street Name	



Street Name	Old York Road		Somerset Street		First Avenue		
Jurisdiction	County						
Functional Class	Urban Minor Arterial						
Federal Aid - NHS Sy	STP						
Control Section							
Speed Limit	35		25		30		35
Number of Lanes	2				4		2
Med. Type	None						
Med. Width	0						
Pavement	22		30		40		32
Shoulder	6				0		36
Traffic Volume			10,939 (2016)				6,671 (2016)
Traffic Sta. ID			4d5g922				4d5g923
Structure No.							
Enlarged Views							