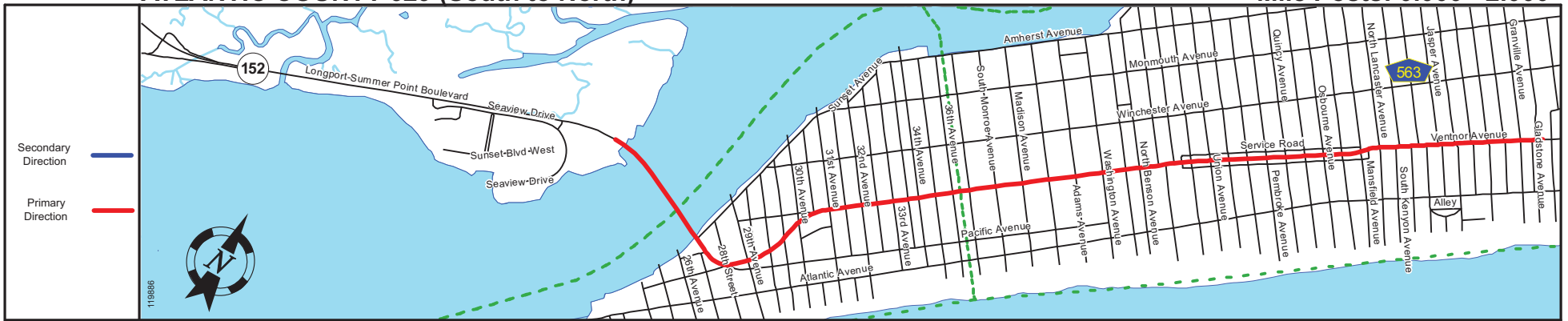
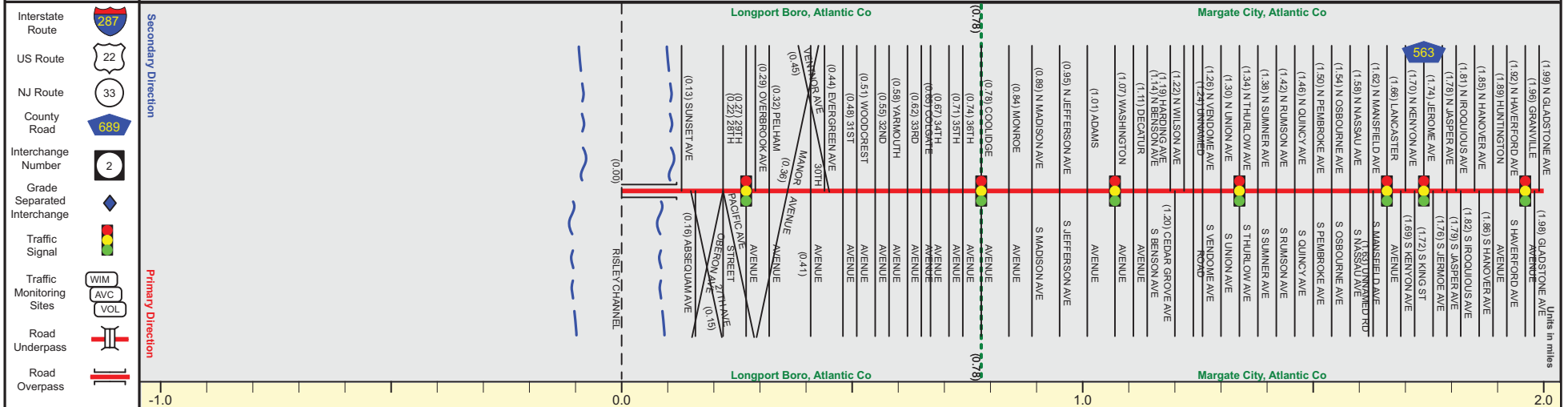


# ATLANTIC COUNTY 629 (South to North)

Mile Posts: 0.000 - 2.000



Pavement	
Shoulder	
Number of Lanes	
Speed Limit	
Street Name	



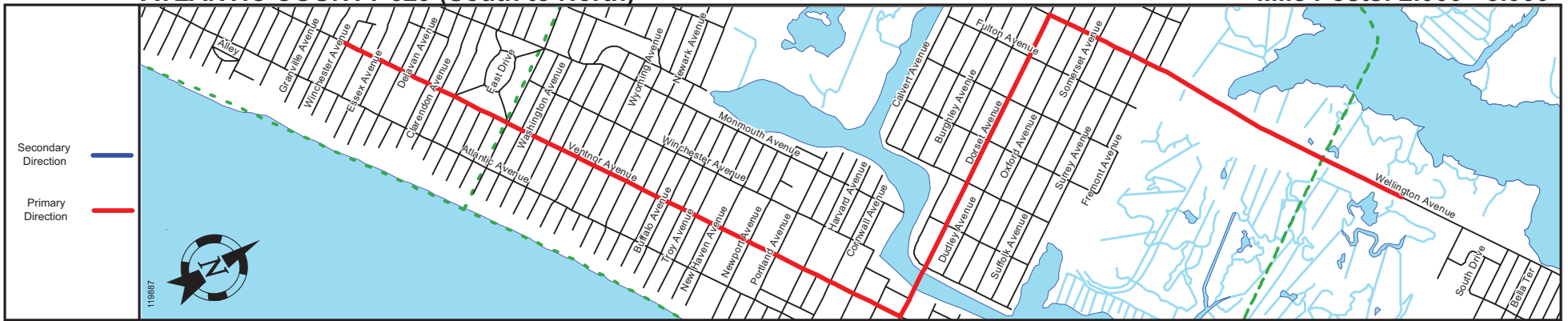
Street Name	Ventnor Avenue
Jurisdiction	County
Functional Class	Urban Principal Arterial
Federal Aid - NHS Sy	NHS
Control Section	
Speed Limit	25
Number of Lanes	2
Med. Type	None
Med. Width	0
Pavement	24 + 40 + 34 + 48 + 36
Shoulder	0 + 8
Traffic Volume	5,410 (2017) 8,592 (2017) 7,755 (2018)
Traffic Sta. ID	8-4-536 11Q12 p1910
Structure No.	01EH048
Enlarged Views	

SRI = 01000629\_\_

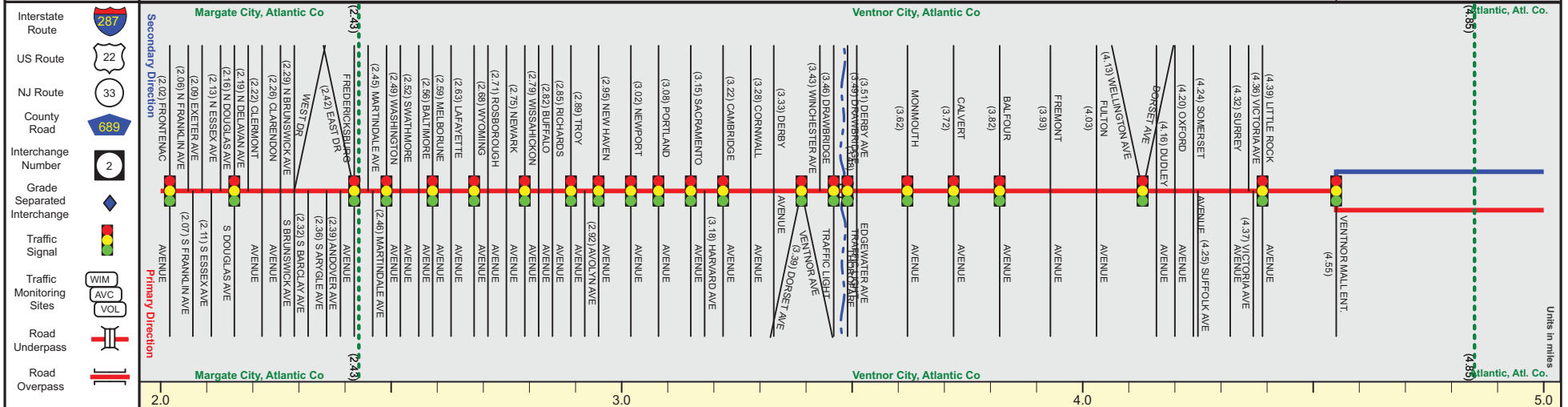
Date last inventoried: July 2011

# ATLANTIC COUNTY 629 (South to North)

Mile Posts: 2.000 - 5.000



Pavement	12
Shoulder	6
Number of Lanes	1
Speed Limit	40
Street Name	Wellington Avenue



Street Name	Ventnor Avenue		Dorset Avenue		Wellington Avenue	
Jurisdiction	County					
Functional Class	Urban Principal Arterial					
Federal Aid - NHS Sy	NHS					
Control Section						
Speed Limit	25		35		40	
Number of Lanes			2		1	
Med. Type			None		Painted/Unprotected	
Med. Width			0		14	
Pavement	36	48	40	48	36	12
Shoulder	8		0		6	14
Traffic Volume	5,567 (2016)					
Traffic Sta. ID	8-7-340					
Structure No.	01V0001					
Enlarged Views						

SRI = 01000629\_\_

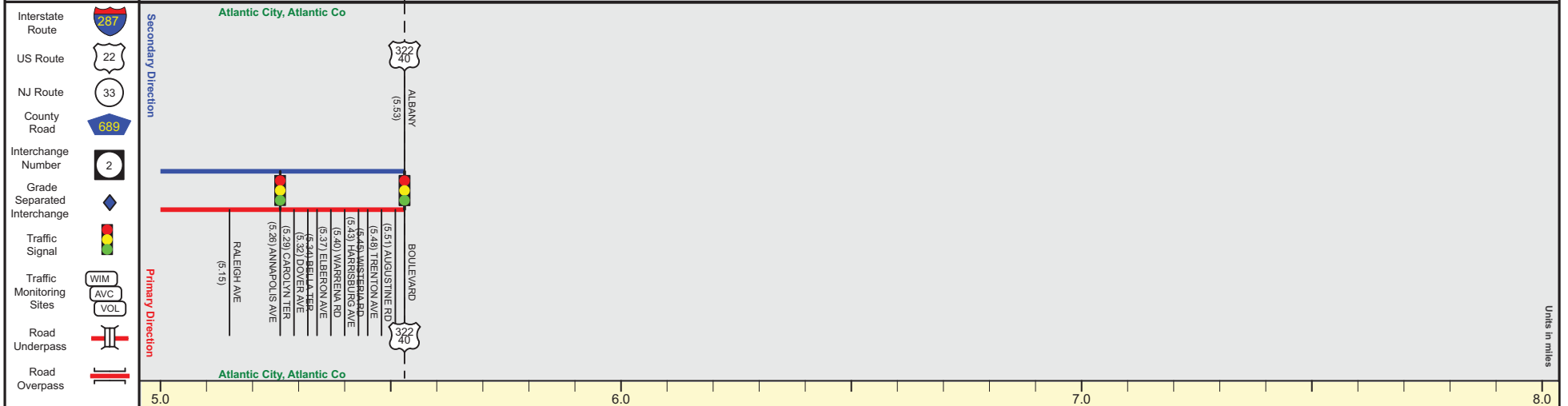
Date last inventoried: July 2011

# ATLANTIC COUNTY 629 (South to North)

Mile Posts: 5.000 - 5.530



Pavement	12
Shoulder	6
Number of Lanes	1
Speed Limit	40
Street Name	Wellington Avenue



Street Name	Wellington Avenue	
Jurisdiction	County	
Functional Class	Urban Principal Arterial	
Federal Aid - NHS Sy	NHS	End Atlantic County 629 MP=5.53
Control Section		
Speed Limit	40	
Number of Lanes	1	
Med. Type	Painted/Unprotected	
Med. Width	14	
Pavement	12	
Shoulder	14 + 6	
Traffic Volume	15,147 (2017)	
Traffic Sta. ID	8-8,349	
Structure No.		
Enlarged Views		

SRI = 01000629\_\_

Date last inventoried: July 2011