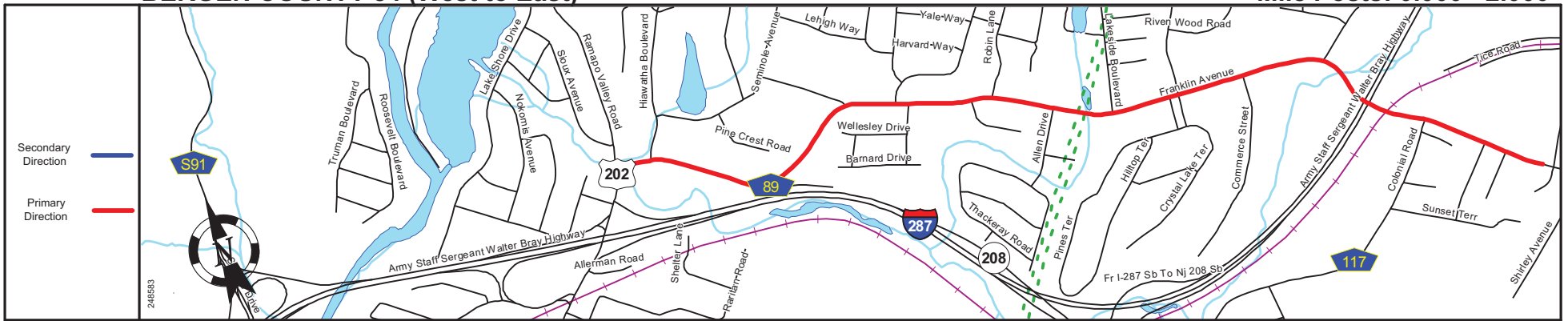
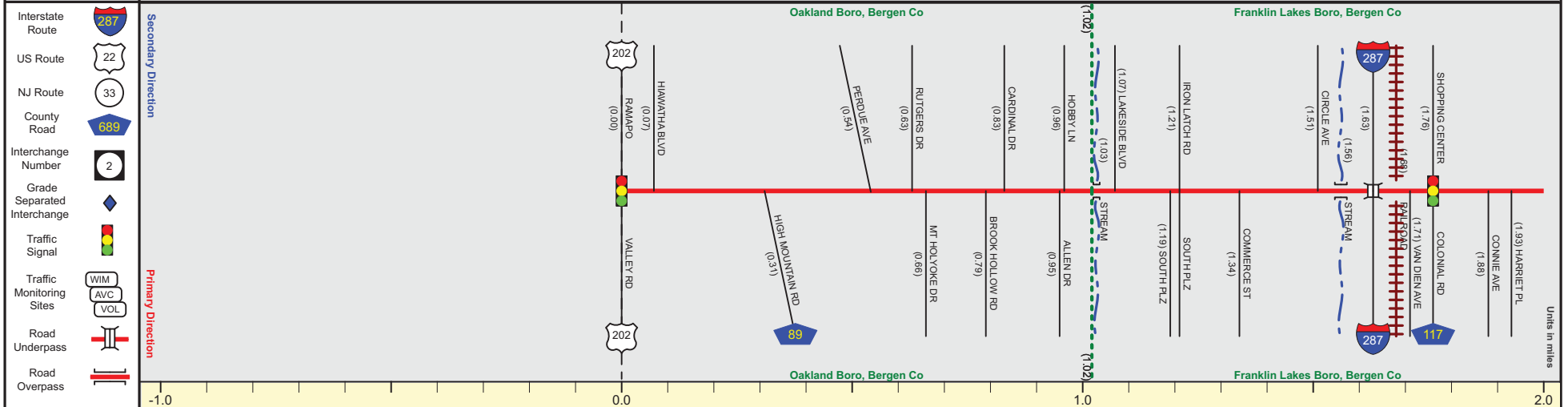


BERGEN COUNTY 84 (West to East)

Mile Posts: 0.000 - 2.000



Pavement	
Shoulder	
Number of Lanes	
Speed Limit	
Street Name	



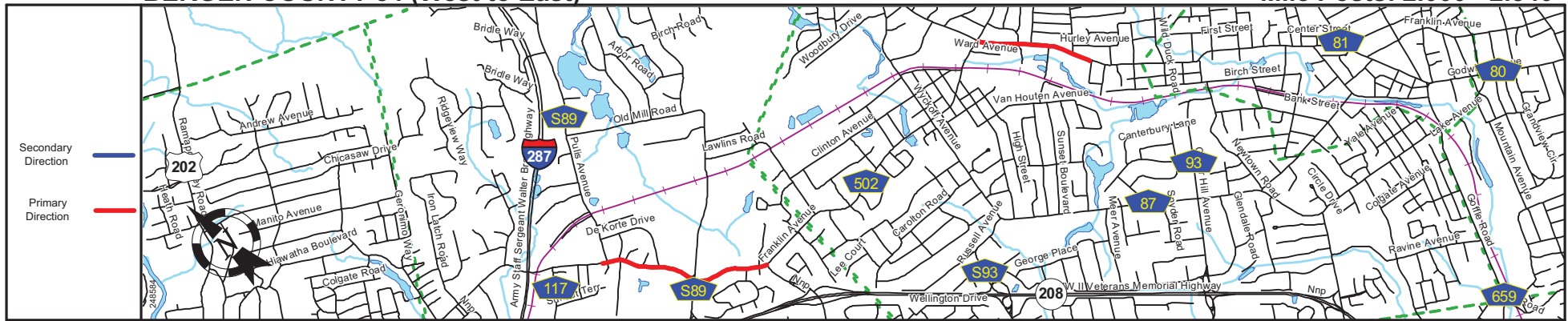
Street Name	Franklin Avenue
Jurisdiction	County
Functional Class	Urban Minor Arterial
Federal Aid - NHS Sy	STP
Control Section	
Speed Limit	35
Number of Lanes	2
Med. Type	None
Med. Width	0
Pavement	26
Shoulder	1
Traffic Volume	7,161 (2018)
Traffic Sta. ID	2-8,105
Structure No.	0235177
Enlarged Views	

SRI = 0200084_

Date last inventoried: September 2011

BERGEN COUNTY 84 (West to East)

Mile Posts: 2.000 - 2.840



Pavement	
Shoulder	
Number of Lanes	
Speed Limit	
Street Name	



Street Name	Franklin Avenue	
Jurisdiction	County	
Functional Class	Urban Minor Arterial	Urban Principal Arterial
Federal Aid - NHS Sy	STP	NHS
Control Section		
Speed Limit	25	40
Number of Lanes	2	
Med. Type	None	
Med. Width	0	
Pavement	30	28
Shoulder	0	1
Traffic Volume		
Traffic Sta. ID		
Structure No.		
Enlarged Views		

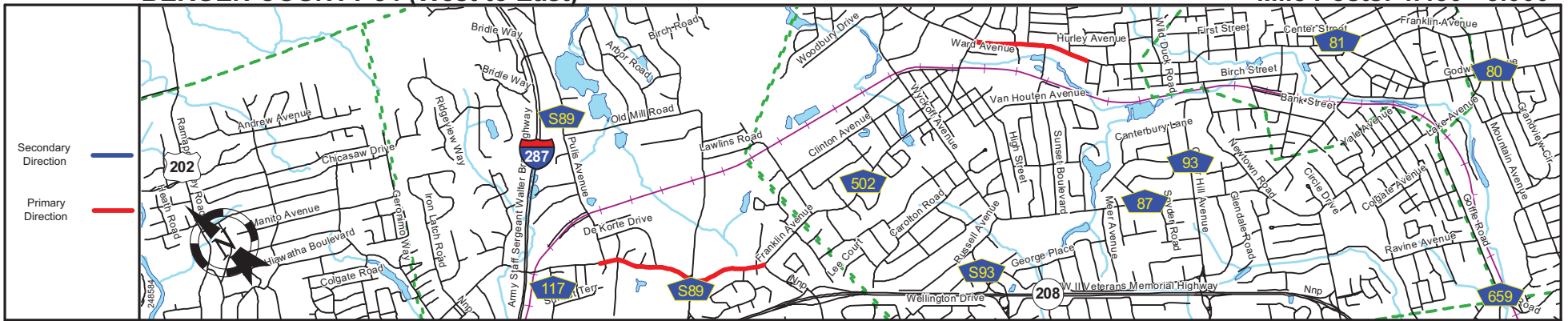
MP 2.84 = Begin Conn. With Co. 502
MP 2.84-4.43 See Co. 502 MP 7.23-8.80

SRI = 0200084_

Date last inventoried: September 2011

BERGEN COUNTY 84 (West to East)

Mile Posts: 4.430 - 5.000



Pavement	
Shoulder	
Number of Lanes	
Speed Limit	
Street Name	



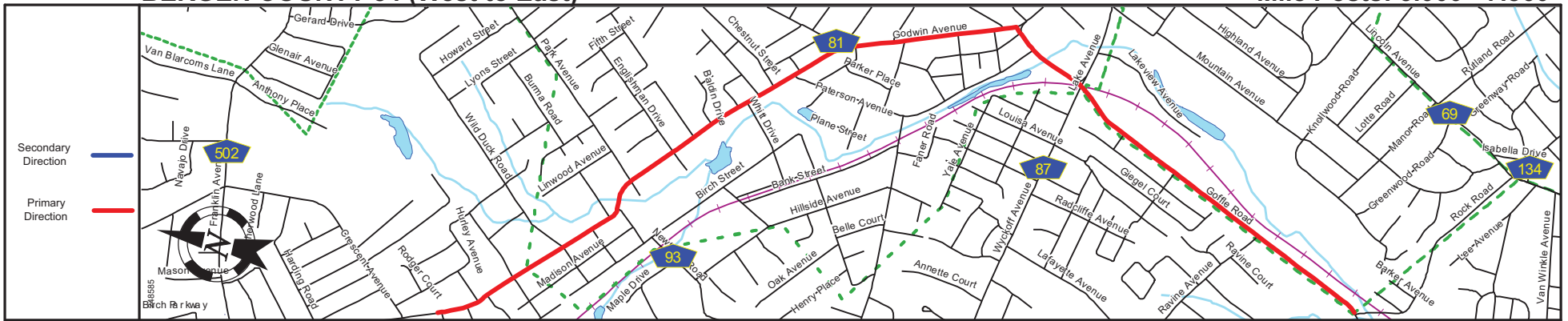
Street Name	Godwin Avenue
Jurisdiction	County
Functional Class	Urban Principal Arterial
Federal Aid - NHS Sy	NHS
Control Section	
Speed Limit	40
Number of Lanes	2
Med. Type	None
Med. Width	0
Pavement	26
Shoulder	1
Traffic Volume	
Traffic Sta. ID	
Structure No.	
Enlarged Views	

SRI = 0200084__

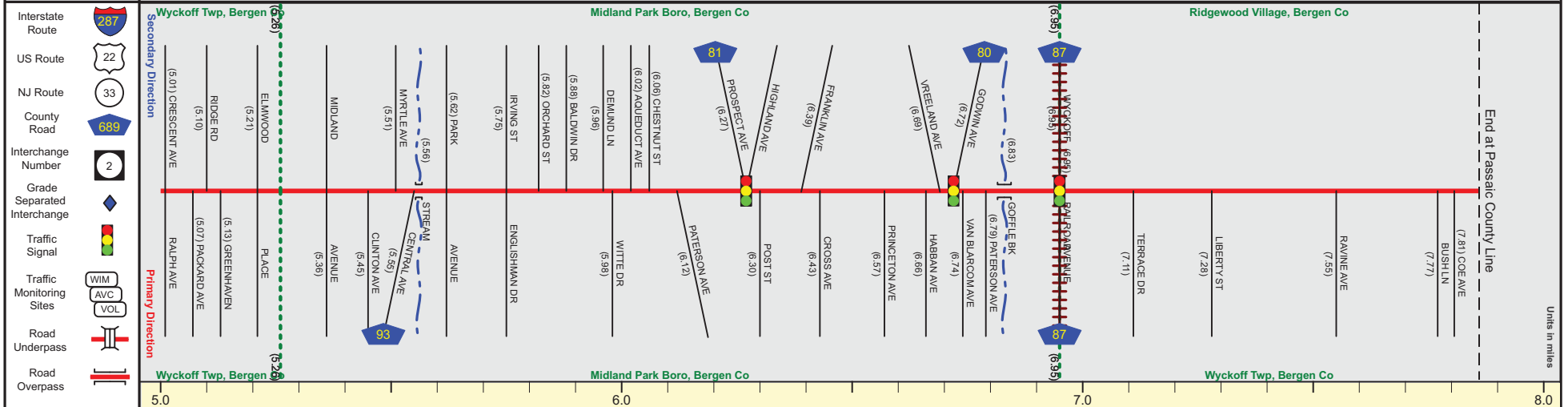
Date last inventoried: September 2011

BERGEN COUNTY 84 (West to East)

Mile Posts: 5.000 - 7.860



Pavement	
Shoulder	
Number of Lanes	
Speed Limit	
Street Name	



Street Name	Godwin Avenue		Goffle Road		
Jurisdiction	County		County		
Functional Class	Urban Principal Arterial		Urban Principal Arterial		
Federal Aid - NHS Sy	NHS		NHS		
Control Section					End Bergen County 84 MP=7.86
Speed Limit	40	35	30	35	40
Number of Lanes			2		
Med. Type			None		
Med. Width			0		
Pavement	26		32		26
Shoulder	1		0		2
Traffic Volume					
Traffic Sta. ID					
Structure No.			020Q35B		
Enlarged Views					

SRI = 0200084_

Date last inventoried: September 2011