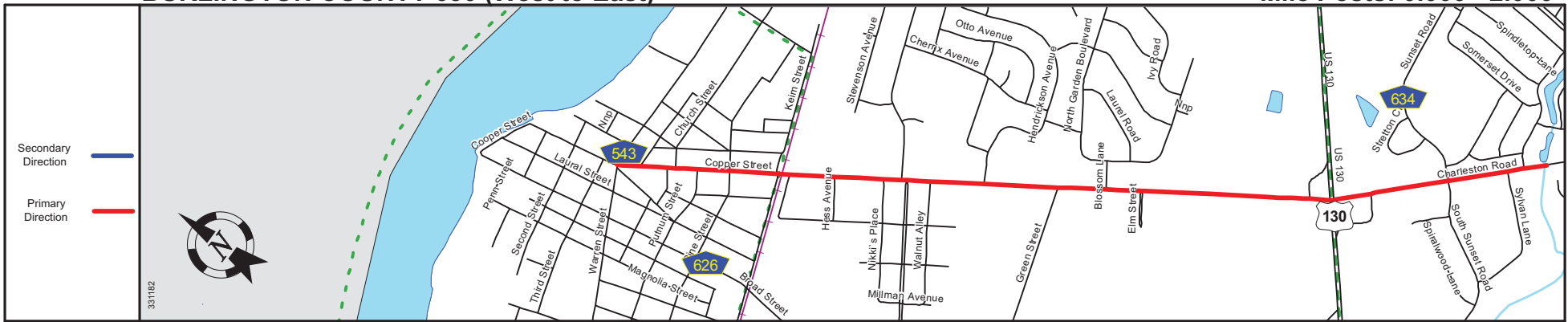
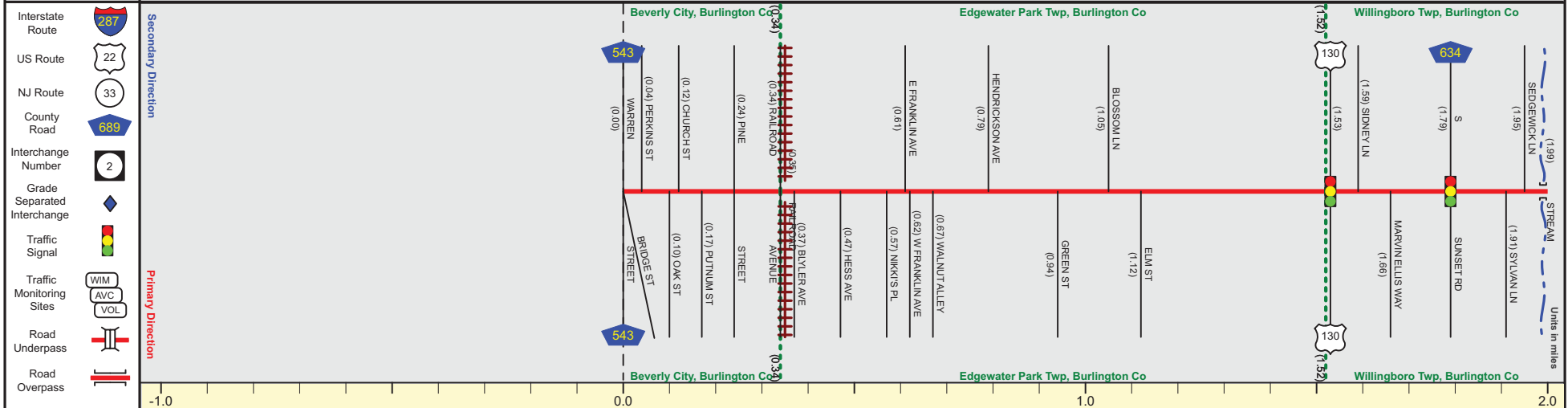


# BURLINGTON COUNTY 630 (West to East)

Mile Posts: 0.000 - 2.000



Pavement	
Shoulder	
Number of Lanes	
Speed Limit	
Street Name	



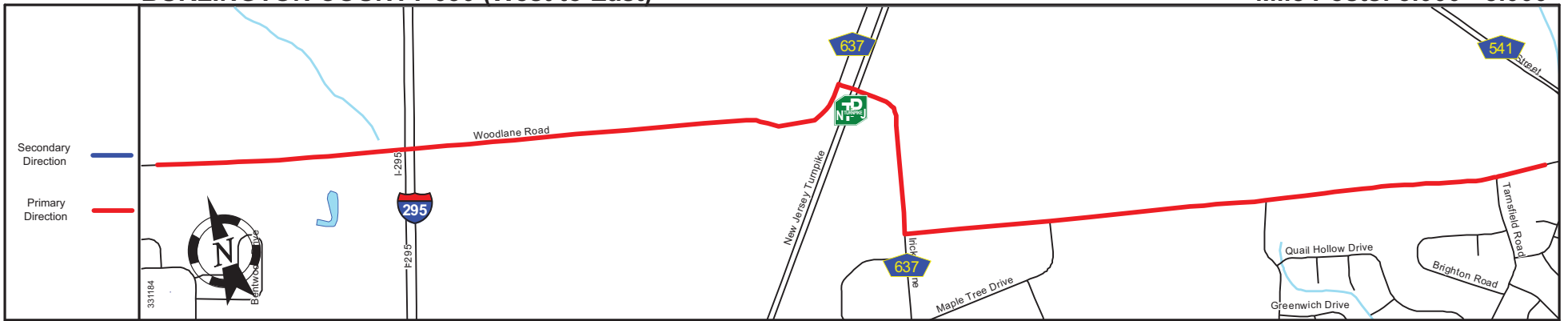
SRI = 0300630\_\_

Date last inventoried: April 2011

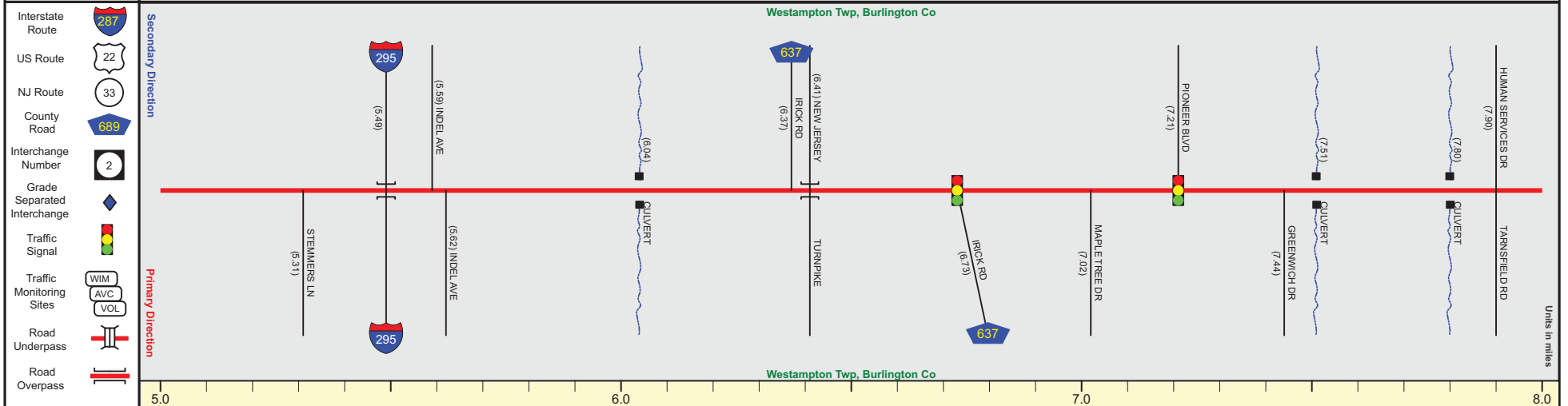


# BURLINGTON COUNTY 630 (West to East)

Mile Posts: 5.000 - 8.000



Pavement	
Shoulder	
Number of Lanes	
Speed Limit	
Street Name	



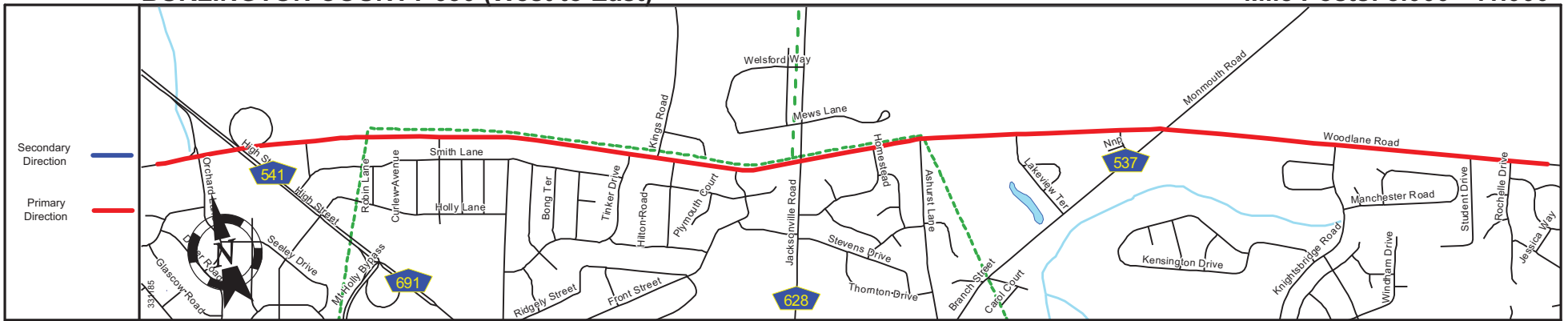
Street Name	Woodlane Road									
Jurisdiction	County									
Functional Class	Urban Minor Arterial									
Federal Aid - NHS Sy	STP									
Control Section										
Speed Limit	50					40				
Number of Lanes	2									
Med. Type	None									
Med. Width	0									
Pavement	22									
Shoulder	1	10	2	4	1	6	1	2	8	1
Traffic Volume	8,303 (2017)					7,697 (2017)				
Traffic Sta. ID	110257					170313				
Structure No.	0322170					M043560				
Enlarged Views										

SRI = 0300630\_\_

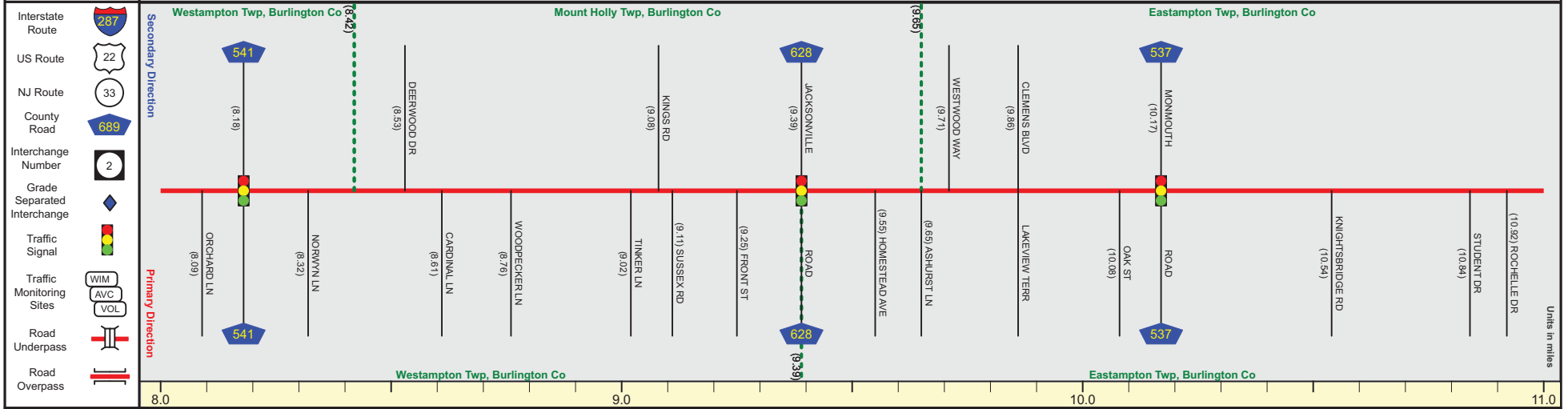
Date last inventoried: April 2011

# BURLINGTON COUNTY 630 (West to East)

Mile Posts: 8.000 - 11.000



Pavement	
Shoulder	
Number of Lanes	
Speed Limit	
Street Name	



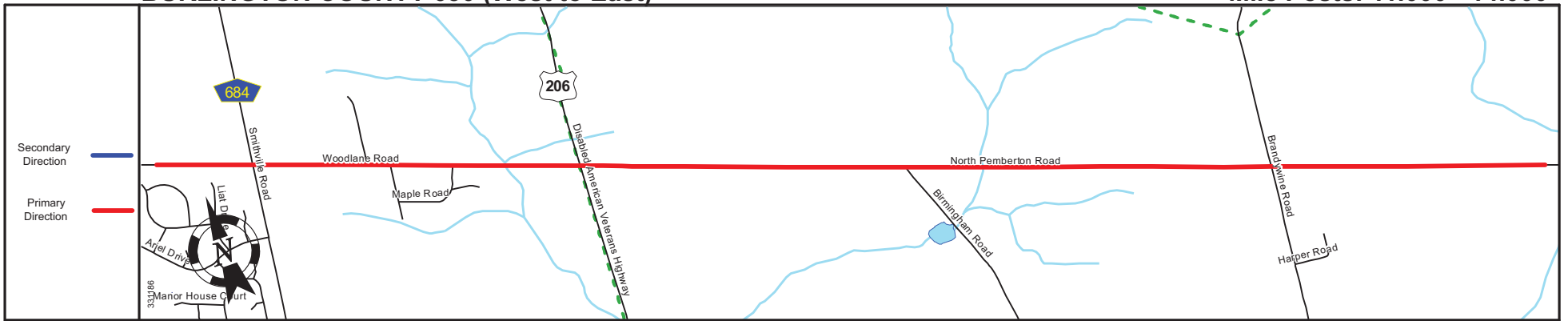
Street Name	Woodlane Road	
Jurisdiction	County	
Functional Class	Urban Minor Arterial	
Federal Aid - NHS Sy	STP	
Control Section		
Speed Limit	40	50
Number of Lanes	2	
Med. Type	None	
Med. Width	0	
Pavement	24	22
Shoulder	1 + 4 + 2 + 4 + 1 + 4 + 12 + 2 + 14 + 6 + 0 + 4 + 6	
Traffic Volume	14,872 (2017)	
Traffic Sta. ID	110359	
Structure No.		
Enlarged Views		

SRI = 0300630\_\_

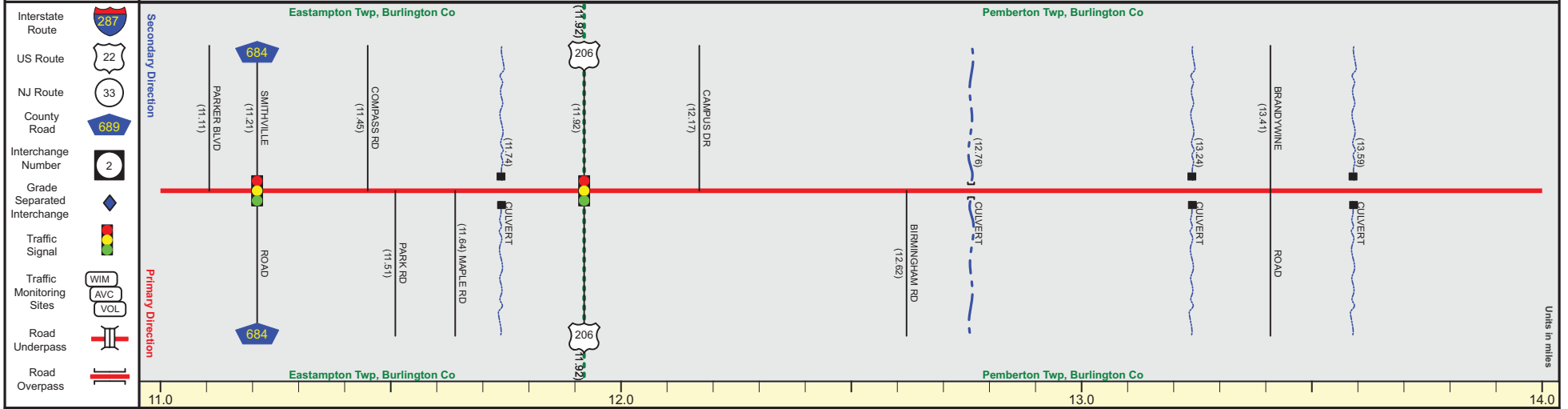
Date last inventoried: April 2011

# BURLINGTON COUNTY 630 (West to East)

Mile Posts: 11.000 - 14.000



Pavement	
Shoulder	
Number of Lanes	
Speed Limit	
Street Name	



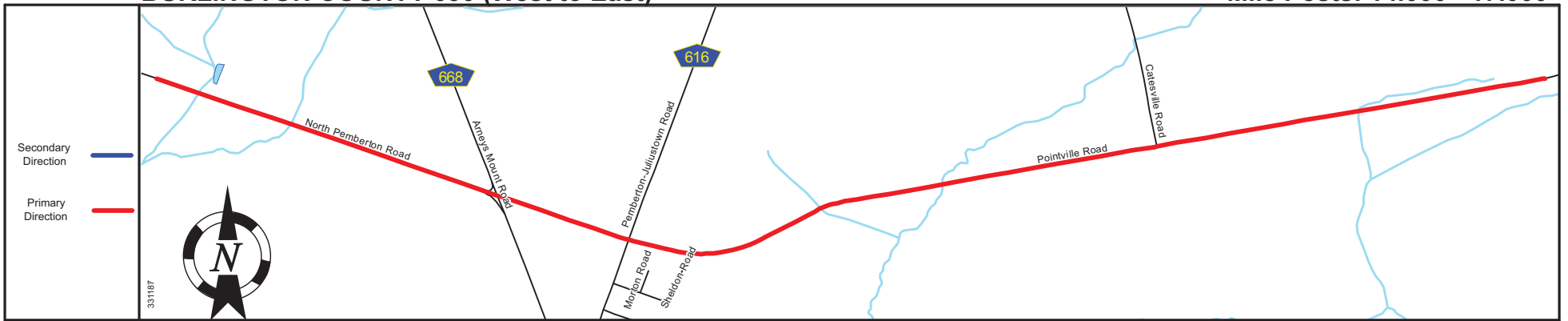
Street Name	Woodlane Road	North Pemberton Road
Jurisdiction		County
Functional Class	Urban Minor Arterial	Urban Major Collector
Federal Aid - NHS Sy		STP
Control Section		
Speed Limit		50
Number of Lanes		2
Med. Type		None
Med. Width		0
Pavement	22	24
Shoulder	6 + 0 + 8 + 4	8 + 6 + 8 + 6
Traffic Volume		6,503 (2017)
Traffic Sta. ID		5-5-510
Structure No.		
Enlarged Views		

SRI = 0300630\_\_

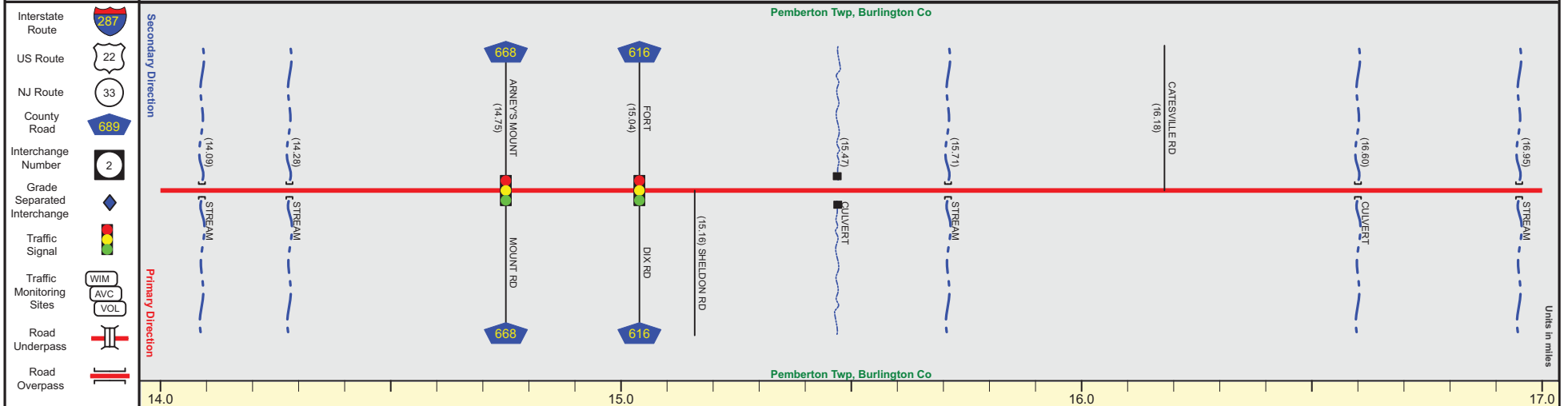
Date last inventoried: April 2011

# BURLINGTON COUNTY 630 (West to East)

Mile Posts: 14.000 - 17.000



Pavement	
Shoulder	
Number of Lanes	
Speed Limit	
Street Name	



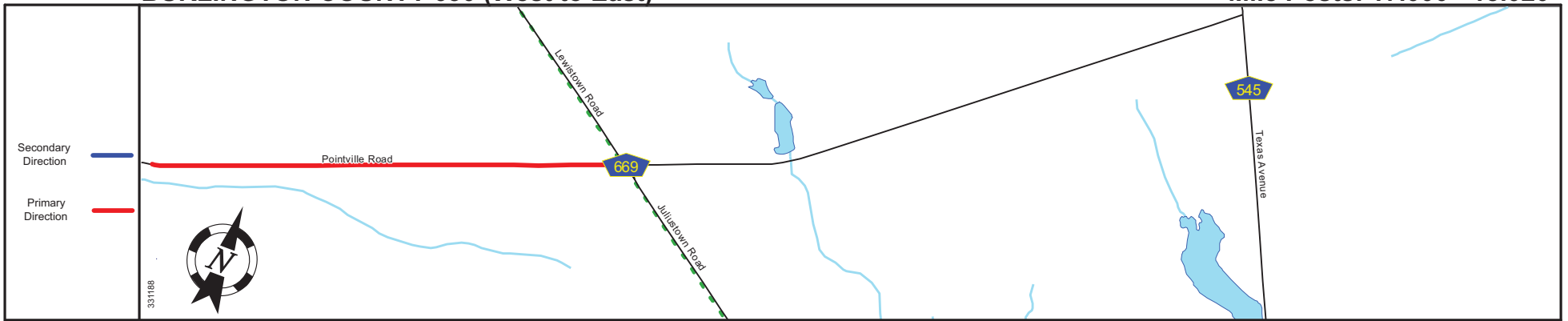
Street Name	North Pemberton Road				Pointville Road				
Jurisdiction	County								
Functional Class	Urban Major Collector				Urban Major Collector				
Federal Aid - NHS Sy	STP								
Control Section									
Speed Limit	50	45	35	50	45				
Number of Lanes	2								
Med. Type	None								
Med. Width	0								
Pavement	24								
Shoulder	6	4	0	6	4	2	1	4	1
Traffic Volume									7,609 (2017)
Traffic Sta. ID									5-8-164
Structure No.	03E4590								
Enlarged Views									

SRI = 0300630\_\_

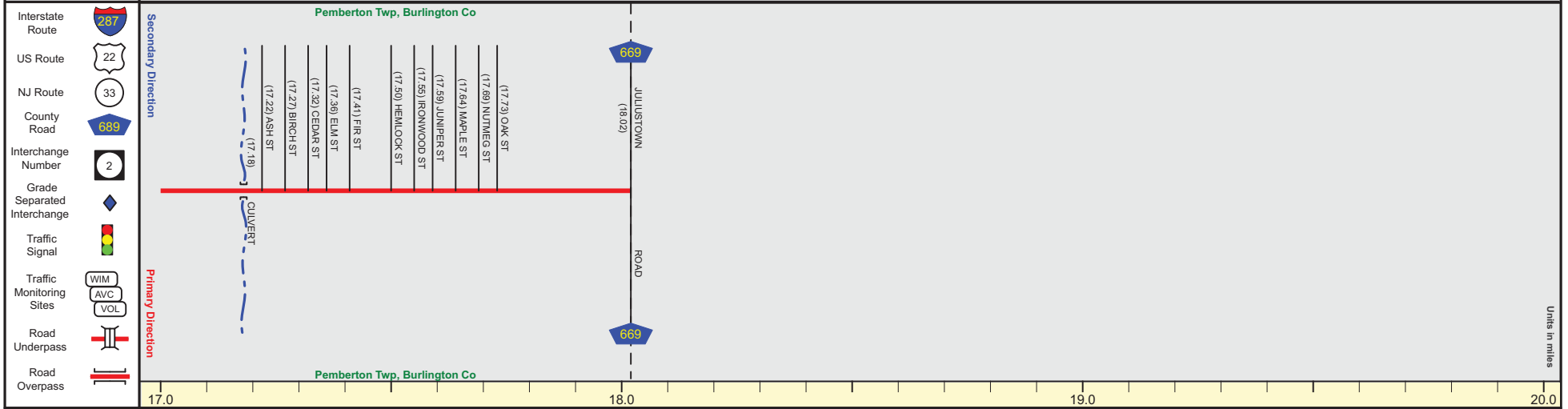
Date last inventoried: April 2011

# BURLINGTON COUNTY 630 (West to East)

Mile Posts: 17.000 - 18.020



Pavement	
Shoulder	
Number of Lanes	
Speed Limit	
Street Name	



Street Name	Pointville Road			
Jurisdiction	County			
Functional Class	Urban Major Collector			
Federal Aid - NHS Sy	STP			
Control Section				
Speed Limit	45			
Number of Lanes	2			
Med. Type	None			
Med. Width	0			
Pavement	24			
Shoulder	1	6	4	1
Traffic Volume				
Traffic Sta. ID				
Structure No.				
Enlarged Views				

SRI = 0300630\_\_

Date last inventoried: April 2011