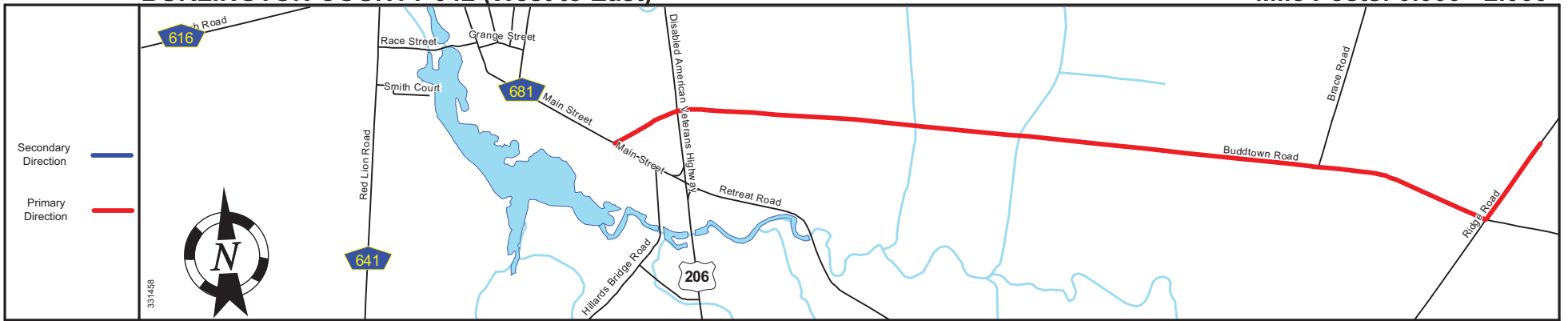
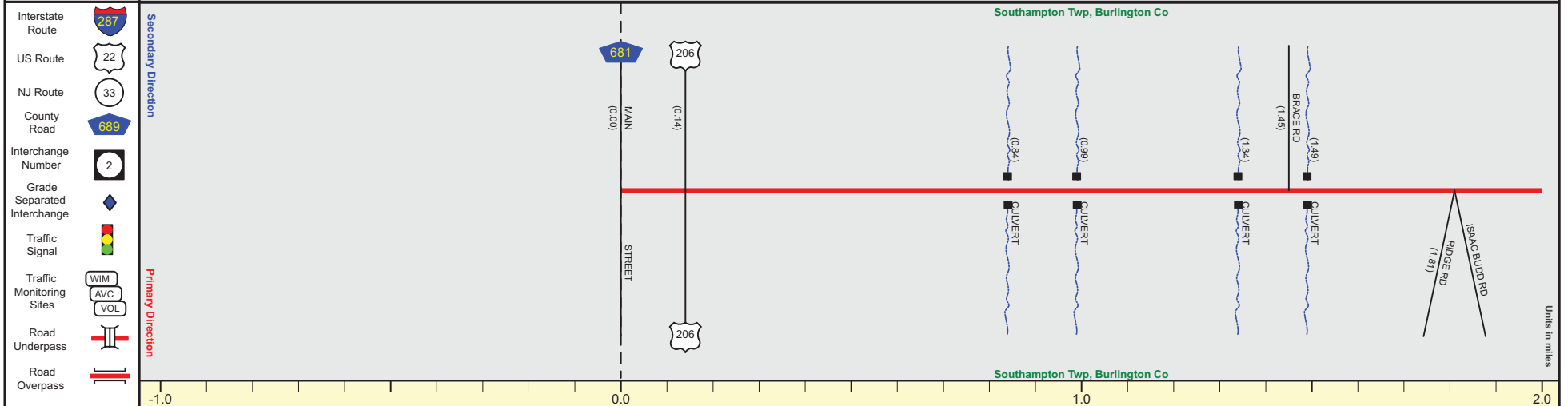


BURLINGTON COUNTY 642 (West to East)

Mile Posts: 0.000 - 2.000



Pavement	
Shoulder	
Number of Lanes	
Speed Limit	
Street Name	



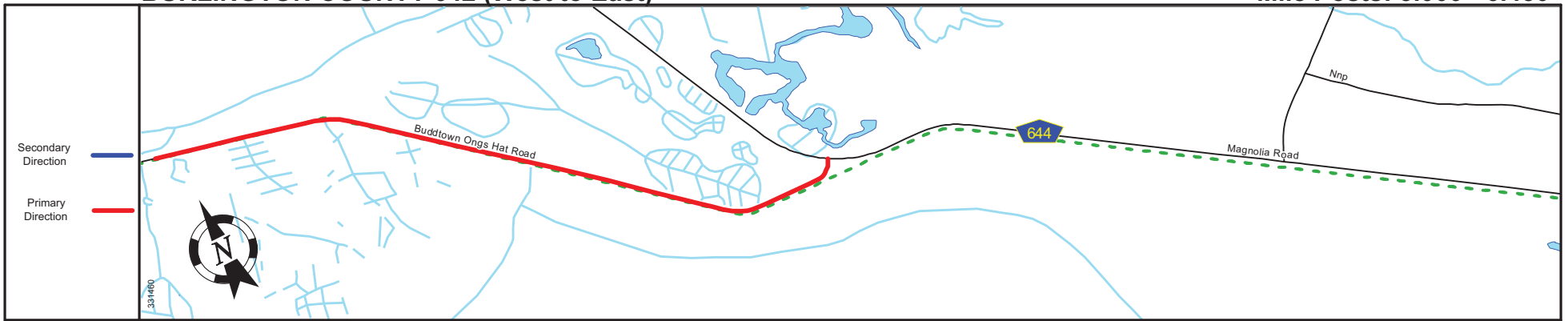
Street Name	Buddtown Road	Ridge Road
Jurisdiction	County	
Functional Class	Urban Local	Rural Local
Federal Aid - NHS Sy	Non-Federal Aid	
Control Section	Begin Burlington County 642 MP=0	
Speed Limit	45	
Number of Lanes	2	
Med. Type	None	
Med. Width	0	
Pavement	22	
Shoulder	1	
Traffic Volume		
Traffic Sta. ID		
Structure No.		
Enlarged Views		

SRI = 0300642__

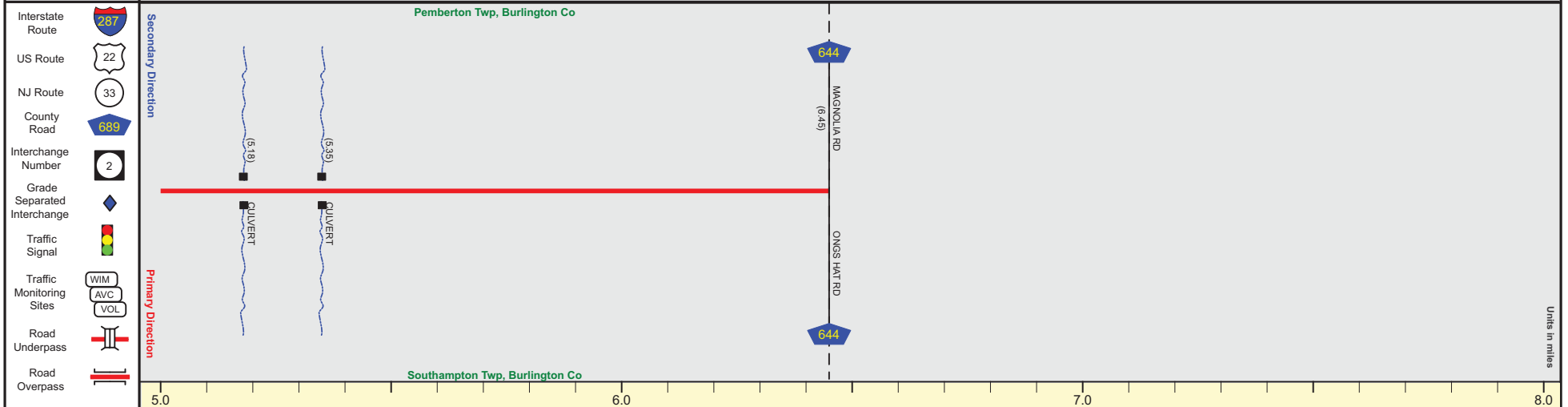
Date last inventoried: March 2011

BURLINGTON COUNTY 642 (West to East)

Mile Posts: 5.000 - 6.450



Pavement	
Shoulder	
Number of Lanes	
Speed Limit	
Street Name	



Street Name	Buddtown Ongs Hat Road	
Jurisdiction	County	
Functional Class	Rural Local	
Federal Aid - NHS Sy	Non-Federal Aid	
Control Section		
Speed Limit	50	
Number of Lanes	2	
Med. Type	None	
Med. Width	0	
Pavement	22	
Shoulder	4	2
Traffic Volume		
Traffic Sta. ID		
Structure No.		
Enlarged Views		

SRI = 0300642__

Date last inventoried: March 2011