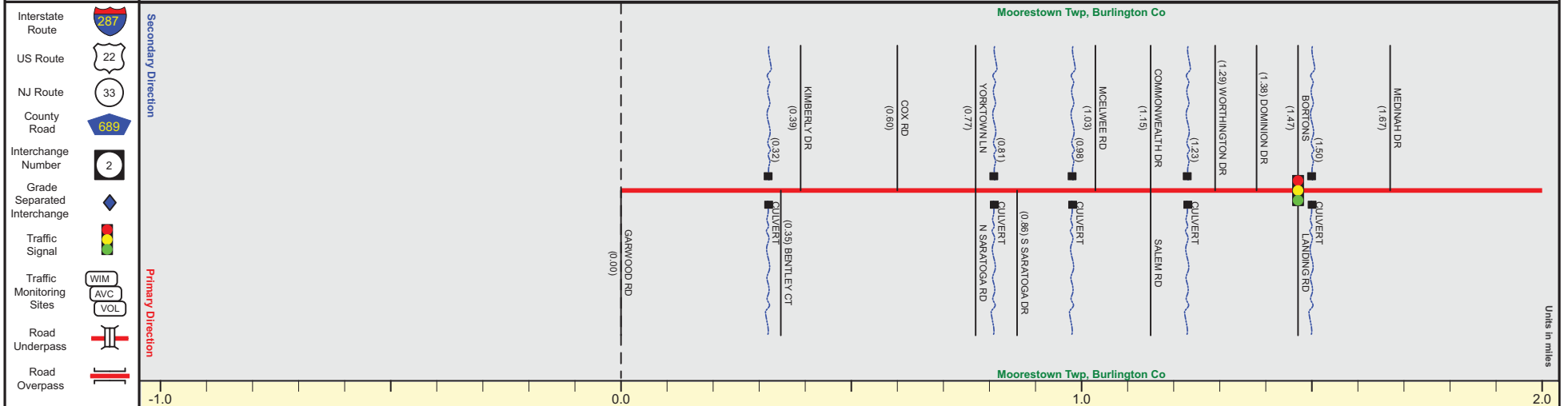


BURLINGTON COUNTY 686 (West to East)

Mile Posts: 0.000 - 2.000



Pavement	
Shoulder	
Number of Lanes	
Speed Limit	
Street Name	



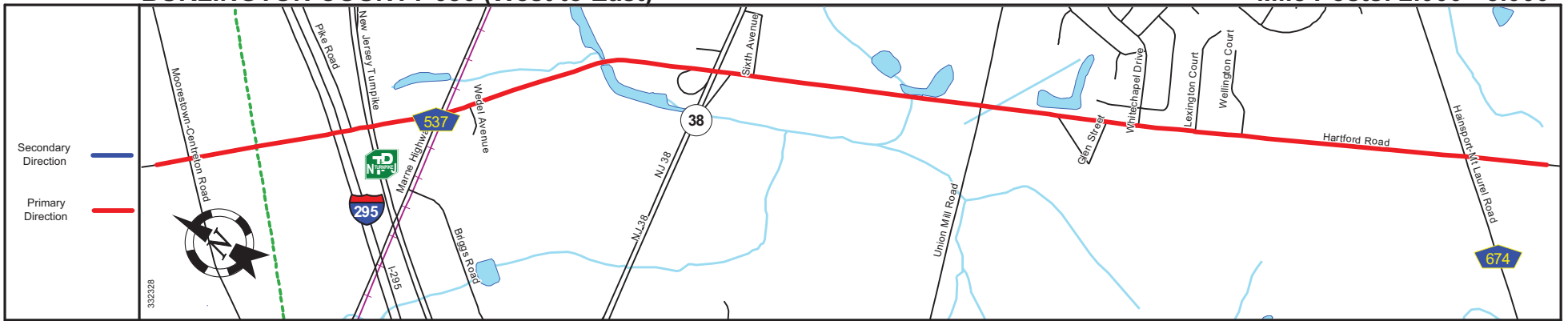
Street Name	Hartford Road
Jurisdiction	County
Functional Class	Urban Minor Arterial
Federal Aid - NHS Sy	STP
Control Section	
Speed Limit	45
Number of Lanes	2
Med. Type	None
Med. Width	0
Pavement	24
Shoulder	4 10 6 2 4 6
Traffic Volume	6,329 (2018)
Traffic Sta. ID	7-0,368
Structure No.	
Enlarged Views	

SRI = 0300686__

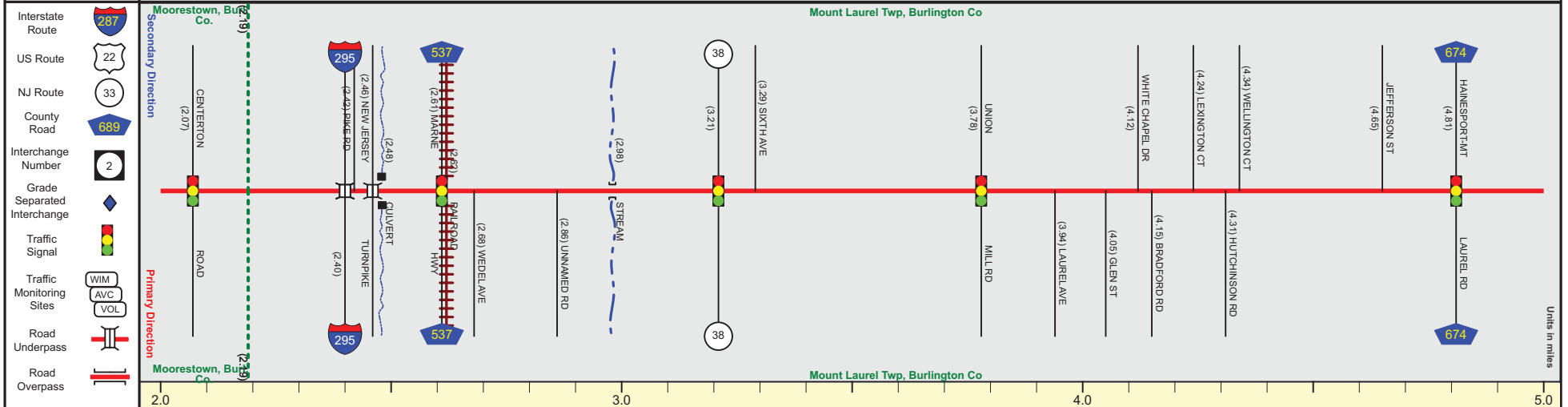
Date last inventoried: April 2011

BURLINGTON COUNTY 686 (West to East)

Mile Posts: 2.000 - 5.000



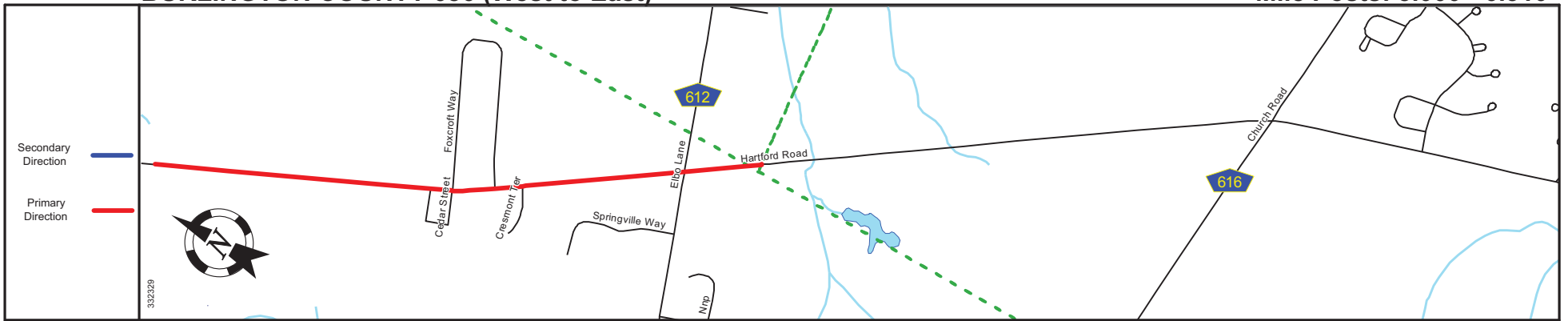
Pavement	
Shoulder	
Number of Lanes	
Speed Limit	
Street Name	



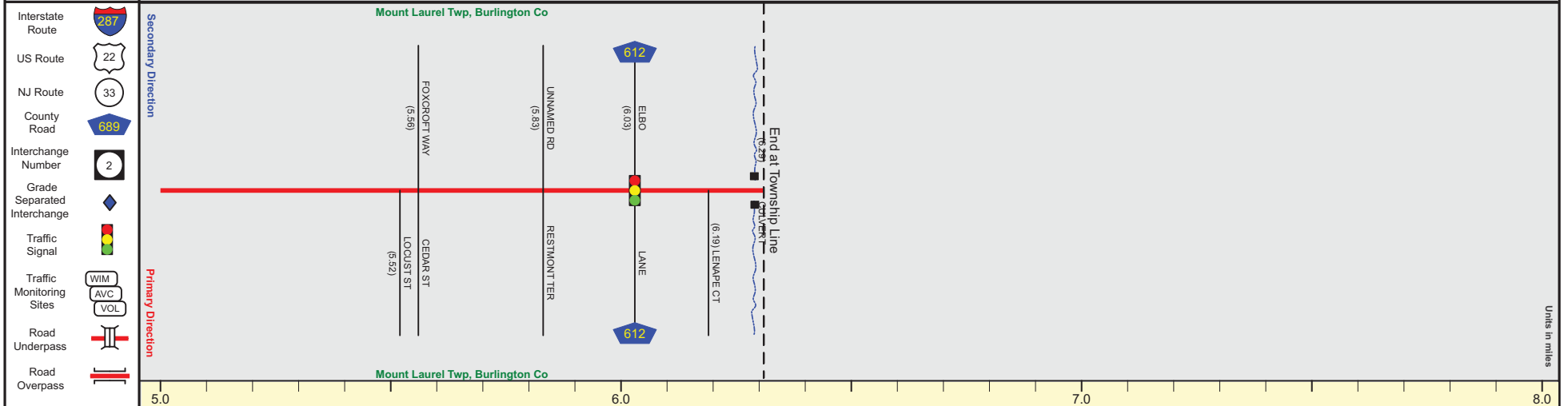
Street Name	Hartford Road															
Jurisdiction	County															
Functional Class	Urban Minor Arterial															
Federal Aid - NHS Sy	STP															
Control Section																
Speed Limit	45								35				40			
Number of Lanes	2															
Med. Type	None															
Med. Width	0															
Pavement	36		24		48	24	60	24	34	24	36	24	36	24		
Shoulder	6		1		0	1	0	10	0	2	4	8	6	1	4	1
Traffic Volume	10,022 (2018)															
Traffic Sta. ID																
Structure No.	0327164 0327163 M038900				1103b8 03C4200											
Enlarged Views																

SRI = 0300686__

Date last inventoried: April 2011



Pavement	
Shoulder	
Number of Lanes	
Speed Limit	
Street Name	



Street Name	Hartford Road	
Jurisdiction	County	
Functional Class	Urban Minor Arterial	
Federal Aid - NHS Sy	STP	
Control Section		
Speed Limit	40	
Number of Lanes	2	
Med. Type	None	
Med. Width	0	
Pavement	24	24
Shoulder	1	14
Traffic Volume	11,732 (2018)	
Traffic Sta. ID	12Q323	
Structure No.		
Enlarged Views		