# CUMBERLAND COUNTY 670 (West to East)

**Mile Posts: 0.000 - 2.000**

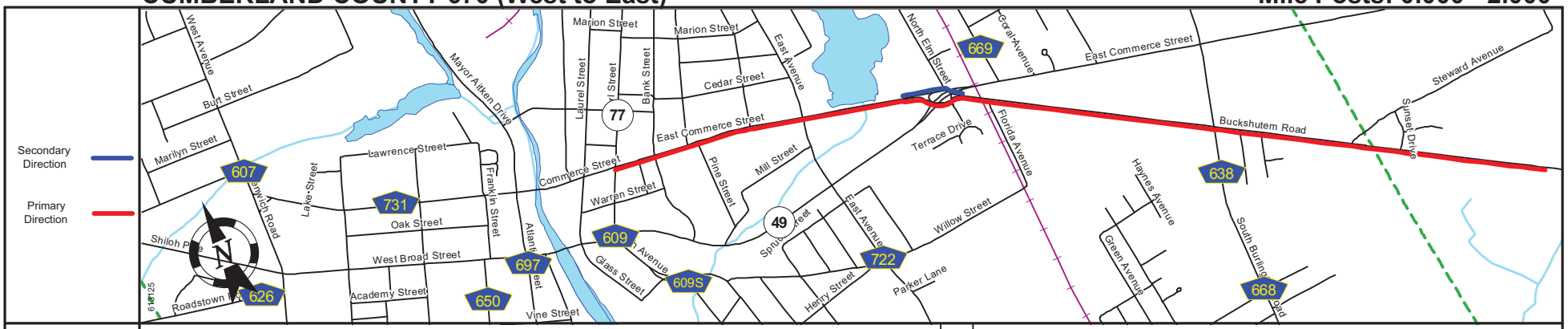


| | |
|---|---|
| Pavement | 18 |
| Shoulder | 0 7 |
| Number of Lanes | 1 |
| Speed Limit | 40 |
| Street Name | East Commerce Street |

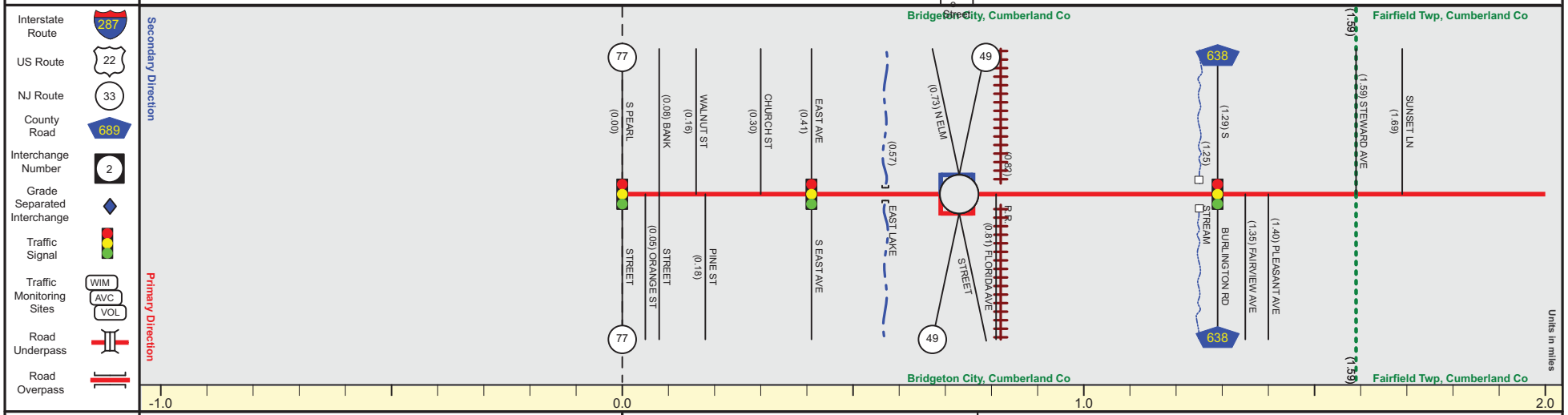


| | | | |
|---|---|---|---|
| Street Name | East Commerce Street | | Buckshutem Road |
| Jurisdiction | County | | |
| Functional Class | Urban Local | | Urban Minor Arterial |
| Federal Aid - NHS Sy | Non-Federal Aid | | STP |
| Control Section | | | |
| Speed Limit | 40 | | 45 / 50 |
| Number of Lanes | 2 | 1 | 2 |
| Med. Type | None | Curbed | None |
| Med. Width | 0 | VAR | 0 |
| Pavement | 37 | 19 | 22 |
| Shoulder | 0 | | 7 |
| Traffic Volume | 4,448 (2017) | | 3,926 (2017) / 3,926 (2017) |
| Traffic Sta. ID | 7-7-067 | | 7-4-515 / 7-4-512 |
| Structure No. | | | |
| Enlarged Views | | | |

Begin Cumberland County 670 MP=0.00

Page Created: March, 2019

**SRI = 06000670__**

Date last inventoried: July 2011

# CUMBERLAND COUNTY 670 (West to East)

**Mile Posts: 2.000 - 5.000**

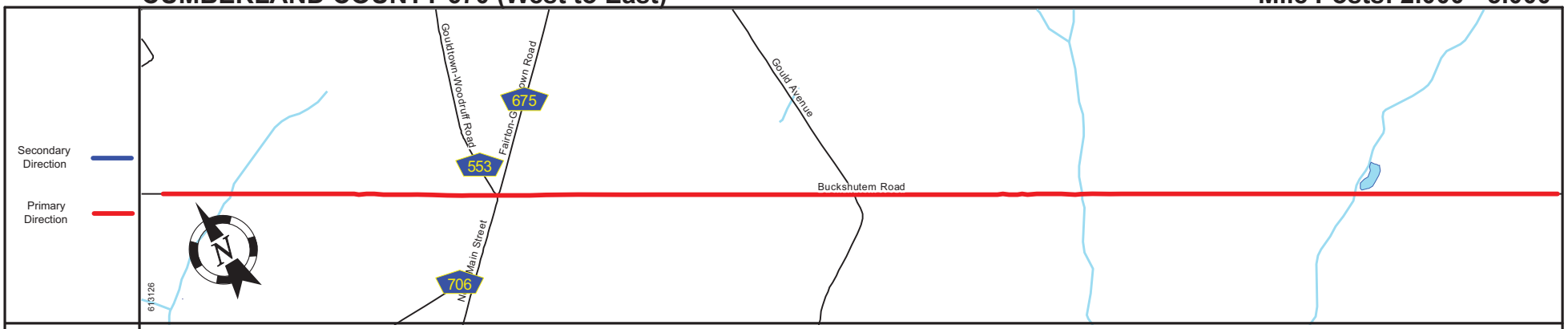


| | |
|---|---|
| Pavement | |
| Shoulder | |
| Number of Lanes | |
| Speed Limit | |
| Street Name | |

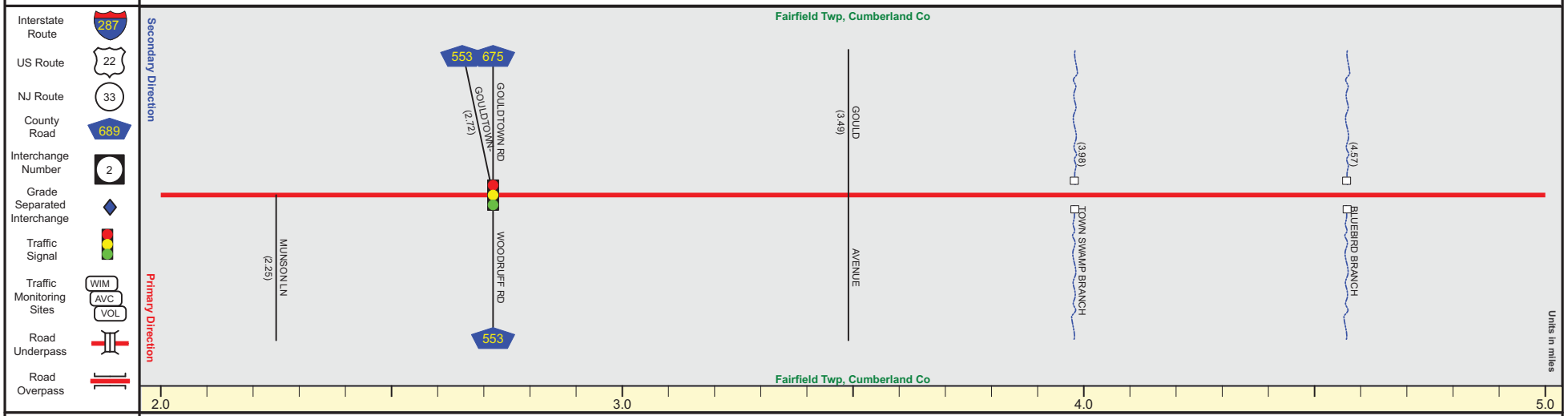


| | |
|---|---|
| Street Name | Buckshutem Road |
| Jurisdiction | County |
| Functional Class | Urban Minor Arterial / Urban Major Collector / Rural Major Collector |
| Federal Aid - NHS Sy | STP |
| Control Section | |
| Speed Limit | 50 |
| Number of Lanes | 2 |
| Med. Type | None |
| Med. Width | 0 |
| Pavement | 22 / 24 |
| Shoulder | 7 |
| Traffic Volume | 3,329 (2016) |
| Traffic Sta. ID | 7-0-059 |
| Structure No. | |
| Enlarged Views | |

**SRI = 06000670__**

Date last inventoried: July 2011

Page Created: March, 2019

# CUMBERLAND COUNTY 670 (West to East)

**Mile Posts: 5.000 - 8.000**

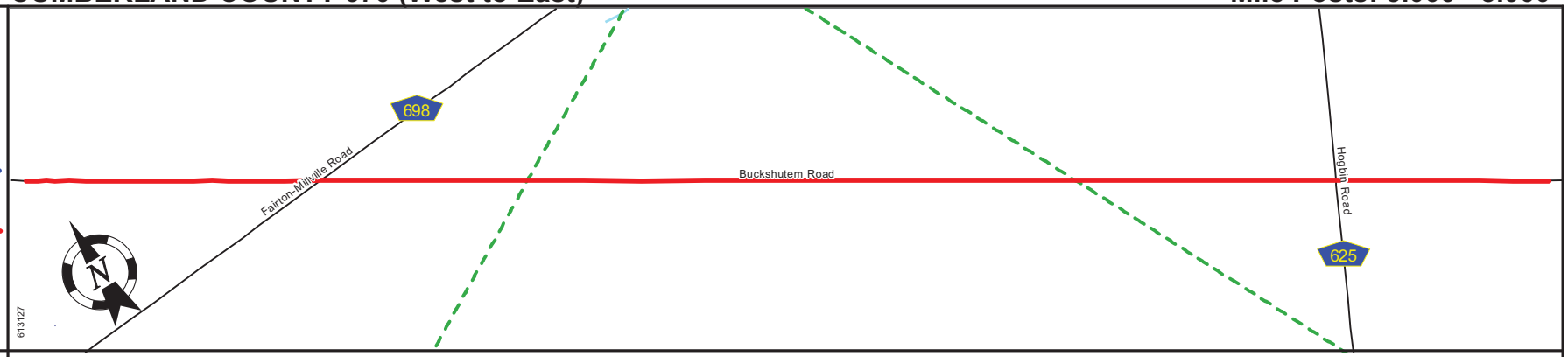


| | |
|---|---|
| Pavement | |
| Shoulder | |
| Number of Lanes | |
| Speed Limit | |
| Street Name | |

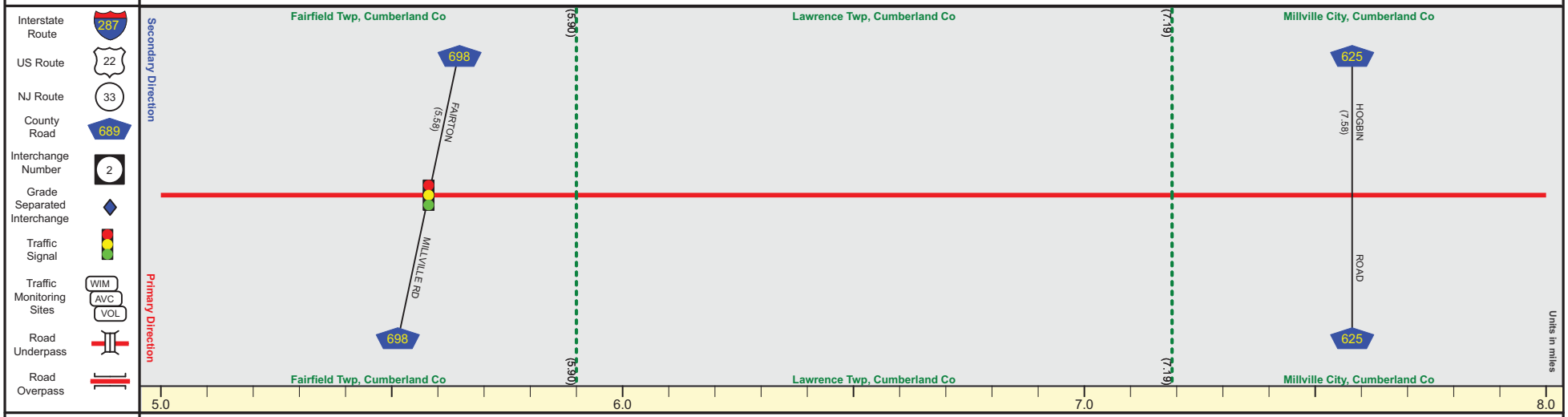


| | |
|---|---|
| Street Name | Buckshutem Road |
| Jurisdiction | County |
| Functional Class | Rural Major Collector / Urban Major Collector |
| Federal Aid - NHS Sy | STP |
| Control Section | |
| Speed Limit | 50 / NOT POSTED |
| Number of Lanes | 2 |
| Med. Type | None |
| Med. Width | 0 |
| Pavement | 24 |
| Shoulder | 7 |
| Traffic Volume | 2,935 (2017) / 3,289 (2018) |
| Traffic Sta. ID | 8-5-119 / 8-8-023 |
| Structure No. | |
| Enlarged Views | |

**SRI = 06000670__**

Date last inventoried: July 2011

Page Created: March, 2019

# CUMBERLAND COUNTY 670 (West to East)

**Mile Posts: 8.000 - 11.000**

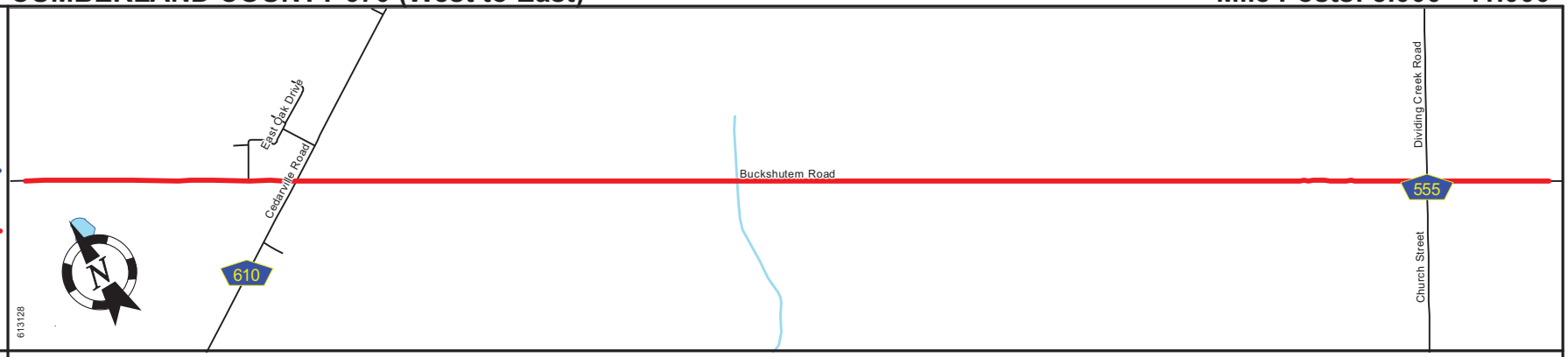


| | |
|---|---|
| Pavement | |
| Shoulder | |
| Number of Lanes | |
| Speed Limit | |
| Street Name | |

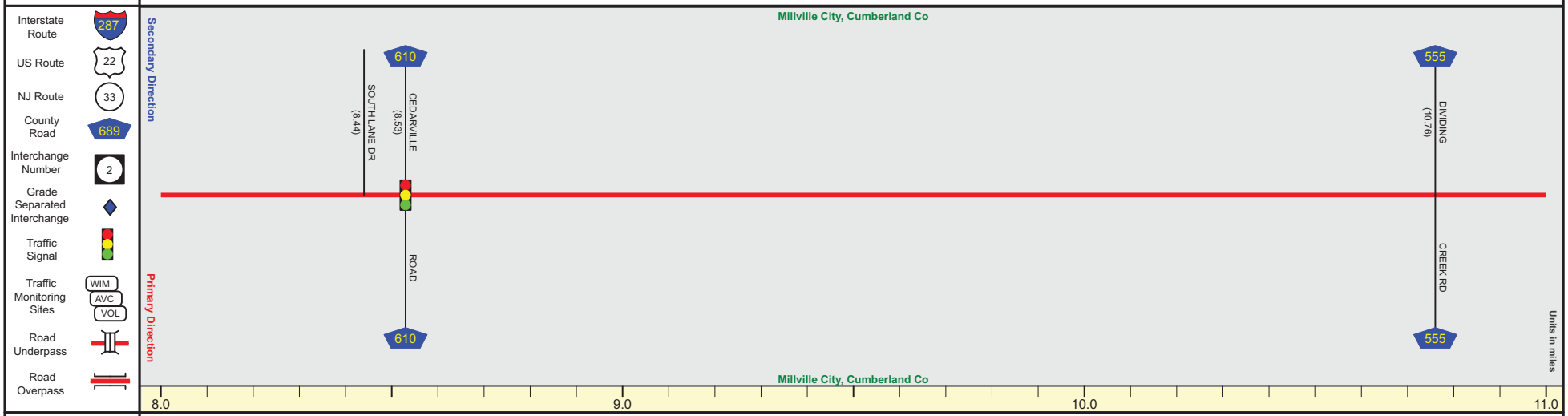


| | |
|---|---|
| Street Name | Buckshutem Road |
| Jurisdiction | County |
| Functional Class | Urban Major Collector / Urban Minor Arterial |
| Federal Aid - NHS Sy | STP |
| Control Section | |
| Speed Limit | NOT POSTED |
| Number of Lanes | 2 |
| Med. Type | None |
| Med. Width | 0 |
| Pavement | 24 |
| Shoulder | 7 |
| Traffic Volume | 3,534 (2016); 3,661 (2016) |
| Traffic Sta. ID | 8-8-024; 8-8-037 |
| Structure No. | |
| Enlarged Views | |

**SRI = 06000670__**

Date last inventoried: July 2011

Page Created: March, 2019

# CUMBERLAND COUNTY 670 (West to East)

**Mile Posts: 11.000 - 14.000**

Secondary Direction

Primary Direction

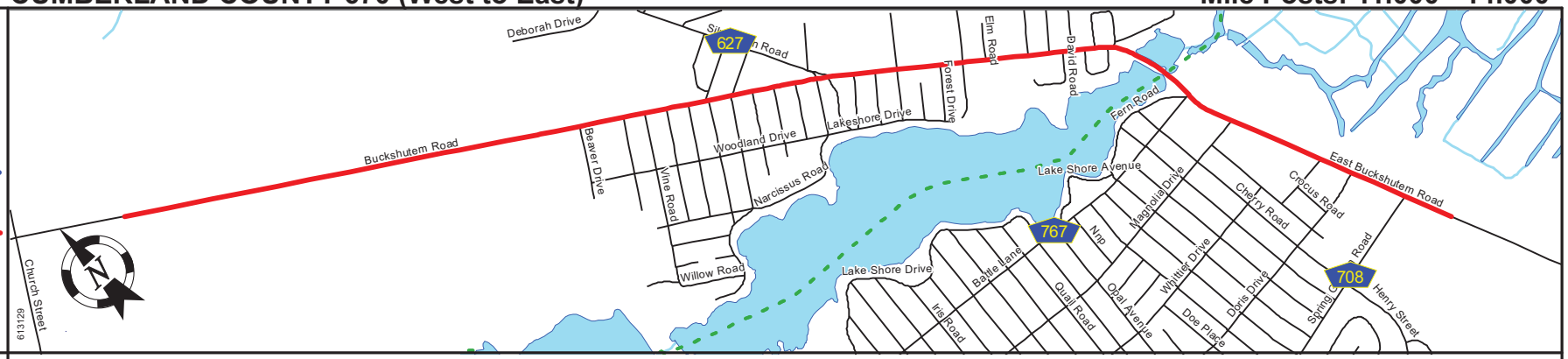


| | |
|---|---|
| Pavement | |
| Shoulder | |
| Number of Lanes | |
| Speed Limit | |
| Street Name | |

Interstate Route 287
US Route 22
NJ Route 33
County Road 689
Interchange Number 2
Grade Separated Interchange
Traffic Signal
Traffic Monitoring Sites WIM AVC VOL
Road Underpass
Road Overpass

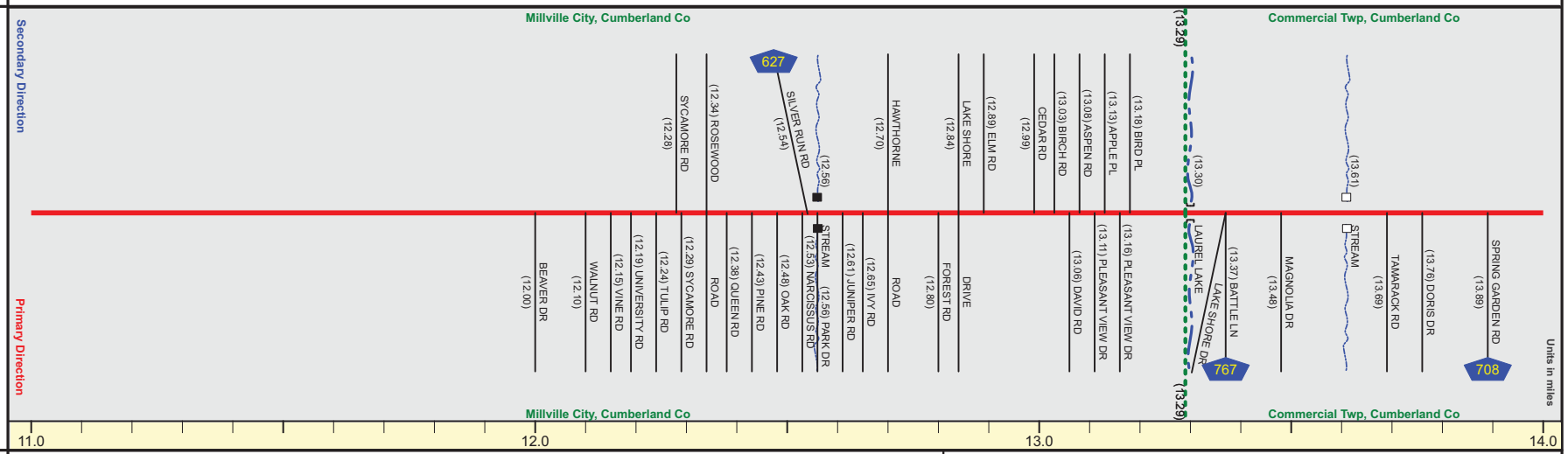


| | | | |
|---|---|---|---|
| Street Name | Buckshutem Road | | East Buckshutem Road |
| Jurisdiction | County | | |
| Functional Class | Urban Minor Arterial | | |
| Federal Aid - NHS Sy | STP | | |
| Control Section | | | |
| Speed Limit | NOT POSTED | | |
| Number of Lanes | 2 | | |
| Med. Type | None | | |
| Med. Width | 0 | | |
| Pavement | 24 | 35 | 24 |
| Shoulder | 7 | 0 | 6 |
| Traffic Volume | 7,793 (2018) | | 6,288 (2016) |
| Traffic Sta. ID | 8-4-515 | | 8-4-519 |
| Structure No. | | 0600015 | |
| Enlarged Views | | | |

Page Created: March, 2019

**SRI = 06000670__**

Date last inventoried: July 2011

# CUMBERLAND COUNTY 670 (West to East)

**Mile Posts: 14.000 - 17.000**

Secondary Direction

Primary Direction

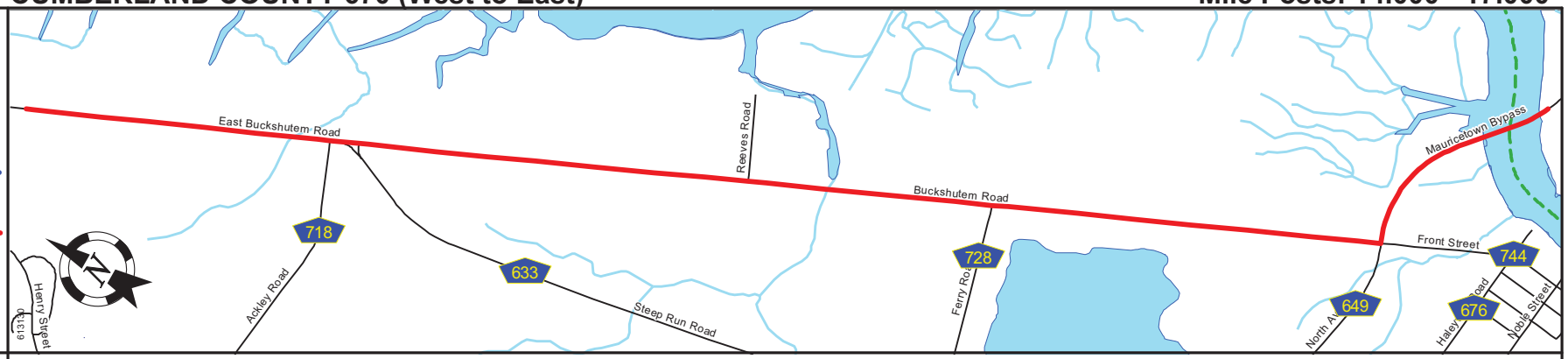


| | |
|---|---|
| Pavement | |
| Shoulder | |
| Number of Lanes | |
| Speed Limit | |
| Street Name | |

Interstate Route 287
US Route 22
NJ Route 33
County Road 689
Interchange Number 2
Grade Separated Interchange
Traffic Signal
Traffic Monitoring Sites WIM AVC VOL
Road Underpass
Road Overpass

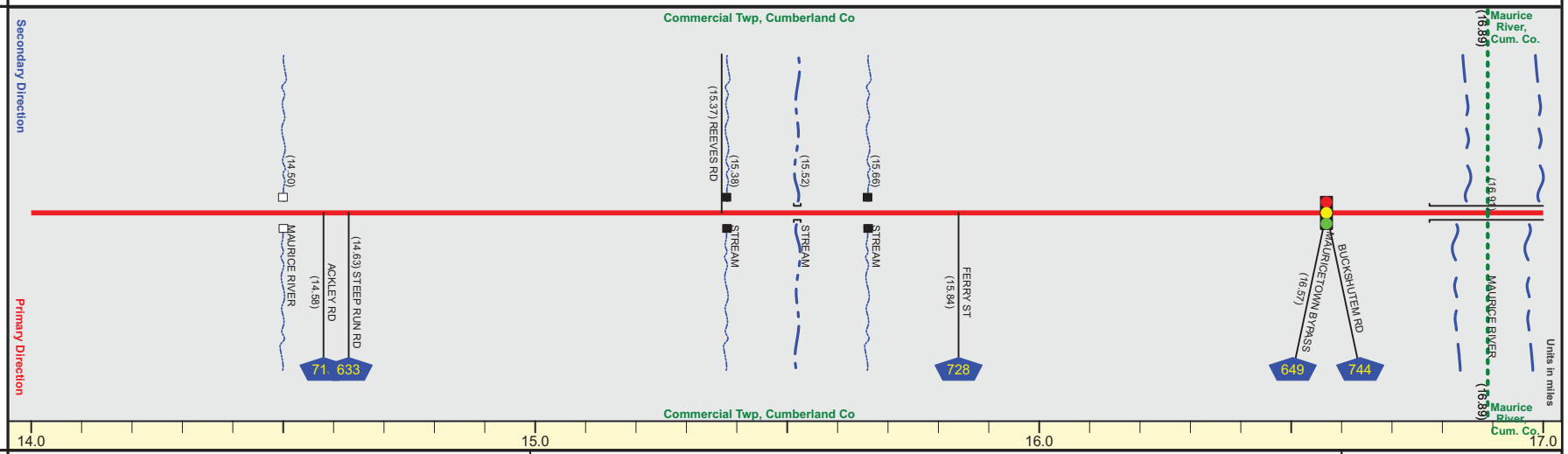


| | |
|---|---|
| Street Name | East Buckshutem Road / Buckshutem Road / Mauricetown Bypass |
| Jurisdiction | County |
| Functional Class | Urban Minor Arterial / Rural Minor Arterial |
| Federal Aid - NHS Sy | STP |
| Control Section | |
| Speed Limit | NOT POSTED |
| Number of Lanes | 2 |
| Med. Type | None |
| Med. Width | 0 |
| Pavement | 24 / 23 |
| Shoulder | 6 / 7 / 4 |
| Traffic Volume | 5,289 (2018) / 3,495 (2018) |
| Traffic Sta. ID | 8-4-518 / 8-8-027 |
| Structure No. | 0600008 |
| Enlarged Views | |

**SRI = 06000670__**

Date last inventoried: July 2011

Page Created: March, 2019

# CUMBERLAND COUNTY 670 (West to East)

**Mile Posts: 17.000 - 18.080**

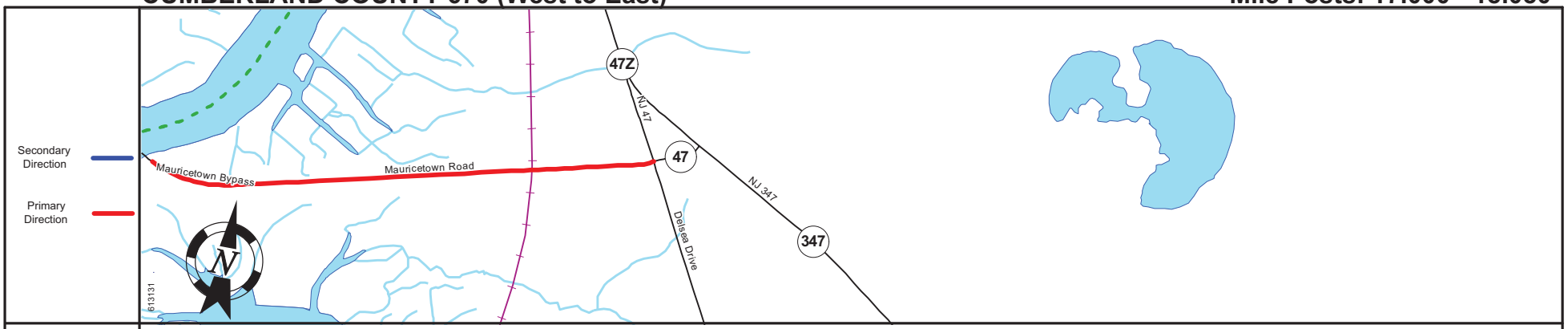


| | |
|---|---|
| Pavement | |
| Shoulder | |
| Number of Lanes | |
| Speed Limit | |
| Street Name | |

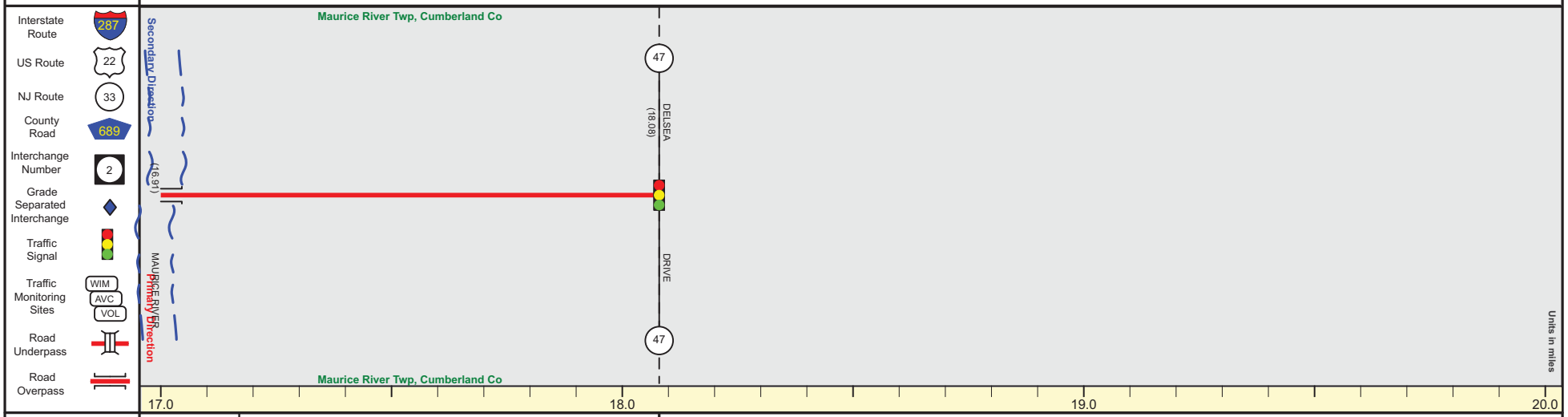


| | | |
|---|---|---|
| Street Name | Mauricetown Bypass | Mauricetown Road |
| Jurisdiction | | County |
| Functional Class | | Rural Minor Arterial |
| Federal Aid - NHS Sy | | STP |
| Control Section | | |
| Speed Limit | | NOT POSTED |
| Number of Lanes | | 2 |
| Med. Type | | None |
| Med. Width | | 0 |
| Pavement | | 23 |
| Shoulder | 4 | 6 |
| Traffic Volume | | 6,591 (2017) |
| Traffic Sta. ID | | 110629 |
| Structure No. | | |
| Enlarged Views | | |

End Cumberland County 670 MP= 18.08

Page Created: March, 2019

**SRI = 06000670__**

Date last inventoried: July 2011