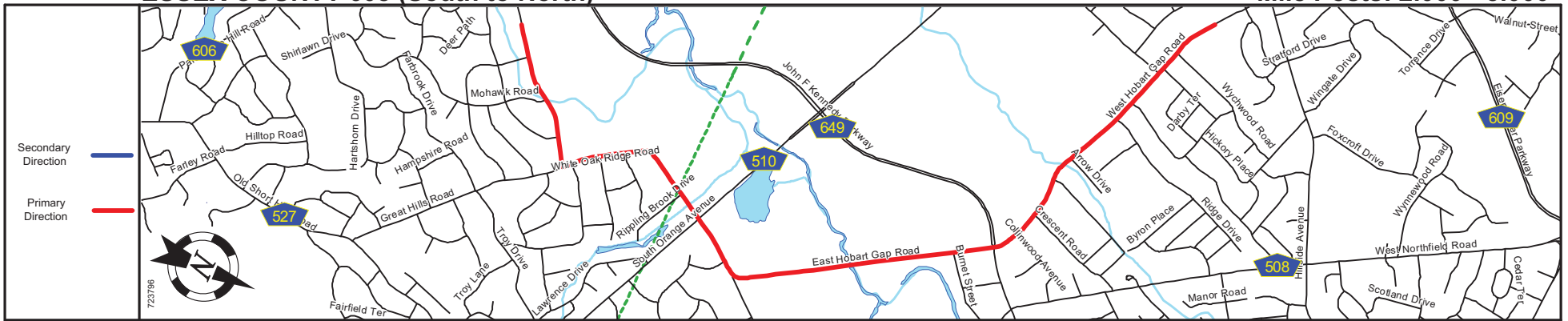
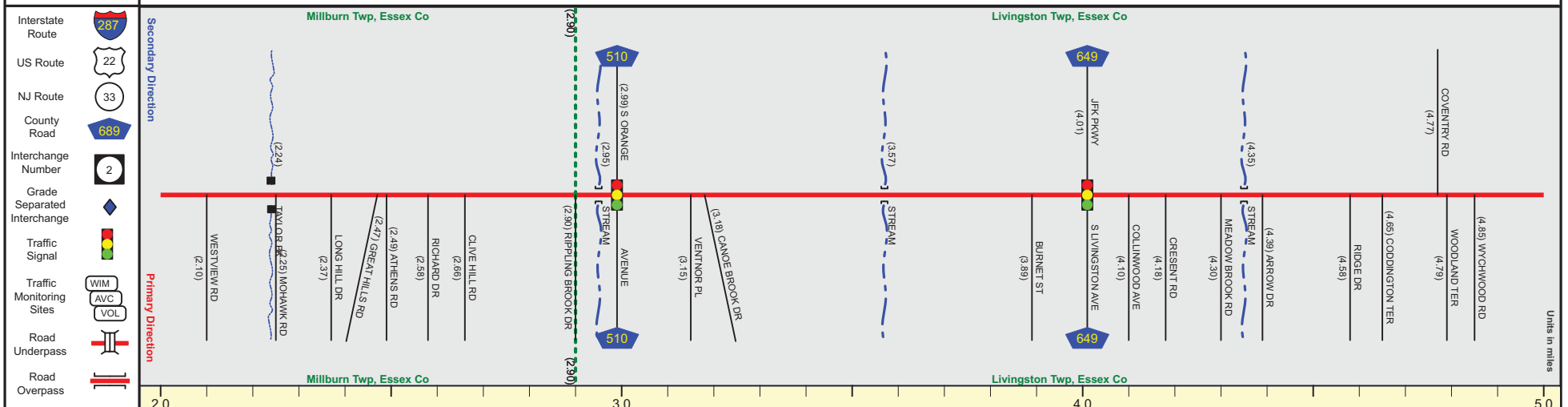


ESSEX COUNTY 608 (South to North)

Mile Posts: 2.000 - 5.000



Pavement	
Shoulder	
Number of Lanes	
Speed Limit	
Street Name	



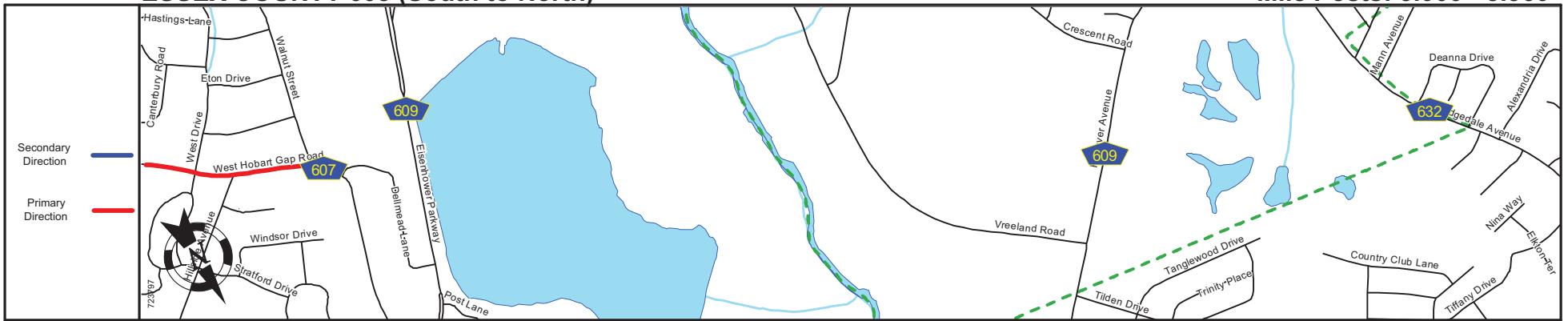
Street Name	White Oak Ridge Road		East Hobart Gap Road		West Hobart Gap Road	
Jurisdiction	County					
Functional Class	Urban Major Collector					
Federal Aid - NHS Sy	STP					
Control Section						
Speed Limit	35		40		35	
Number of Lanes			2			
Med. Type			None			
Med. Width			0			
Pavement	24	30		24		
Shoulder	1	0		1		4
Traffic Volume						
Traffic Sta. ID						
Structure No.	0701065			0700085		
Enlarged Views						

SRI = 07000608__

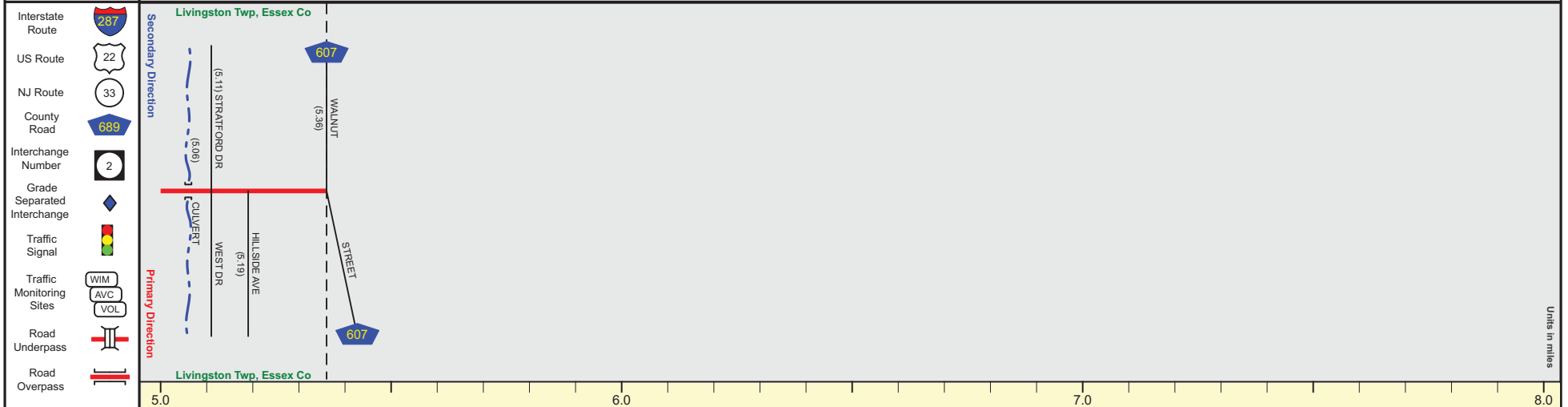
Date last inventoried: June 2011

ESSEX COUNTY 608 (South to North)

Mile Posts: 5.000 - 5.360



Pavement	
Shoulder	
Number of Lanes	
Speed Limit	
Street Name	



Street Name	West Hobart Gap Road	
Jurisdiction	County	
Functional Class	Urban Major Collector	
Federal Aid - NHS Sy	STP	
Control Section		End Essex County 608 MP=5.36
Speed Limit	35	
Number of Lanes	2	
Med. Type	None	
Med. Width	0	
Pavement	24	
Shoulder	4 + 1	
Traffic Volume		
Traffic Sta. ID		
Structure No.		
Enlarged Views		

SRI = 0700608__

Date last inventoried: June 2011