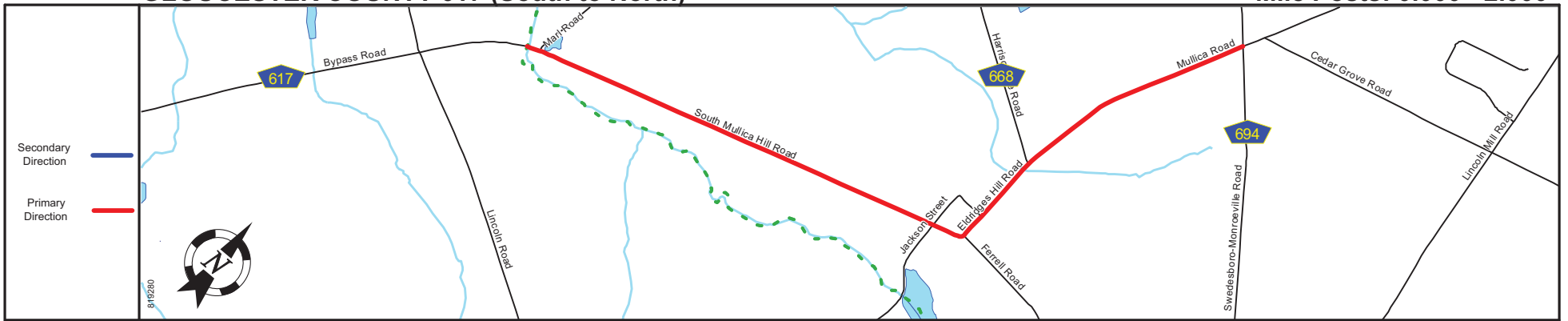
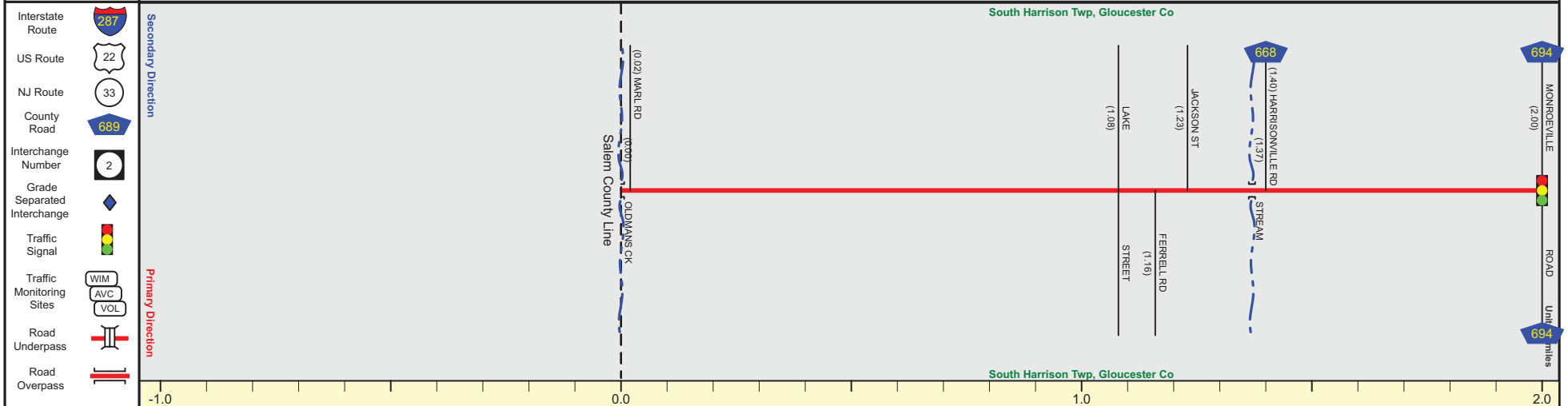


# GLOUCESTER COUNTY 617 (South to North)

Mile Posts: 0.000 - 2.000



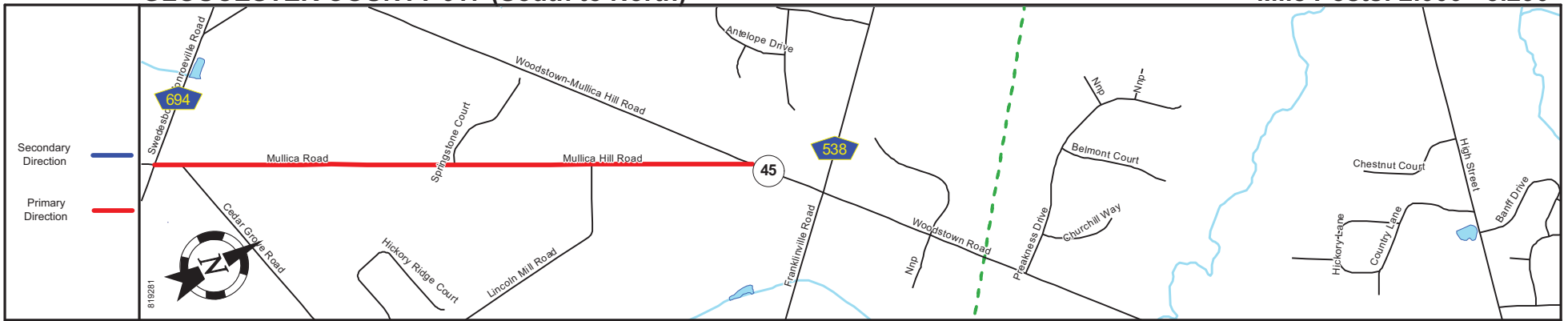
Pavement	
Shoulder	
Number of Lanes	
Speed Limit	
Street Name	



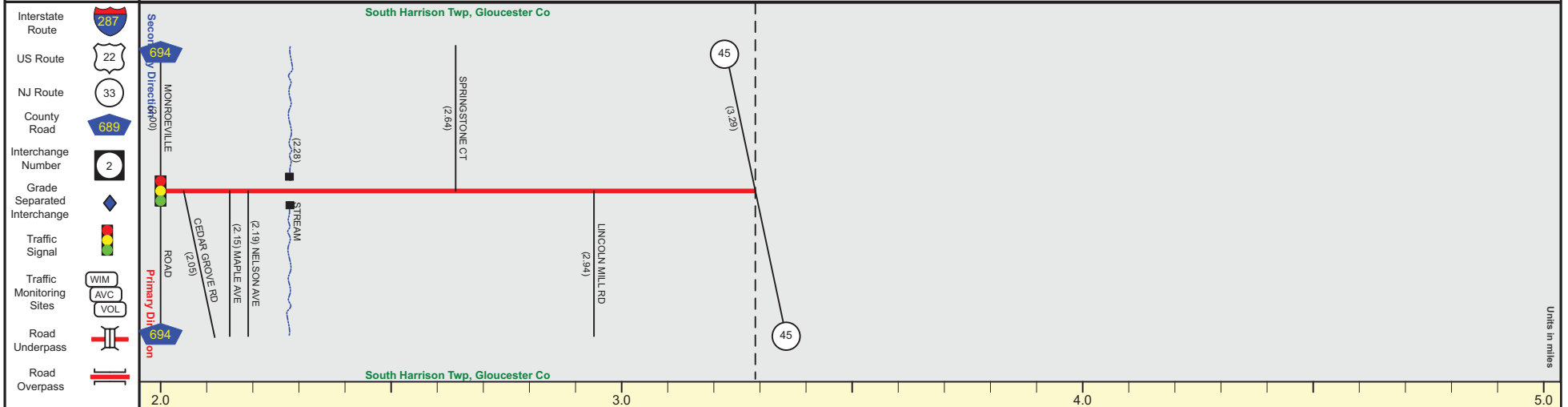
Street Name		South Mullica Hill Road	Eldridges Hill Road	Mullica Road	
Jurisdiction		County			
Functional Class		Rural Local			
Federal Aid - NHS Sy		Non-Federal Aid			
Control Section					
Speed Limit		25	50	40	30
Number of Lanes		2			
Med. Type		None			
Med. Width		0			
Pavement		20		22	
Shoulder		1		4	
Traffic Volume		623 (2016)			
Traffic Sta. ID		13025			
Structure No.		0807E08			
Enlarged Views					

SRI = 0800617\_\_

Date last inventoried: May 2011



Pavement	
Shoulder	
Number of Lanes	
Speed Limit	
Street Name	



Street Name	Mullica Road	Mullica Hill Road	
Jurisdiction	County		
Functional Class	Urban Local		
Federal Aid - NHS Sy	Non-Federal Aid		
Control Section			
Speed Limit	45		
Number of Lanes	2		
Med. Type	None		
Med. Width	0		
Pavement	22		
Shoulder	1	2	1 2
Traffic Volume	595 (2017)		
Traffic Sta. ID	170806		
Structure No.			
Enlarged Views			

End Gloucester County 617 MP=3.29