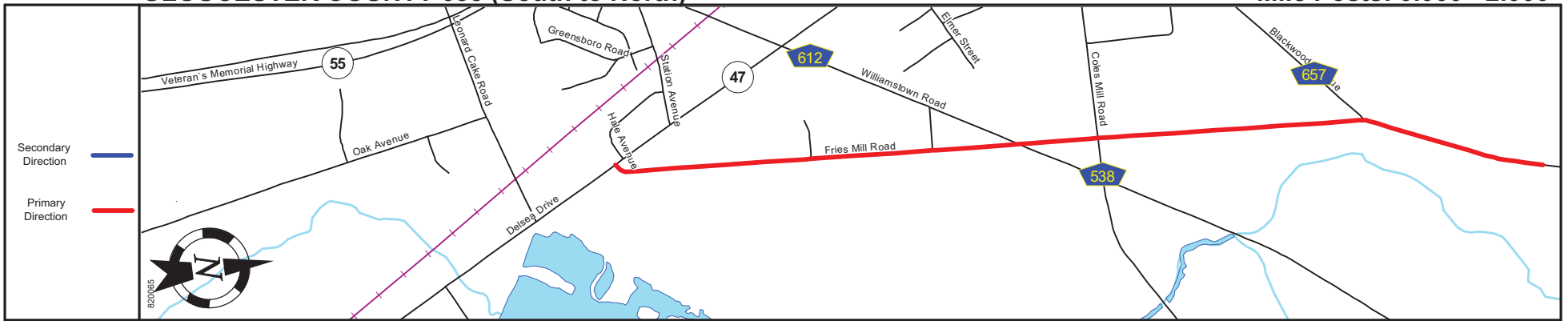
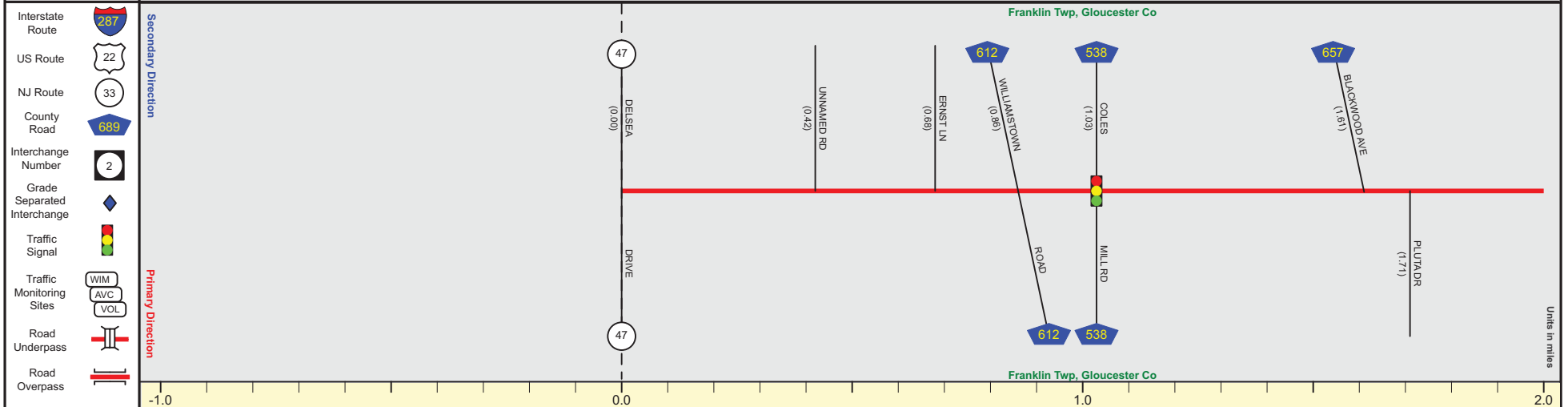


# GLOUCESTER COUNTY 655 (South to North)

Mile Posts: 0.000 - 2.000



Pavement	
Shoulder	
Number of Lanes	
Speed Limit	
Street Name	



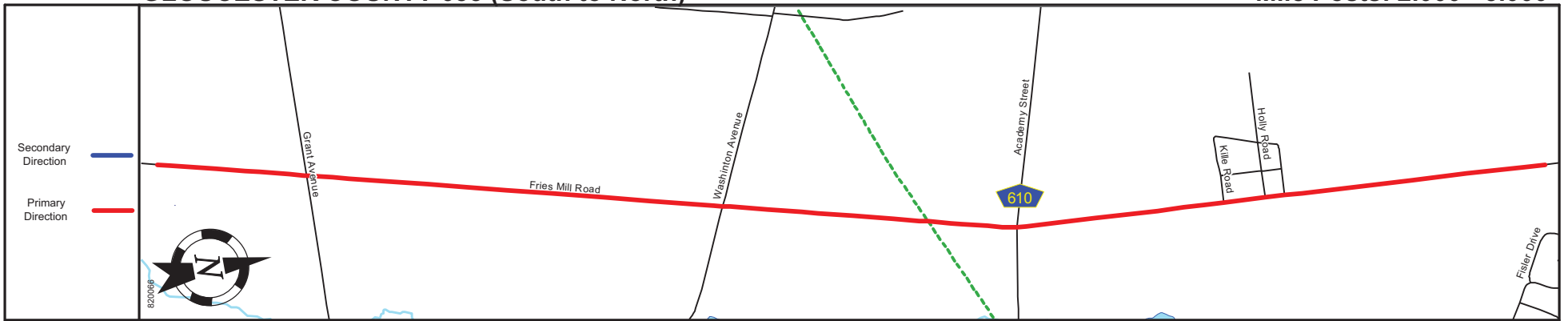
Street Name	Fries Mill Road	
Jurisdiction	County	
Functional Class	Urban Minor Arterial	Urban Minor Arterial
Federal Aid - NHS Sy	STP	
Control Section	Begin Gloucester County 655 MP=0.00	
Speed Limit	50	
Number of Lanes	2	
Med. Type	None	
Med. Width	0	
Pavement	22	36
Shoulder	8 + 2	18 + 4
Traffic Volume		
Traffic Sta. ID		
Structure No.		
Enlarged Views		

SRI = 0800655\_\_

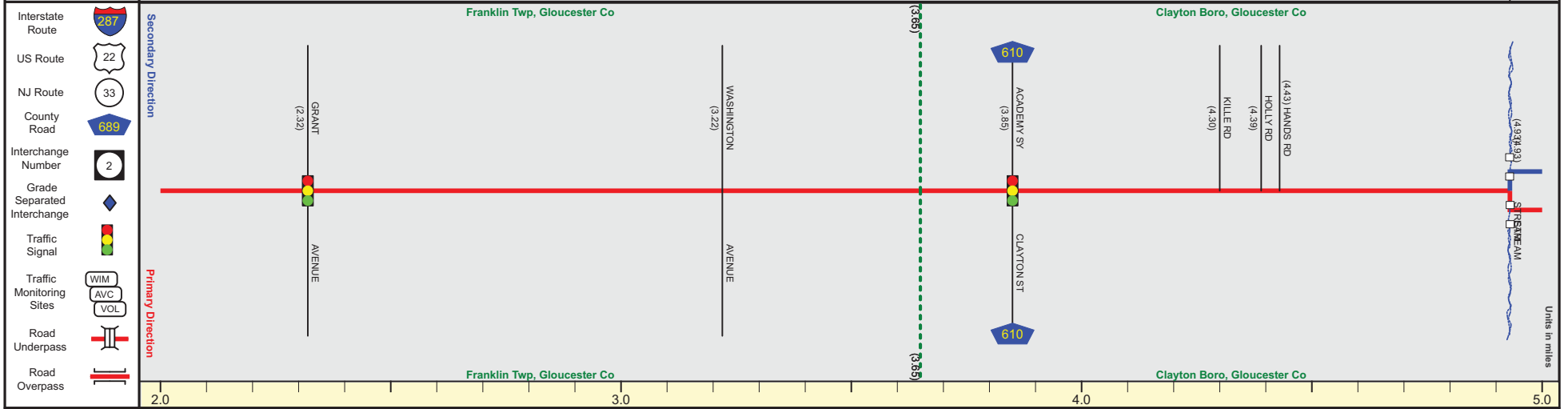
Date last inventoried: May 2011

# GLOUCESTER COUNTY 655 (South to North)

Mile Posts: 2.000 - 5.000



Pavement	10
Shoulder	8
Number of Lanes	1
Speed Limit	50
Street Name	Fries Mill Road



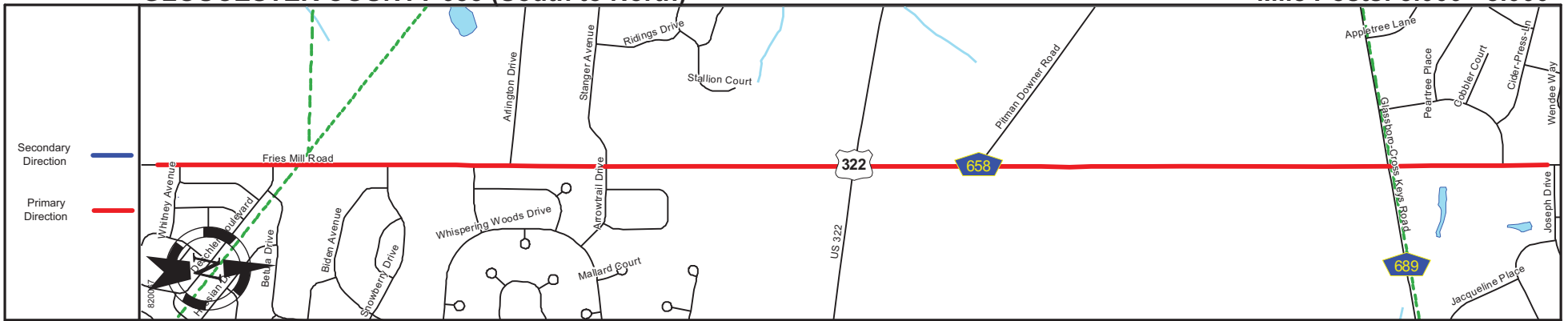
Street Name	Fries Mill Road	
Jurisdiction	County	
Functional Class	Urban Minor Arterial	
Federal Aid - NHS Sy	STP	
Control Section		
Speed Limit	50	
Number of Lanes	2	
Med. Type	None	
Med. Width	0	
Pavement	22	34
Shoulder	2 + 4	8 + 4
Traffic Volume	6,817 (2016)	9,194 (2017)
Traffic Sta. ID	130821	110857
Structure No.		
Enlarged Views		

SRI = 0800655\_\_

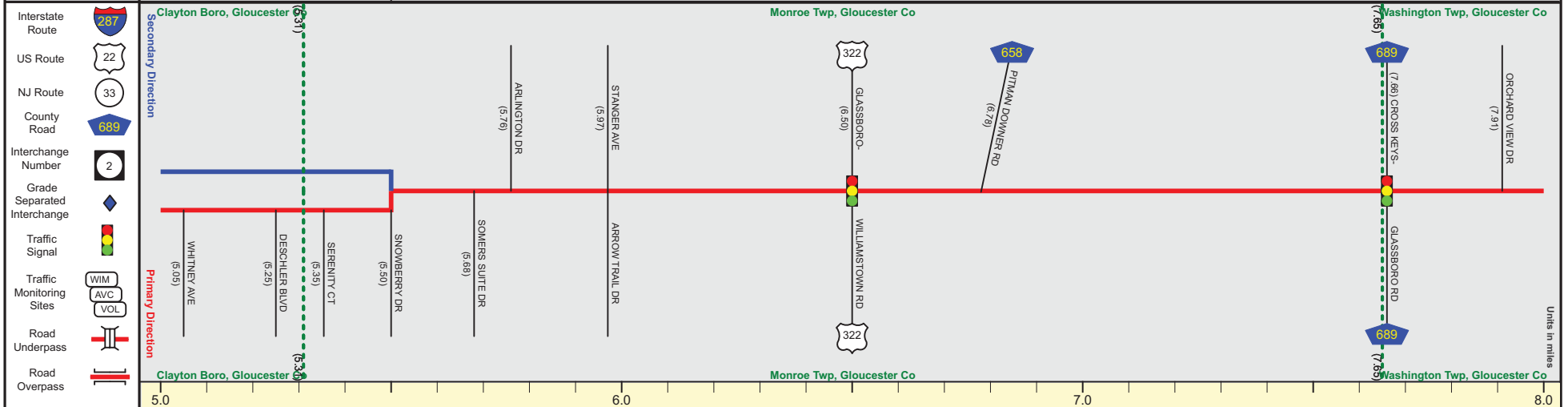
Date last inventoried: May 2011

# GLOUCESTER COUNTY 655 (South to North)

Mile Posts: 5.000 - 8.000



Pavement	10
Shoulder	8
Number of Lanes	1
Speed Limit	50
Street Name	Fries Mill Road



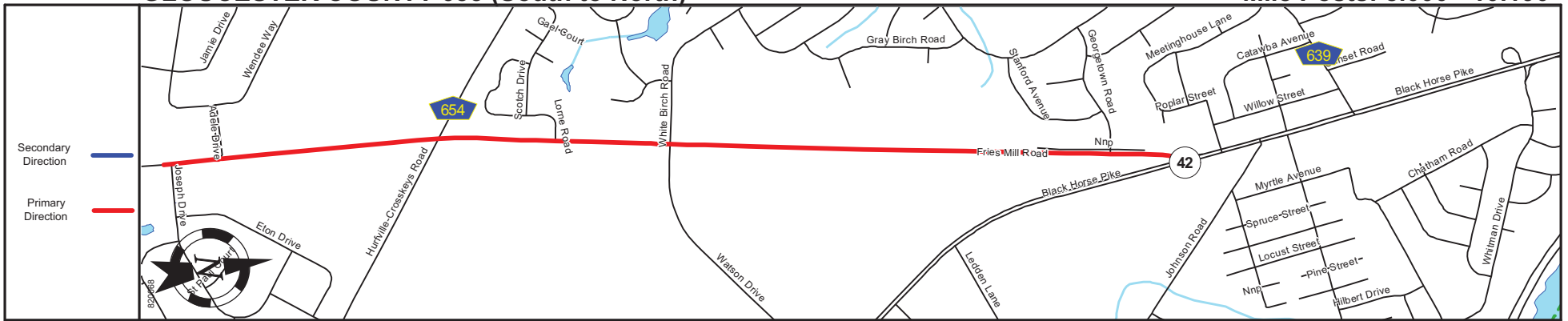
Street Name	Fries Mill Road	
Jurisdiction	County	
Functional Class	Urban Minor Arterial	
Federal Aid - NHS Sy	STP	
Control Section		
Speed Limit	50	
Number of Lanes	1	2
Med. Type	Painted/Unprotected	None
Med. Width	12	0
Pavement	10	22
Shoulder	8	18
Traffic Volume	12,306 (2018)	
Traffic Sta. ID	120813	
Structure No.		
Enlarged Views		

SRI = 0800655\_\_

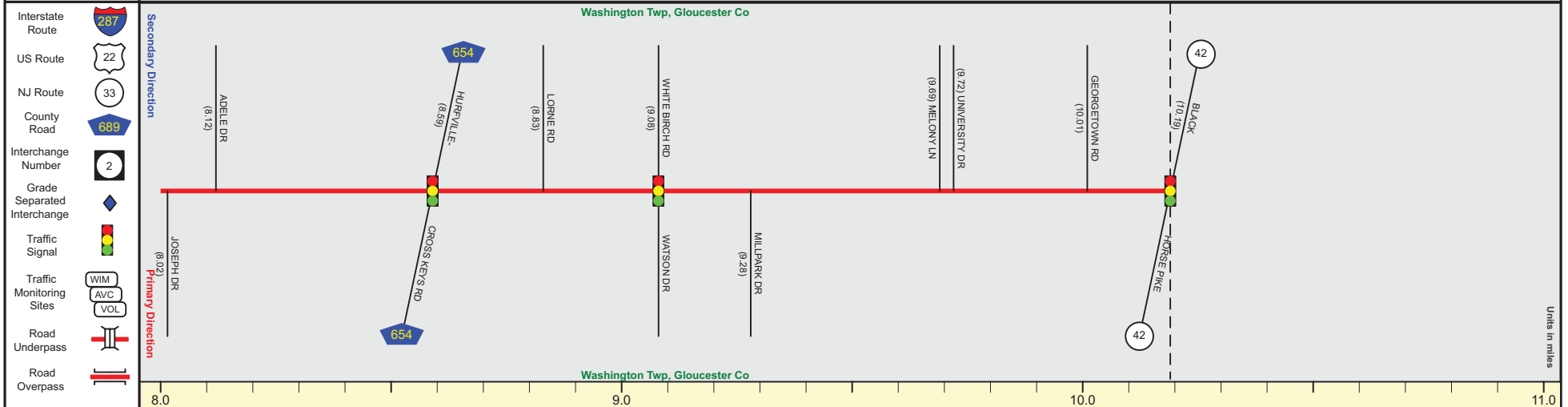
Date last inventoried: May 2011

# GLOUCESTER COUNTY 655 (South to North)

Mile Posts: 8.000 - 10.190



Pavement	
Shoulder	
Number of Lanes	
Speed Limit	
Street Name	



Street Name	Fries Mill Road									
Jurisdiction	County									
Functional Class	Urban Minor Arterial									
Federal Aid - NHS Sy	STP									
Control Section										
Speed Limit	50									
Number of Lanes	2									
Med. Type	None									
Med. Width	0									
Pavement	60	48	60	48	60	24	34	24		
Shoulder	12	2		0		6	14	8	10	
Traffic Volume	13,748 (2016)									
Traffic Sta. ID	130826									
Structure No.										
Enlarged Views										

SRI = 0800655\_\_

Date last inventoried: May 2011

End Gloucester County 655 MP=10.19