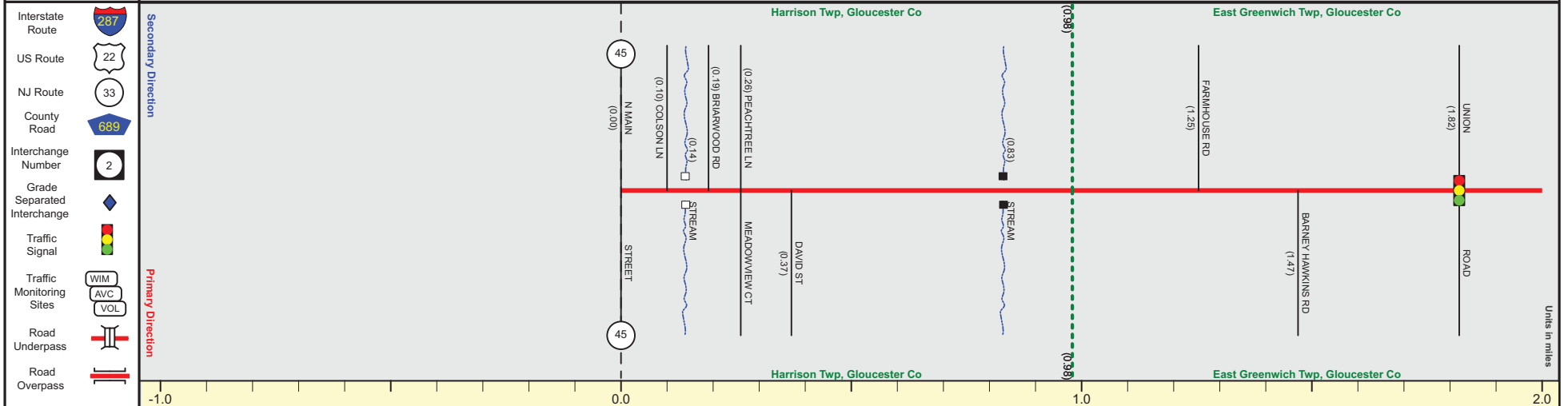
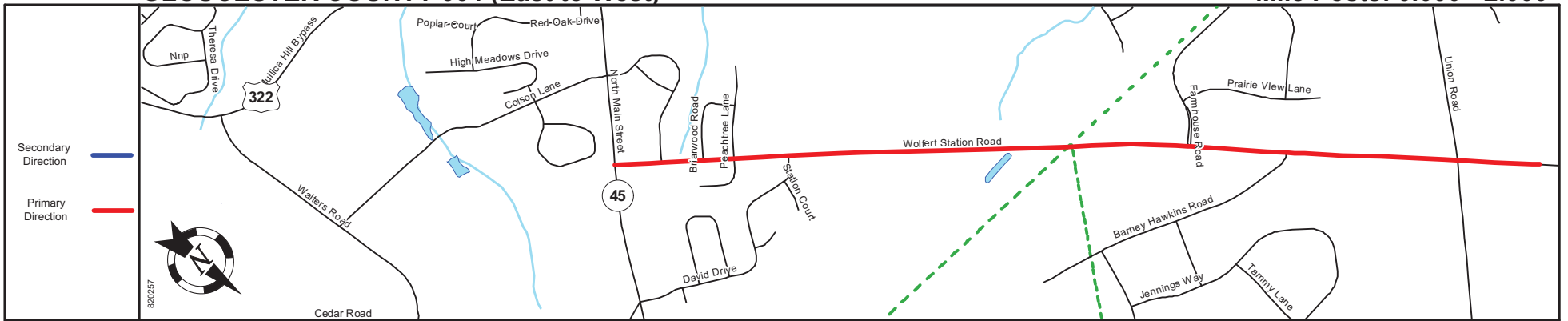


GLOUCESTER COUNTY 664 (East to West)

Mile Posts: 0.000 - 2.000

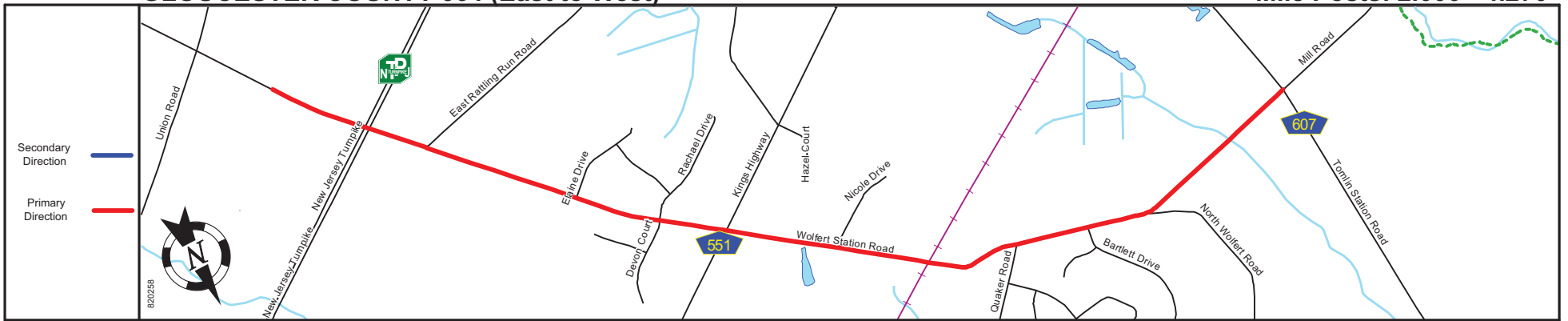


SRI = 0800664__

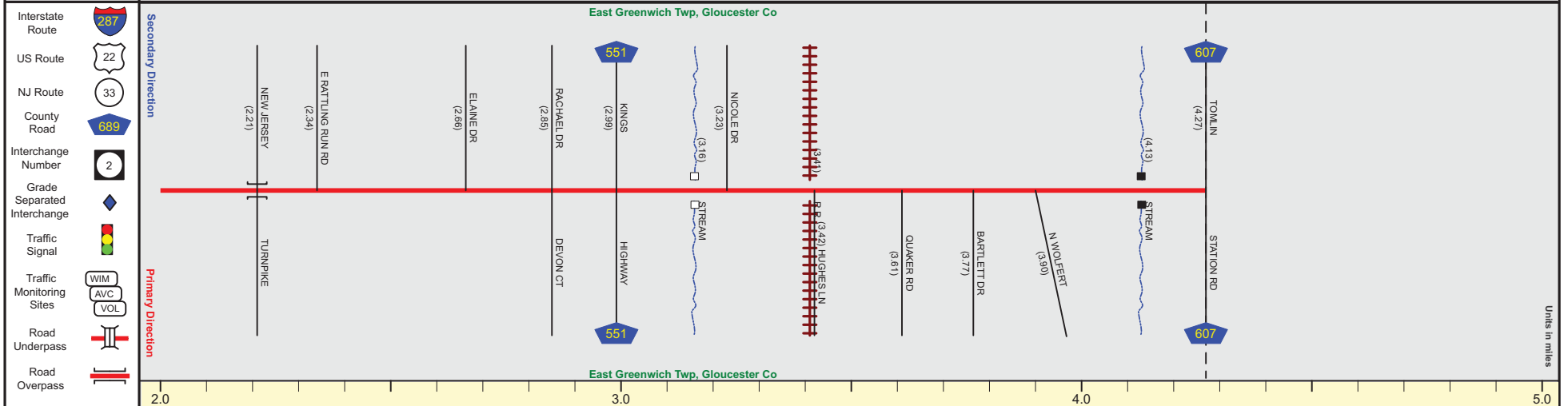
Date last inventoried: May 2011

GLOUCESTER COUNTY 664 (East to West)

Mile Posts: 2.000 - 4.270



Pavement	
Shoulder	
Number of Lanes	
Speed Limit	
Street Name	



Street Name	Wolfert Station Road	
Jurisdiction	County	
Functional Class	Urban Minor Collector	
Federal Aid - NHS Sy	STP	
Control Section		
Speed Limit	45	
Number of Lanes	2	
Med. Type	None	
Med. Width	0	
Pavement	22	30
Shoulder	1	2
Traffic Volume	2,967 (2017)	
Traffic Sta. ID	170802	
Structure No.	M015030	
Enlarged Views		

End Gloucester County 664 MP=4.27

SRI = 0800664__

Date last inventoried: May 2011