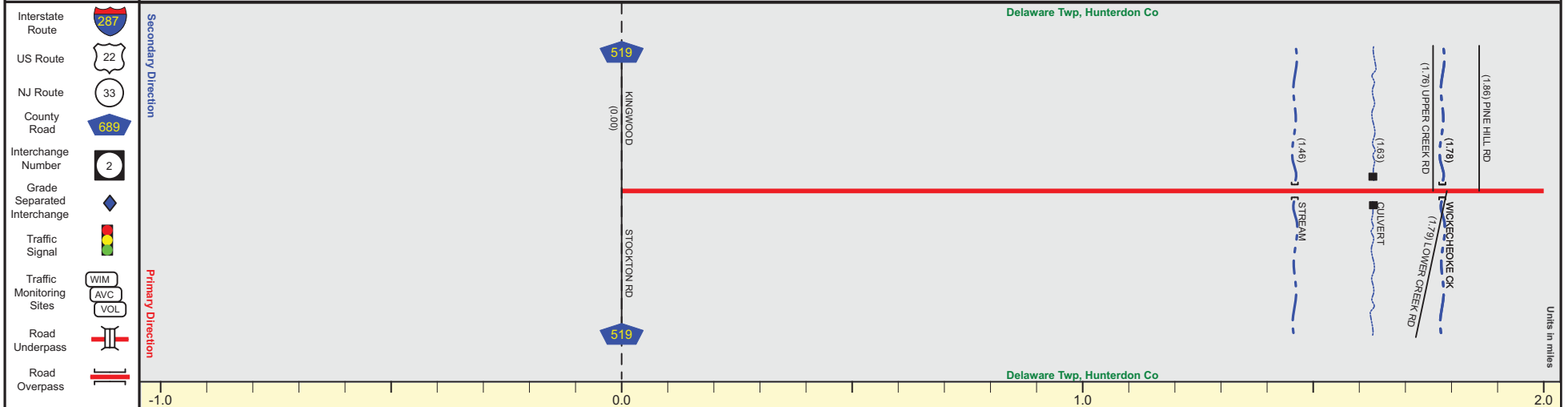


HUNTERDON COUNTY 604 (West to East)

Mile Posts: 0.000 - 2.000



Pavement	
Shoulder	
Number of Lanes	
Speed Limit	
Street Name	



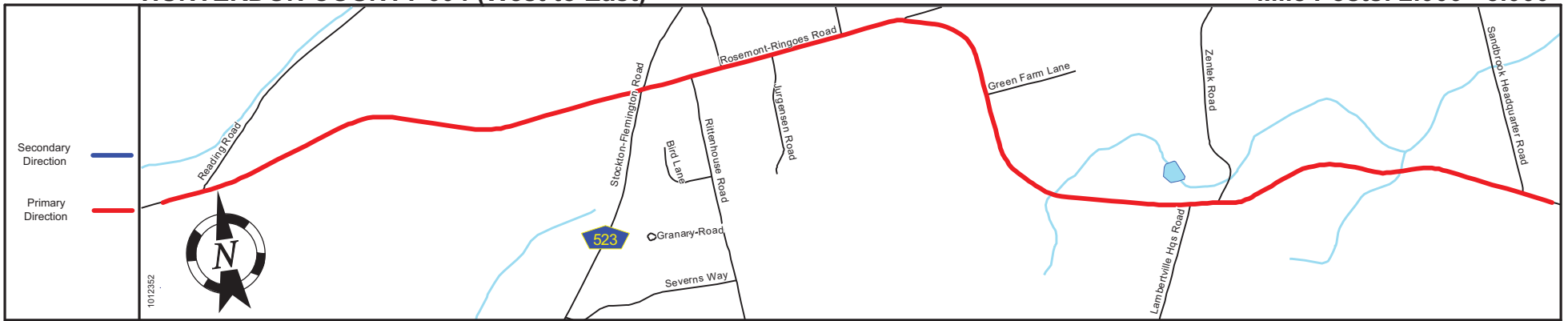
Street Name	Rosemont-Ringoes Road
Jurisdiction	County
Functional Class	Rural Minor Collector
Federal Aid - NHS Sy	Non-Federal Aid
Control Section	
Speed Limit	NOT POSTED 45
Number of Lanes	2
Med. Type	None
Med. Width	0
Pavement	22
Shoulder	1
Traffic Volume	947 (2018)
Traffic Sta. ID	5-8-258
Structure No.	1000116 1000110
Enlarged Views	

SRI = 1000604_

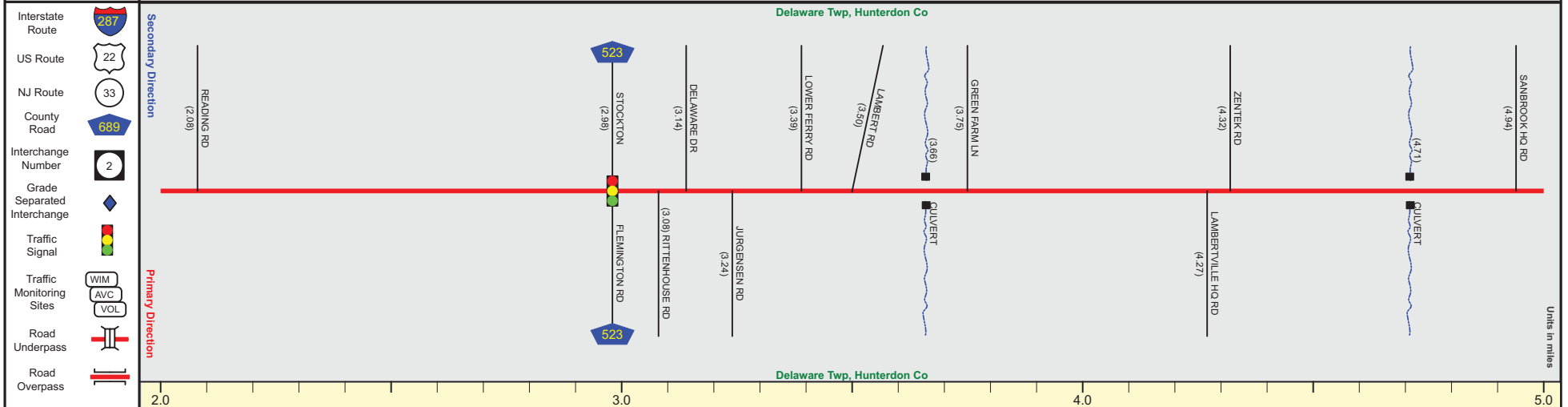
Date last inventoried: June 2011

HUNTERDON COUNTY 604 (West to East)

Mile Posts: 2.000 - 5.000



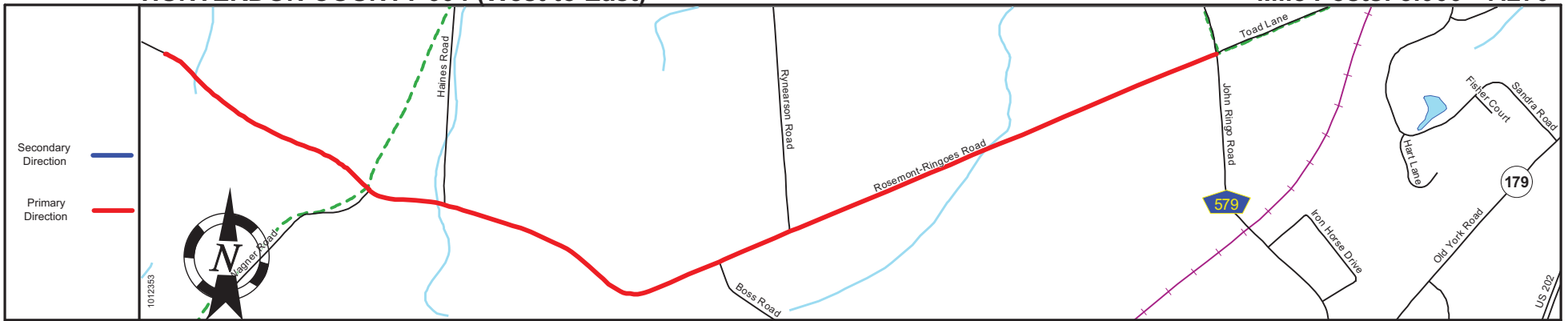
Pavement	
Shoulder	
Number of Lanes	
Speed Limit	
Street Name	



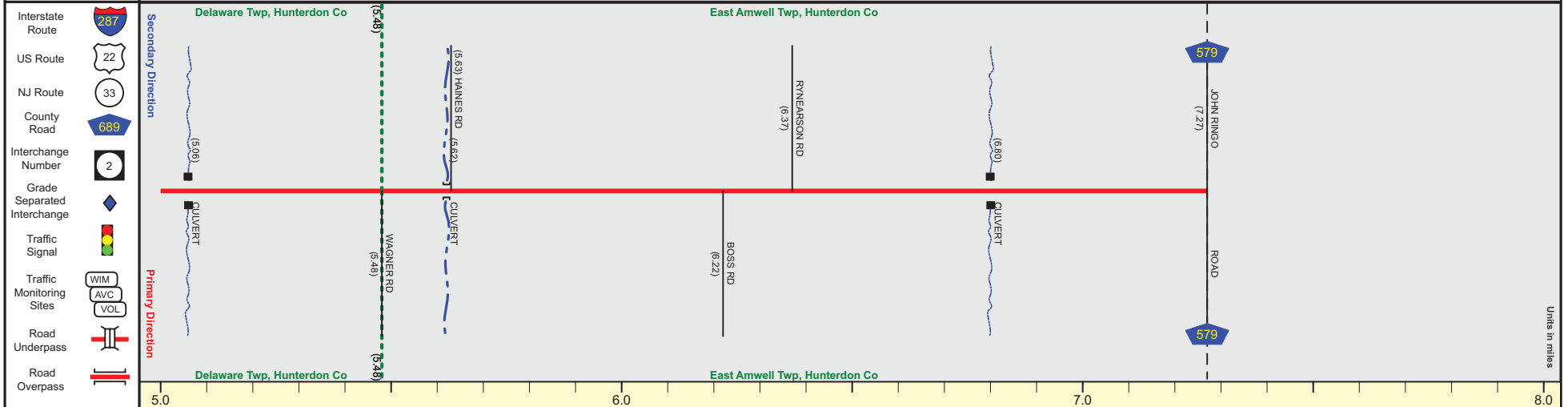
Street Name	Rosemont-Ringoos Road	
Jurisdiction	County	
Functional Class	Rural Minor Collector	
Federal Aid - NHS Sy	Non-Federal Aid	
Control Section		
Speed Limit	45	35
Number of Lanes		2
Med. Type	None	
Med. Width	0	
Pavement	22	
Shoulder	1	4
Traffic Volume		1,122 (2017)
Traffic Sta. ID		111p03
Structure No.		
Enlarged Views		

SRI = 1000604__

Date last inventoried: June 2011



Pavement	
Shoulder	
Number of Lanes	
Speed Limit	
Street Name	



Street Name	Rosemont-Ringoes Road		
Jurisdiction	County		
Functional Class	Rural Minor Collector		
Federal Aid - NHS Sy	Non-Federal Aid		
Control Section			
Speed Limit	40	50	
Number of Lanes	2		
Med. Type	None		
Med. Width	0		
Pavement	22		
Shoulder	1		
Traffic Volume			End Hunterdon County 604 Mp=7.27
Traffic Sta. ID			
Structure No.			
Enlarged Views			