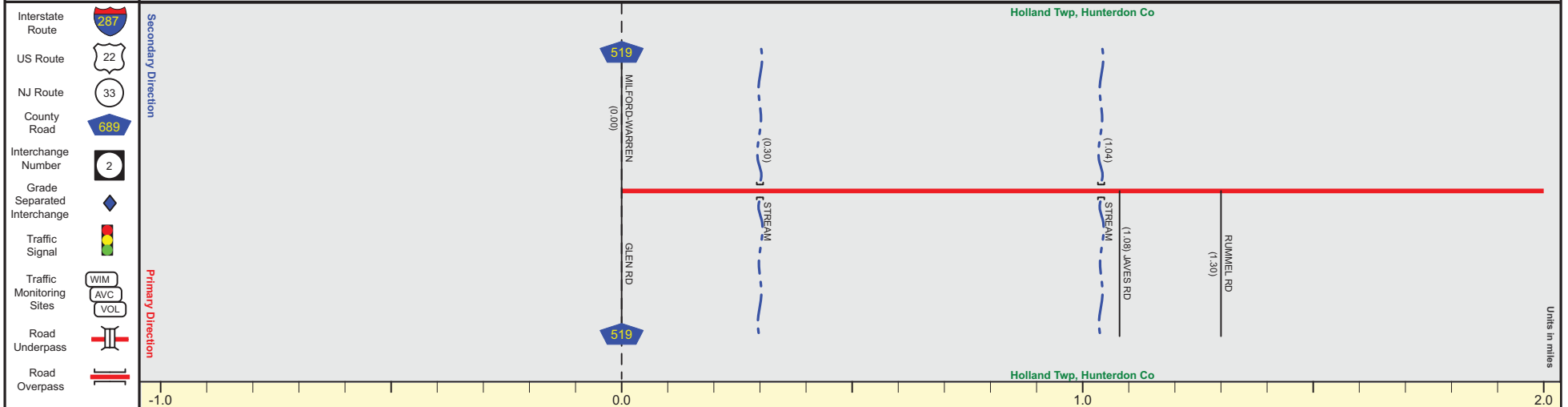
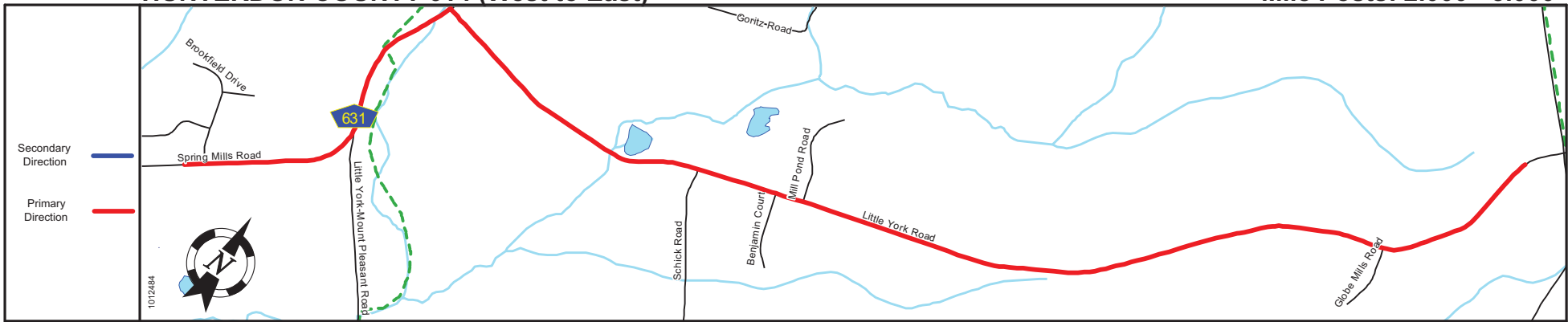


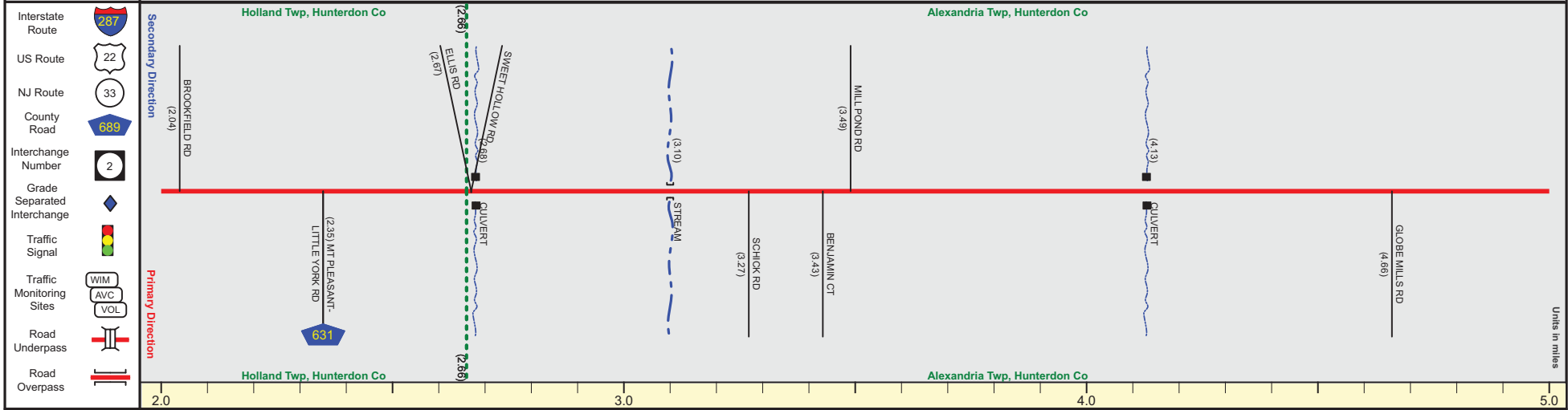
Pavement	
Shoulder	
Number of Lanes	
Speed Limit	
Street Name	



Street Name	Spring Mills Road
Jurisdiction	County
Functional Class	Rural Major Collector
Federal Aid - NHS Sy	STP
Control Section	
Speed Limit	45
Number of Lanes	2
Med. Type	None
Med. Width	0
Pavement	24
Shoulder	2
Traffic Volume	
Traffic Sta. ID	
Structure No.	
Enlarged Views	



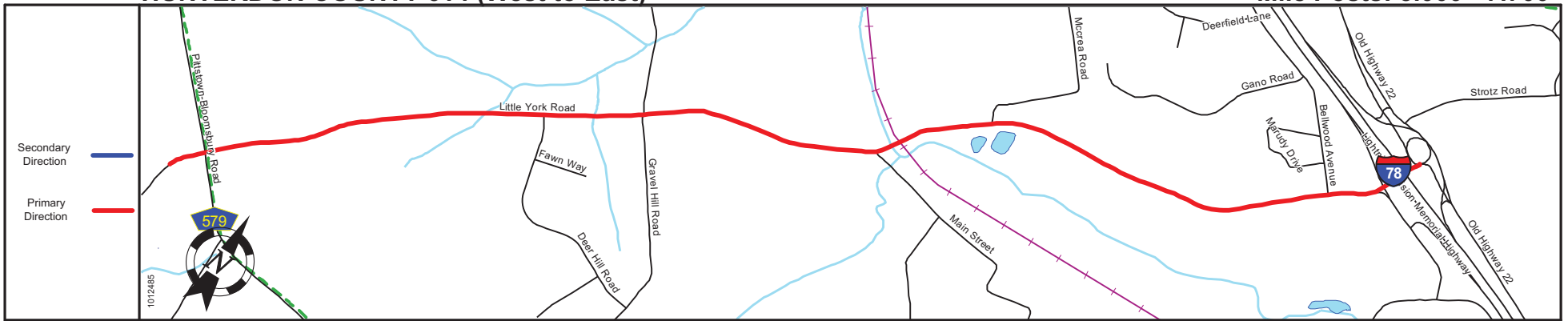
Pavement	
Shoulder	
Number of Lanes	
Speed Limit	
Street Name	



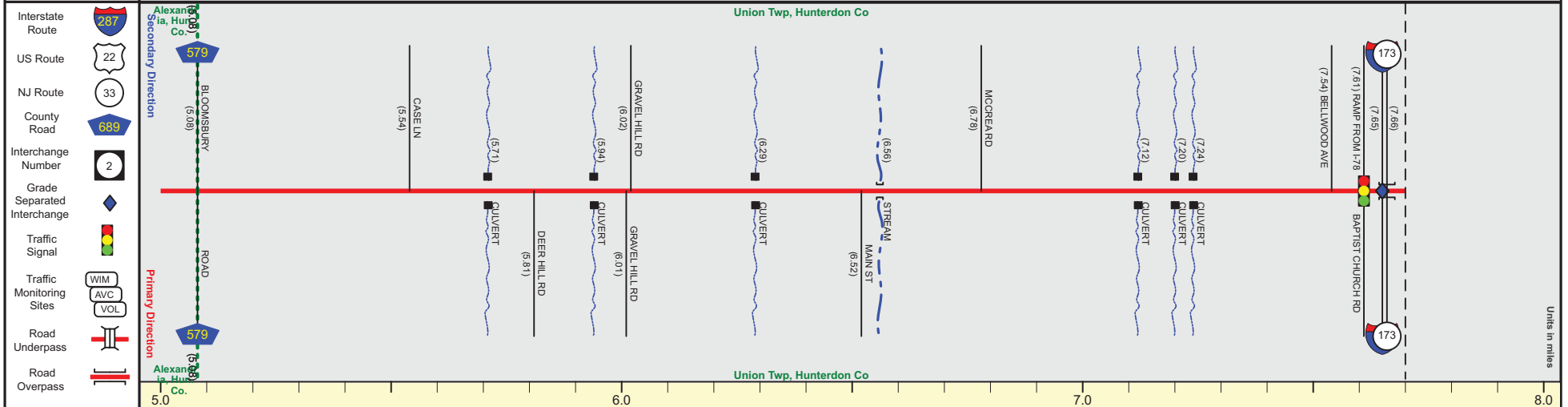
Street Name	Spring Mills Road		Little York Road									
Jurisdiction			County									
Functional Class			Rural Major Collector									
Federal Aid - NHS Sy			STP									
Control Section												
Speed Limit	45	35	25	35				45				
Number of Lanes			2									
Med. Type			None									
Med. Width			0									
Pavement			24									
Shoulder	2			1			4		2	1	6	1
Traffic Volume												
Traffic Sta. ID												
Structure No.	100004											
Enlarged Views												

# HUNTERDON COUNTY 614 (West to East)

Mile Posts: 5.000 - 7.700



Pavement	
Shoulder	
Number of Lanes	
Speed Limit	
Street Name	



Street Name	Little York Road								
Jurisdiction	County								
Functional Class	Rural Major Collector								
Federal Aid - NHS Sy	STP								
Control Section									
Speed Limit	45	+	50	+	35	+	45		
Number of Lanes	2								
Med. Type	None								
Med. Width	0								
Pavement	24								
Shoulder	1	+	4	+	10	+	4	+	2
Traffic Volume	3,296 (2017)								
Traffic Sta. ID	111009								
Structure No.	1000036								
Enlarged Views	1014162								

End Hunterdon County 614 MP=7.70

SRI = 1000614\_\_

Date last inventoried: June 2011