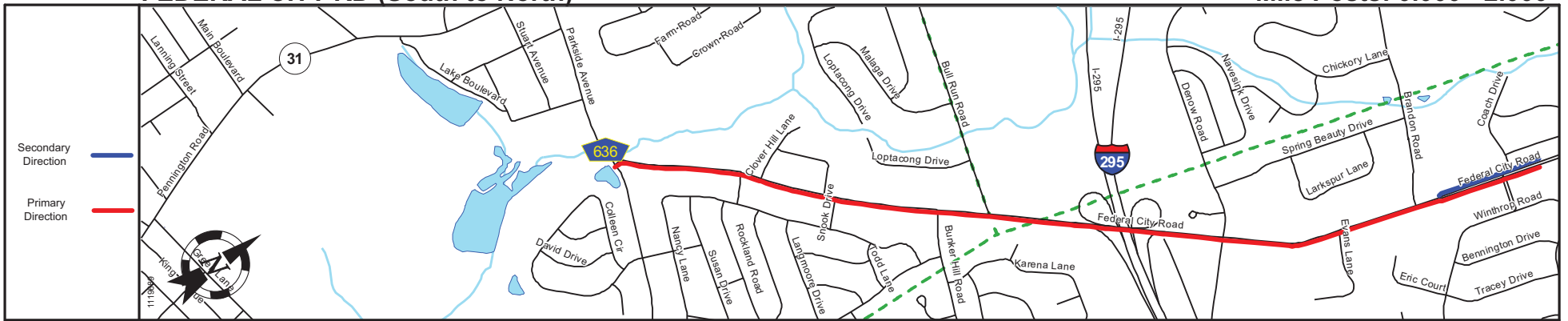
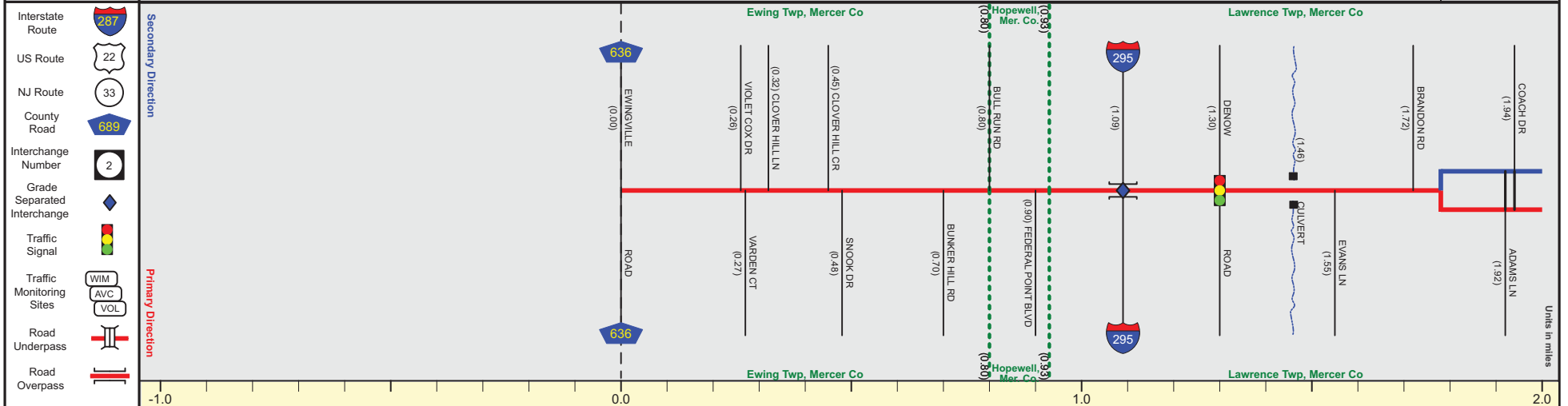


FEDERAL CITY RD (South to North)

Mile Posts: 0.000 - 2.000



Pavement	12
Shoulder	0 + 4
Number of Lanes	1
Speed Limit	45
Street Name	Federal City Road



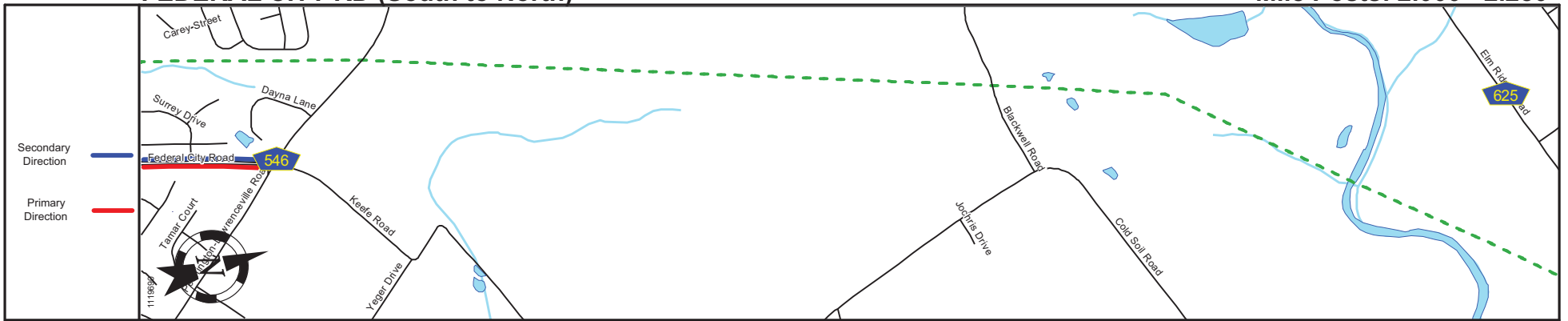
Street Name	Federal City Road	
Jurisdiction	Municipal	
Functional Class	Urban Minor Arterial	
Federal Aid - NHS Sy	STP	
Control Section	Begin Federal City Rd MP=0	
Speed Limit	35	45
Number of Lanes	2	1
Med. Type	None	Curbed
Med. Width	0	8
Pavement	24	30 + 26 + 12
Shoulder	1	4 + 1 + 6 + 4
Traffic Volume		6,431 (2018)
Traffic Sta. ID		5-4-606
Structure No.		1138175
Enlarged Views		

SRI = 11021398__

Date last inventoried: July 2014

FEDERAL CITY RD (South to North)

Mile Posts: 2.000 - 2.280



Pavement	12
Shoulder	4
Number of Lanes	1
Speed Limit	45
Street Name	Federal City Road



Street Name	Federal City Road
Jurisdiction	Municipal
Functional Class	Urban Minor Arterial
Federal Aid - NHS Sy	STP
Control Section	End Federal City Rd MP=2.28
Speed Limit	45
Number of Lanes	1
Med. Type	Curbed
Med. Width	8
Pavement	12
Shoulder	4
Traffic Volume	
Traffic Sta. ID	
Structure No.	
Enlarged Views	

SRI = 11021398__

Date last inventoried: July 2014