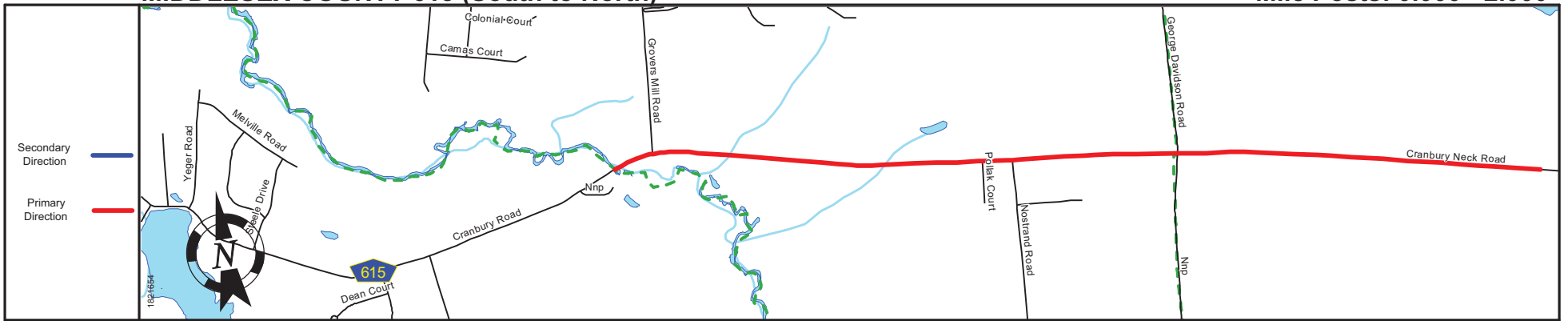
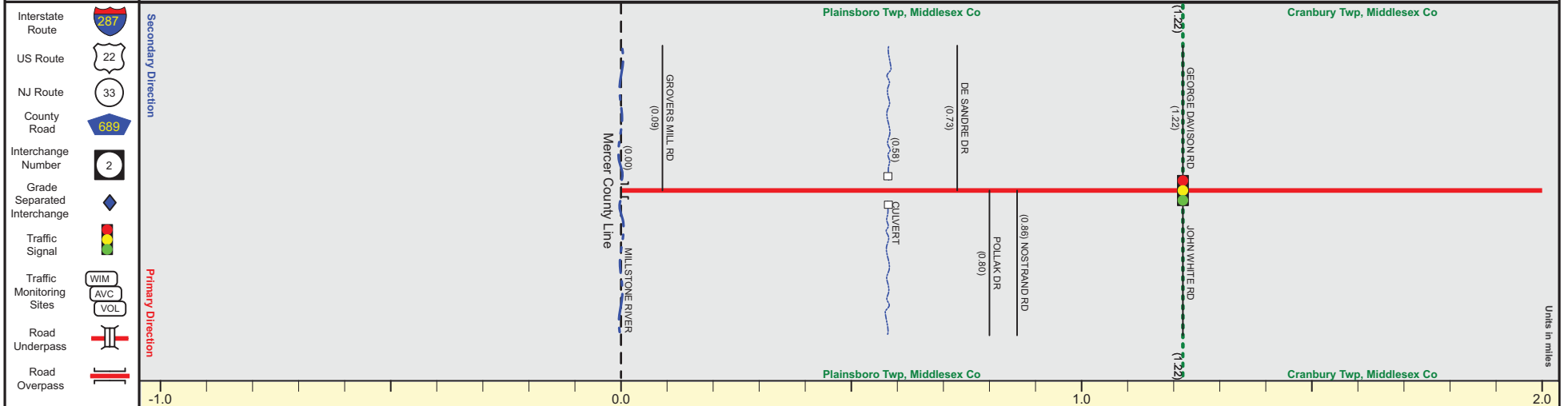


MIDDLESEX COUNTY 615 (South to North)

Mile Posts: 0.000 - 2.000



Pavement	
Shoulder	
Number of Lanes	
Speed Limit	
Street Name	



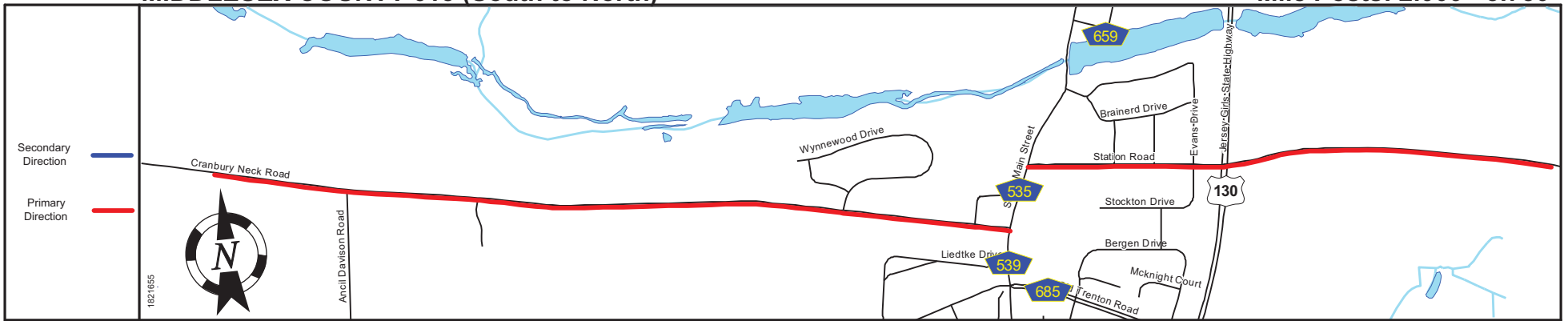
Street Name	Cranbury Neck Road	
Jurisdiction	Municipal	County
Functional Class	Urban Major Collector	Urban Major Collector
Federal Aid - NHS Sy	STP	
Control Section	NOT POSTED	
Speed Limit	2	
Number of Lanes	None	
Med. Type	0	
Med. Width	24	
Pavement	4	36
Shoulder	1	1
Traffic Volume		
Traffic Sta. ID		
Structure No.	124B093	
Enlarged Views		

SRI = 1200615__

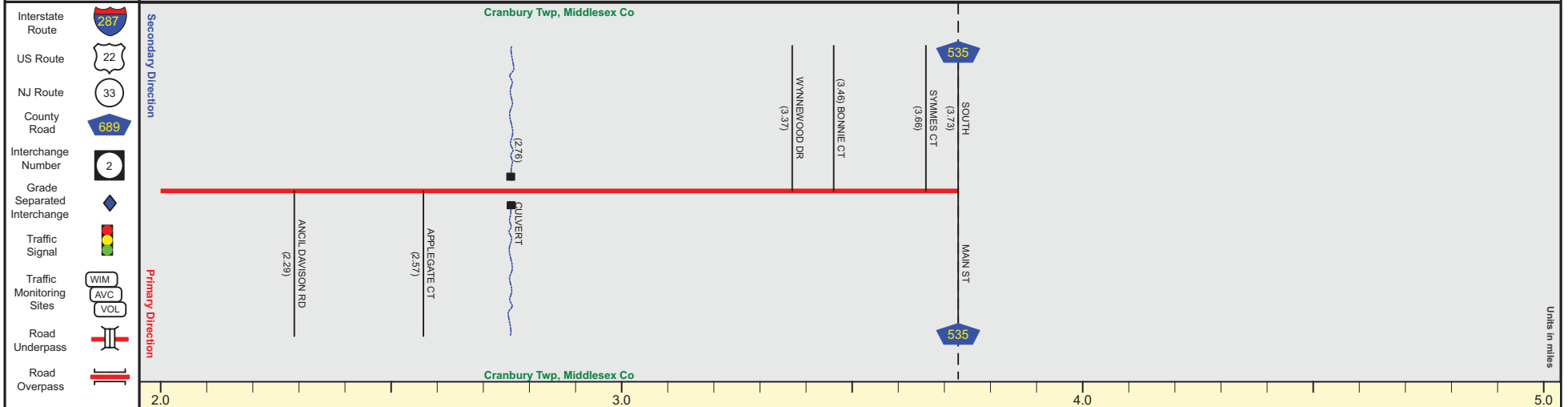
Date last inventoried: May 2011

MIDDLESEX COUNTY 615 (South to North)

Mile Posts: 2.000 - 3.730



Pavement	
Shoulder	
Number of Lanes	
Speed Limit	
Street Name	



Street Name	Cranbury Neck Road	
Jurisdiction	County	
Functional Class	Urban Major Collector	
Federal Aid - NHS Sy	STP	
Control Section		
Speed Limit	NOT POSTED	25
Number of Lanes	2	
Med. Type	None	
Med. Width	0	
Pavement	24	
Shoulder	1	8
Traffic Volume	3,194 (2018)	
Traffic Sta. ID	4-4-504	
Structure No.		
Enlarged Views		

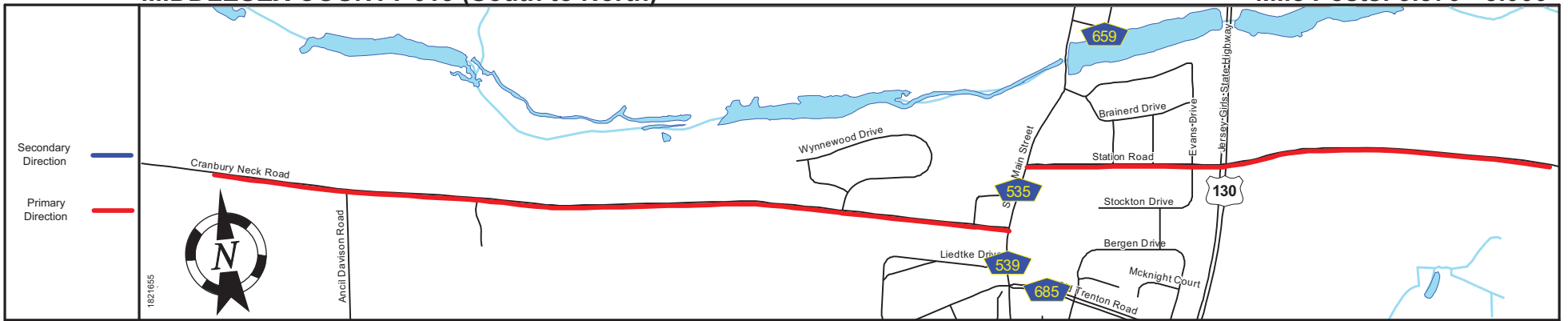
MP 3.73 = Begin Con't. With Co. 535 MP 13.69
 MP 3.73-3.87 See Co. 535 MP 13.69-13.83

SRI = 1200615__

Date last inventoried: May 2011

MIDDLESEX COUNTY 615 (South to North)

Mile Posts: 3.870 - 5.000



Pavement	
Shoulder	
Number of Lanes	
Speed Limit	
Street Name	



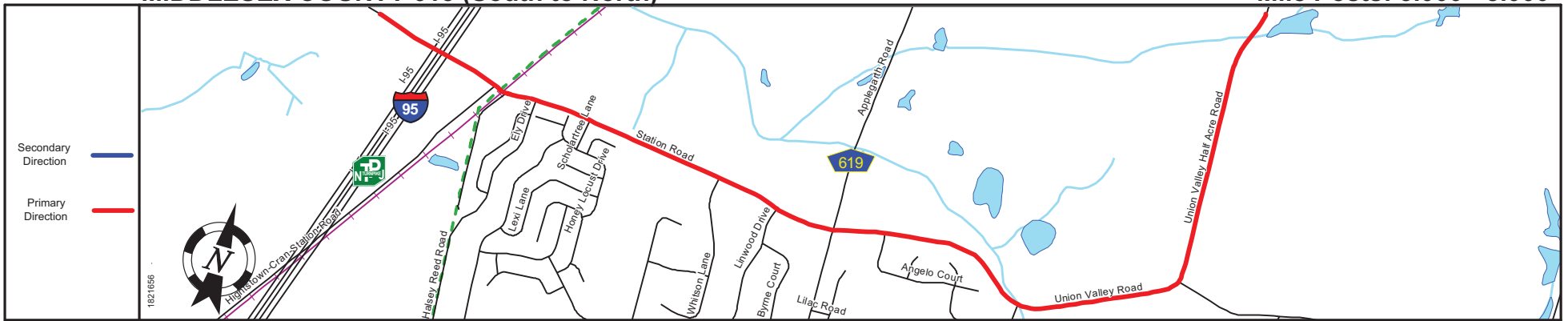
Street Name	Station Road	
Jurisdiction	County	
Functional Class	Urban Minor Collector	Urban Major Collector
Federal Aid - NHS Sy	STP	
Control Section		
Speed Limit	25	50
Number of Lanes	2	
Med. Type	None	
Med. Width	0	
Pavement	26	36
Shoulder	0	1
Traffic Volume	2,216 (2015)	
Traffic Sta. ID	0132s4	
Structure No.		
Enlarged Views		

SRI = 1200615__

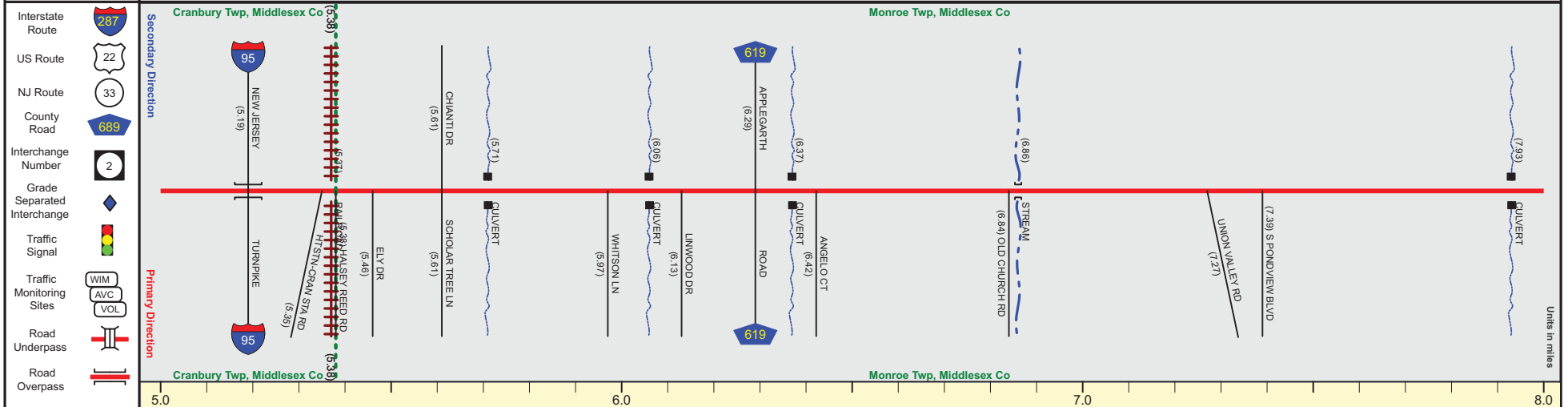
Date last inventoried: May 2011

MIDDLESEX COUNTY 615 (South to North)

Mile Posts: 5.000 - 8.000



Pavement	
Shoulder	
Number of Lanes	
Speed Limit	
Street Name	



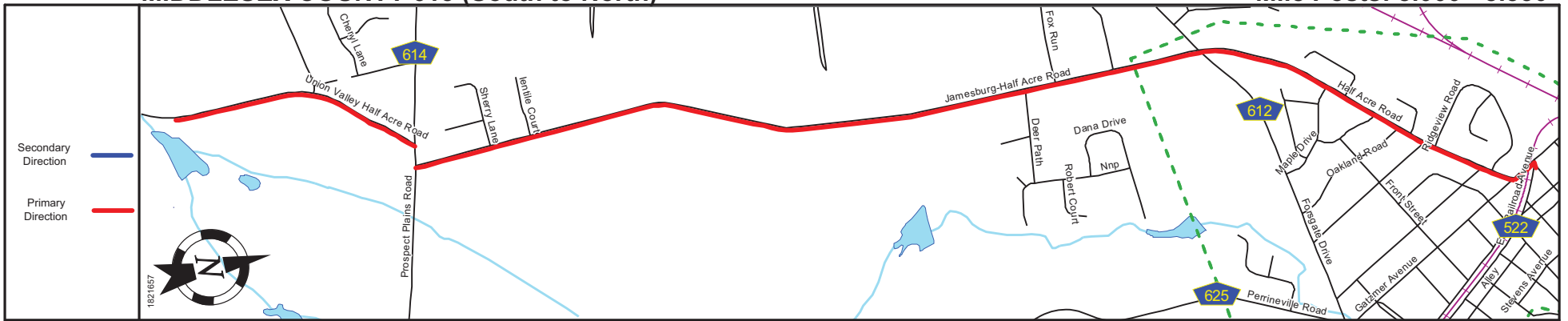
Street Name	Station Road		Union Valley Road		Union Valley Half Acre Road	
Jurisdiction	County					
Functional Class	Urban Major Collector					
Federal Aid - NHS Sy	STP					
Control Section						
Speed Limit	50					
Number of Lanes	2		4		2	
Med. Type	None					
Med. Width	0					
Pavement	24	32	24	48	24	36
Shoulder	20	10	1	12	0	1
Traffic Volume	9,391 (2017)					
Traffic Sta. ID	111233					
Structure No.	M070480			1258137		
Enlarged Views						

SRI = 1200615__

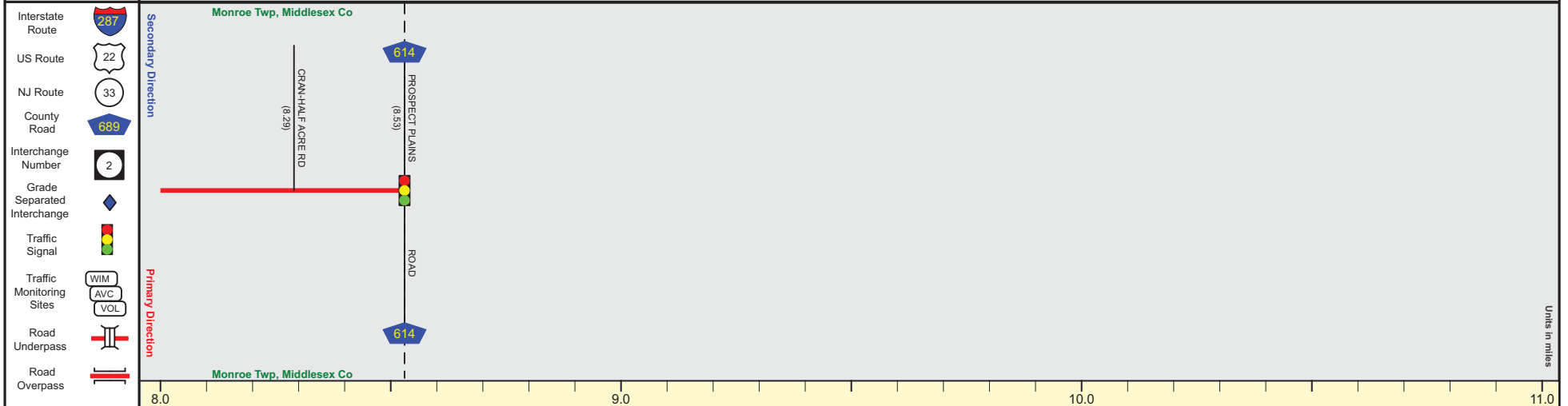
Date last inventoried: May 2011

MIDDLESEX COUNTY 615 (South to North)

Mile Posts: 8.000 - 8.530



Pavement	
Shoulder	
Number of Lanes	
Speed Limit	
Street Name	



Street Name	Union Valley Half Acre Road	
Jurisdiction	County	
Functional Class	Urban Major Collector	
Federal Aid - NHS Sy	STP	
Control Section		
Speed Limit	50	
Number of Lanes	2	3
Med. Type	None	
Med. Width	0	
Pavement	24	40
Shoulder	8	0
Traffic Volume		
Traffic Sta. ID		
Structure No.		
Enlarged Views		

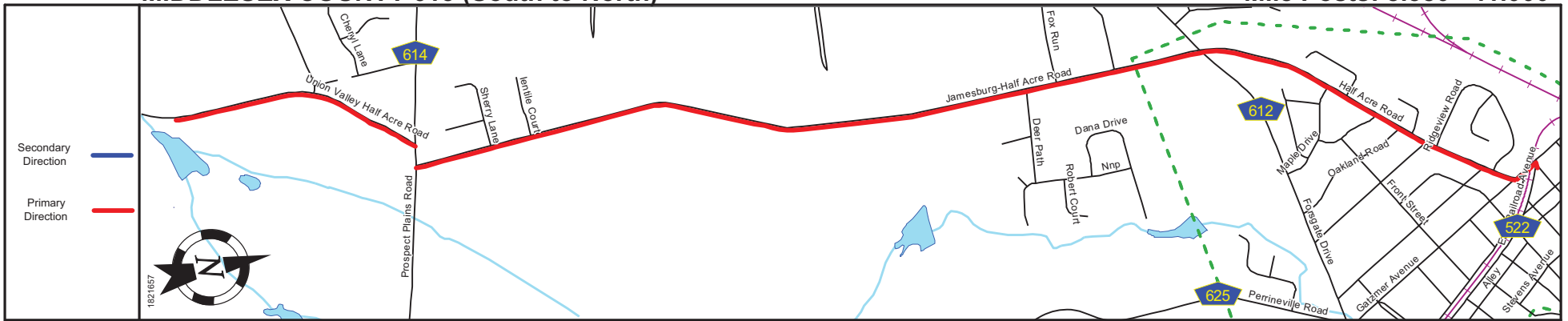
MP 8.53 = Begin Colnc. With Co. 614 MP 9.43
MP 8.53-8.58 Sec Co. 614 MP 9.43-9.48

SRI = 1200615__

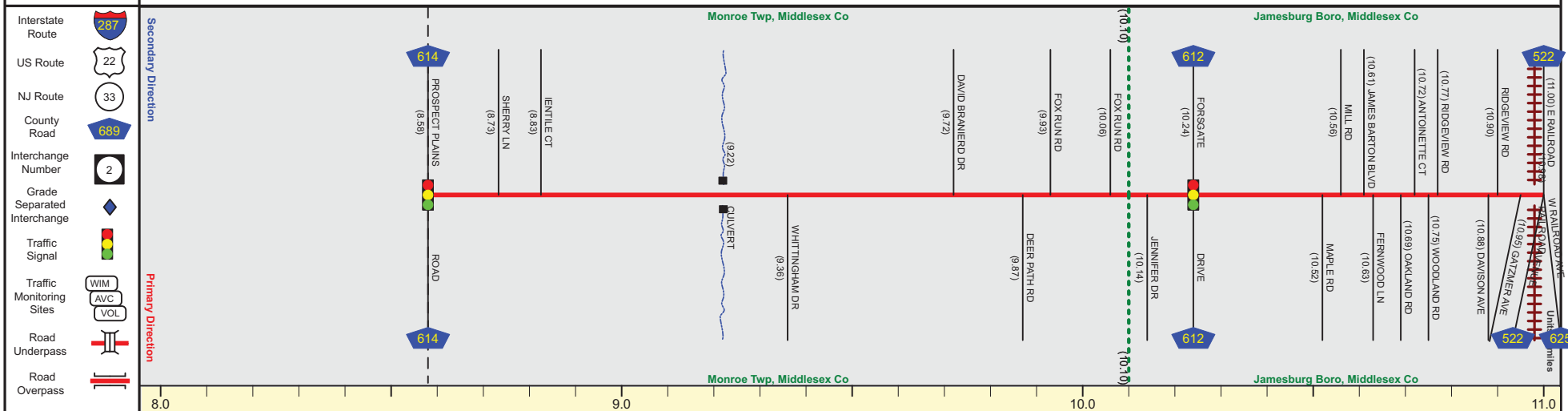
Date last inventoried: May 2011

MIDDLESEX COUNTY 615 (South to North)

Mile Posts: 8.580 - 11.000



Pavement	
Shoulder	
Number of Lanes	
Speed Limit	
Street Name	



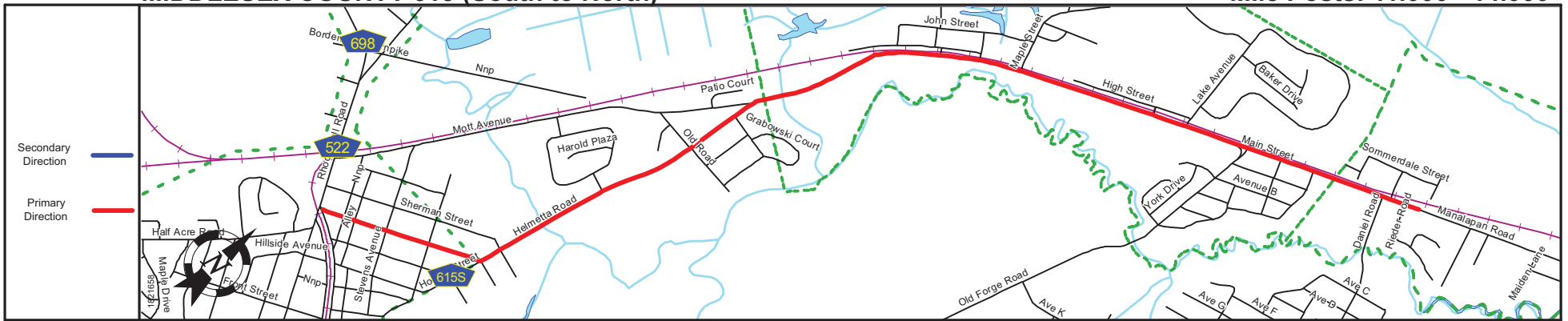
Street Name	Half Acre Road	Jamesburg-Half Acre Road	Half Acre Road
Jurisdiction		County	
Functional Class		Urban Minor Arterial	
Federal Aid - NHS Sy		STP	
Control Section			
Speed Limit		50	40 35
Number of Lanes		2	
Med. Type		None	
Med. Width		0	
Pavement	48	24	32 30 24
Shoulder	0	6 4	8 6 10 6 0 2
Traffic Volume		6,152 (2017)	
Traffic Sta. ID		111234	
Structure No.			
Enlarged Views			

SRI = 1200615__

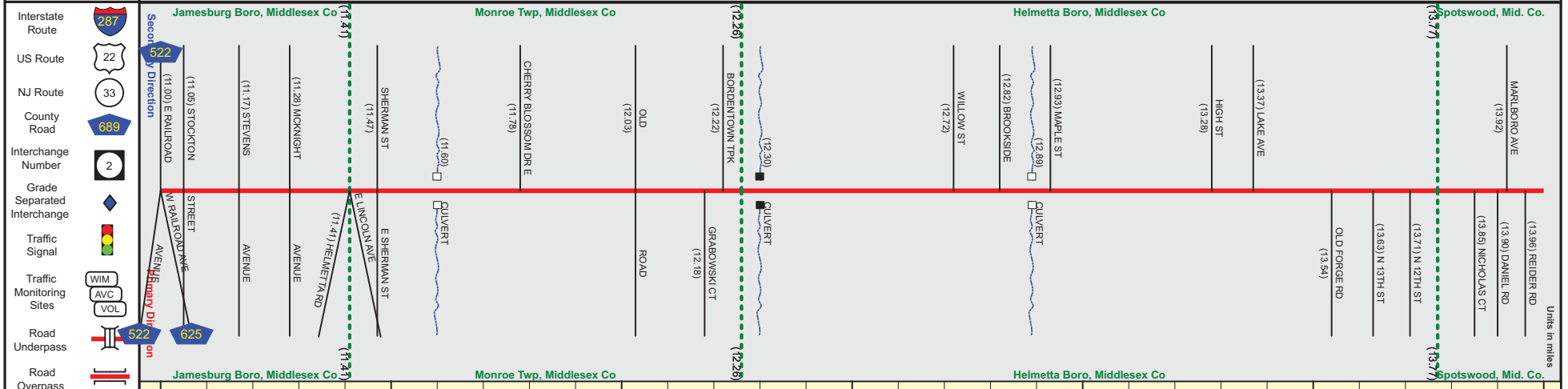
Date last inventoried: May 2011

MIDDLESEX COUNTY 615 (South to North)

Mile Posts: 11.000 - 14.000



Pavement	
Shoulder	
Number of Lanes	
Speed Limit	
Street Name	



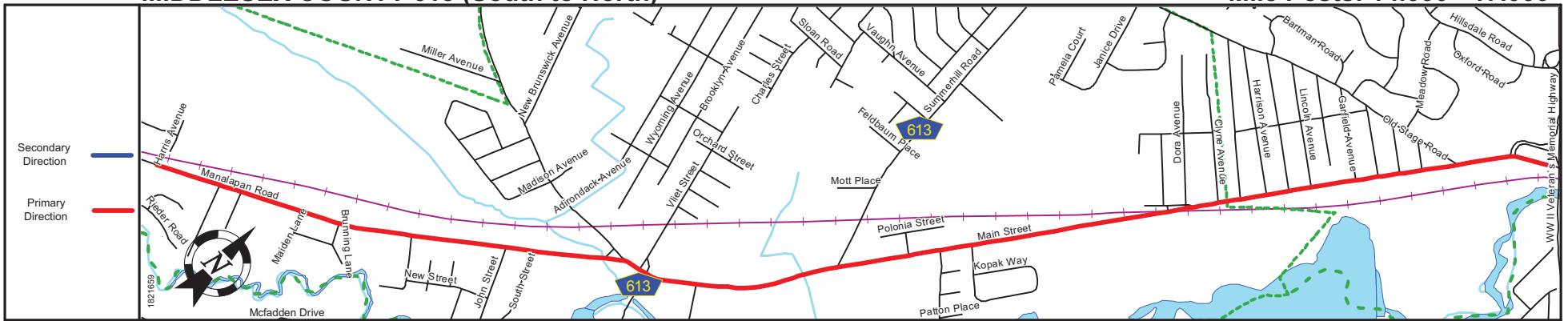
Street Name	Half Acre Road	Lincoln Avenue	Helmetta Road	Jamesburg-Helmetta Road	Main Street	Manalapan Road
Jurisdiction					County	
Functional Class	Urban Minor Arterial					
Federal Aid - NHS Sy	STP					
Control Section						
Speed Limit	35		45		40	
Number of Lanes	2					
Med. Type	None					
Med. Width	0					
Pavement	24	36		24	28	24
Shoulder		2	4	2	0	6
Traffic Volume	5,343 (2017)					
Traffic Sta. ID	4-8-026					
Structure No.						
Enlarged Views						

SRI = 1200615__

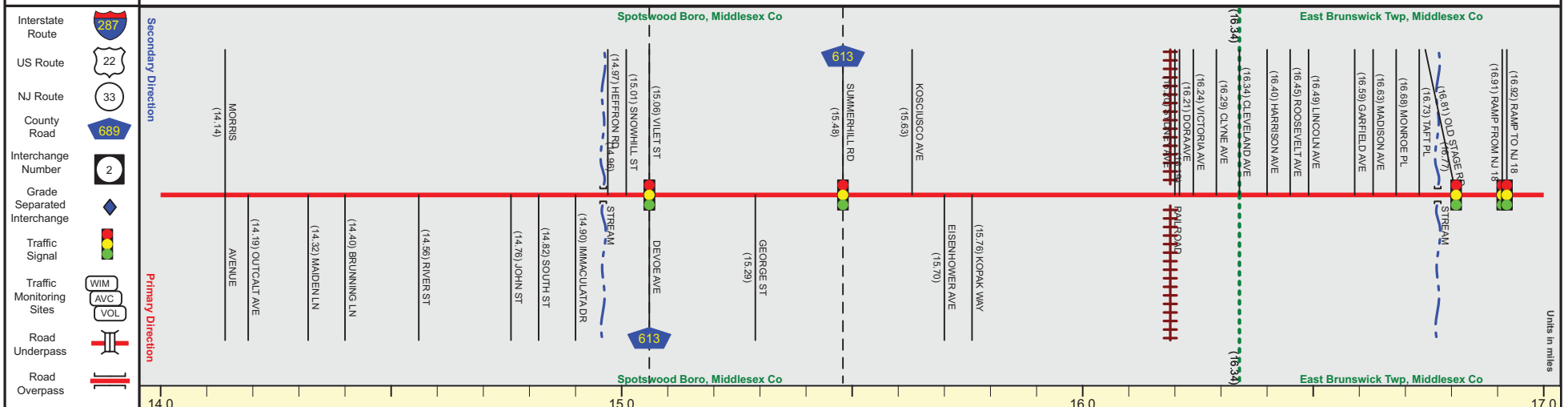
Date last inventoried: May 2011

MIDDLESEX COUNTY 615 (South to North)

Mile Posts: 14.000 - 17.000



Pavement	
Shoulder	
Number of Lanes	
Speed Limit	
Street Name	



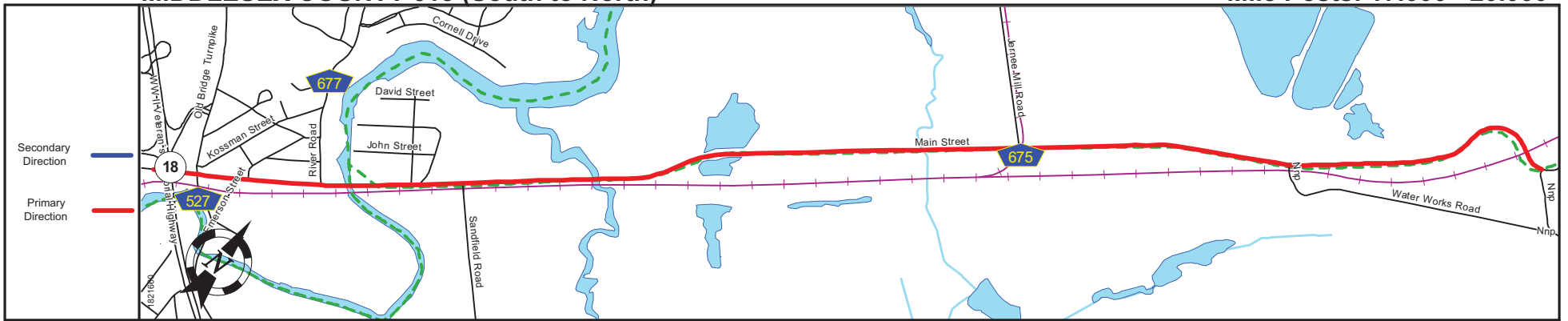
Street Name	Manalapan Road		Main Street
Jurisdiction		County	
Functional Class		Urban Minor Arterial	
Federal Aid - NHS Sy		MP 15.05 = Begin Conn. With Co. 613 MP 5.92 MP 15.06-15.48 Spc Co. 613 MP 5.92-6.34	
Control Section		MP 15.48 = End Conn. With Co. 613 MP 6.34	
Speed Limit	40	30	35
Number of Lanes		2	3
Med. Type			
Med. Width			
Pavement	24	28	30
Shoulder	4	8	2
Traffic Volume			10,560 (2017)
Traffic Sta. ID			111235
Structure No.			
Enlarged Views			

SRI = 1200615_

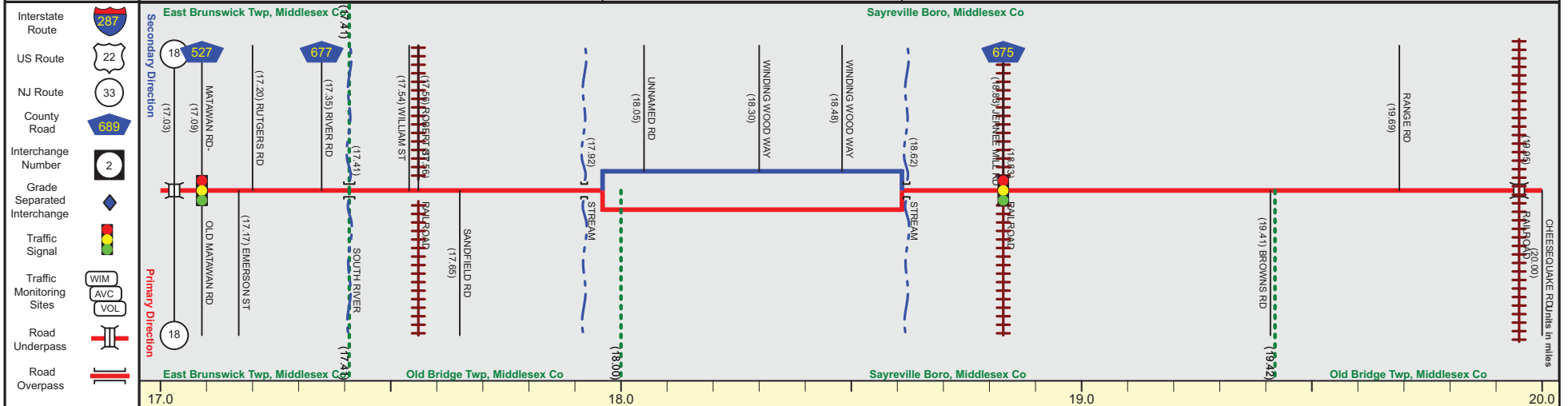
Date last inventoried: May 2011

MIDDLESEX COUNTY 615 (South to North)

Mile Posts: 17.000 - 20.000



Pavement	12
Shoulder	8
Number of Lanes	1
Speed Limit	50
Street Name	Main Street



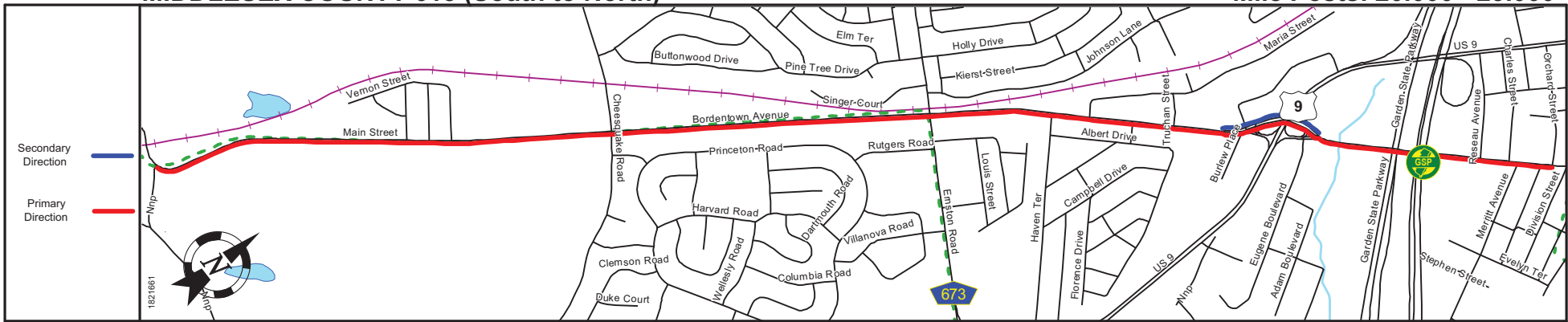
Street Name	Main Street																					
Jurisdiction	County																					
Functional Class	Urban Minor Arterial																					
Federal Aid - NHS Sy	STP																					
Control Section																						
Speed Limit	35			40			50															
Number of Lanes	4	+		2		+		1		+		2										
Med. Type	None				Painted/Unprotected				None													
Med. Width	0				12				0													
Pavement	48	+	32	+	28	+	24	+	12	+	28											
Shoulder	1		+		4		+		6		+		4		+		8		+		2	
Traffic Volume																						
Traffic Sta. ID																						
Structure No.	1232150					1232078					1232077					1232076						
Enlarged Views																						

SRI = 1200615__

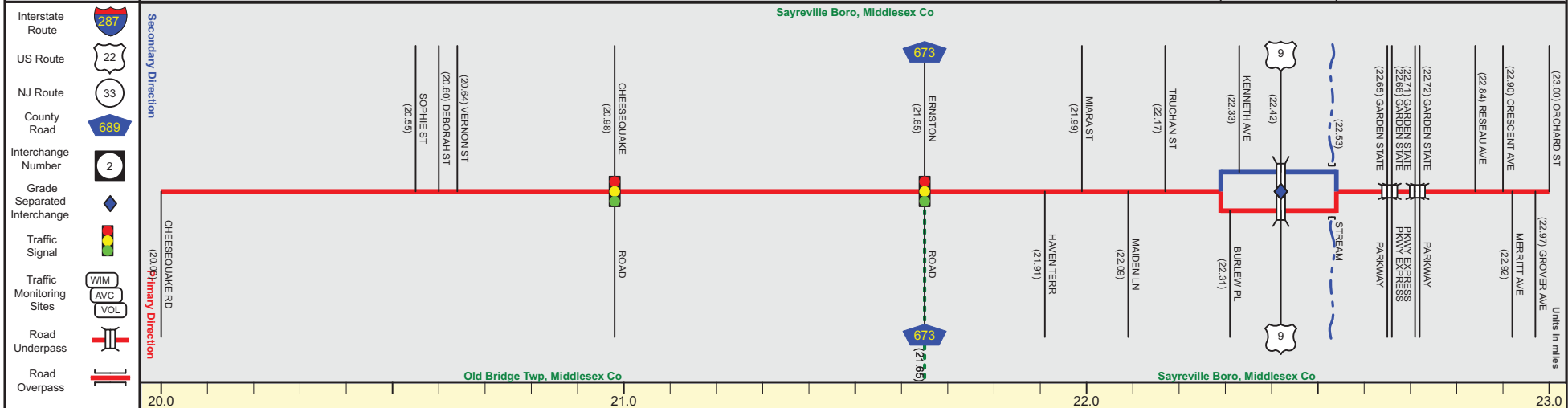
Date last inventoried: May 2011

MIDDLESEX COUNTY 615 (South to North)

Mile Posts: 20.000 - 23.000



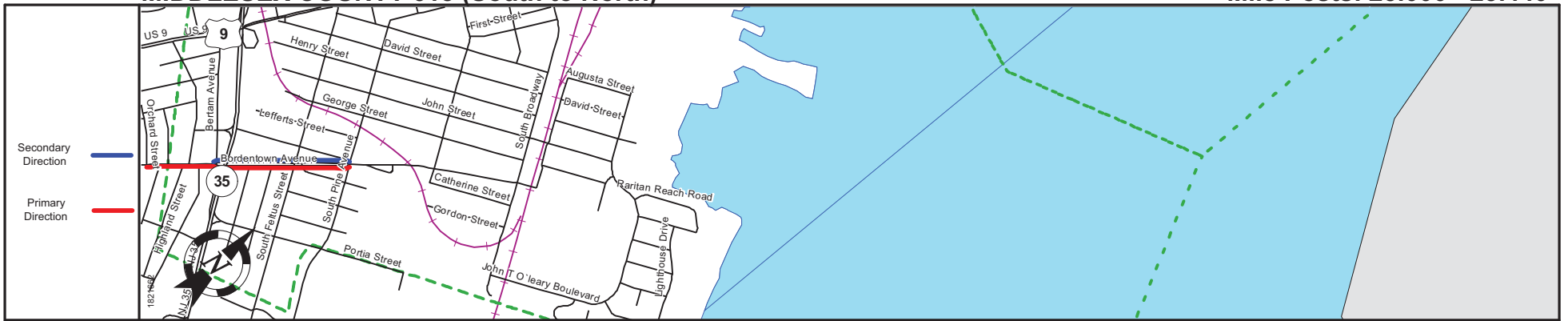
Pavement	18	20	
Shoulder	0	2	
Number of Lanes	1		
Speed Limit	40		
Street Name	Borden Town Avenue		



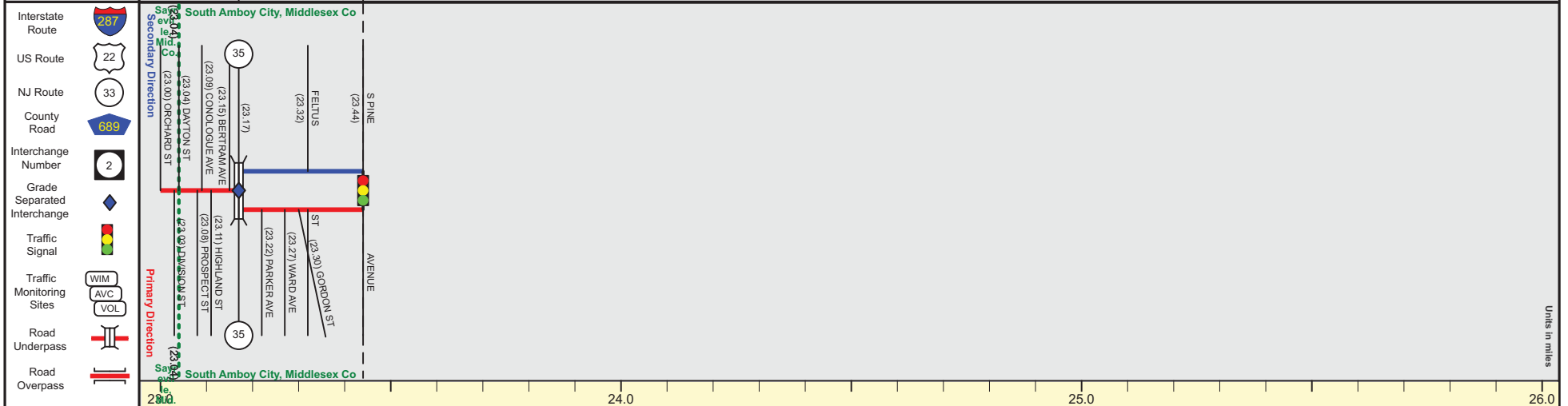
Street Name	Main Street				Borden Town Avenue			
Jurisdiction	County							
Functional Class	Urban Minor Arterial							
Federal Aid - NHS Sy	STP							
Control Section	50				40			
Speed Limit	50				40			
Number of Lanes	2				1		2	
Med. Type	None				Curbed		None	
Med. Width	0				VAR		0	
Pavement	28		32		30		24	
Shoulder	2	12	4	12	2			
Traffic Volume	18,127 (2017)							
Traffic Sta. ID	111236							
Structure No.					18,127 (2017)		111236	
Enlarged Views					18,127 (2017)		111236	

SRI = 1200615_

Date last inventoried: May 2011



Pavement	18	20
Shoulder	0	
Number of Lanes	1	
Speed Limit	25	
Street Name	Bordertown Avenue	



Street Name	Bordertown Avenue			
Jurisdiction	County			
Functional Class	Urban Minor Arterial			
Federal Aid - NHS Sy	STP			
Control Section	End Middlesex County 615 MP=23.44			
Speed Limit	40	25		
Number of Lanes	2	1		
Med. Type	None	Curbed		
Med. Width	0	6		
Pavement	24	40	18	20
Shoulder	2	0		
Traffic Volume				
Traffic Sta. ID				
Structure No.	1222154			
Enlarged Views				