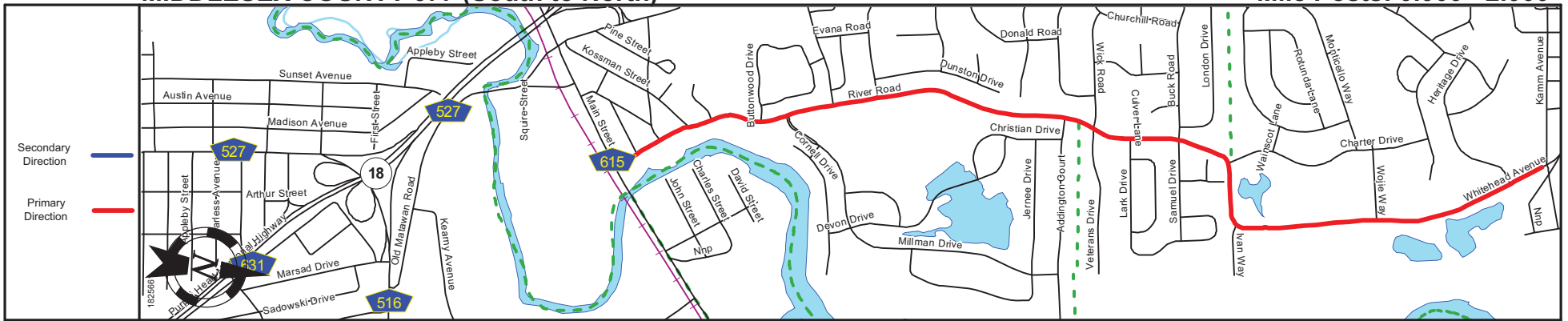
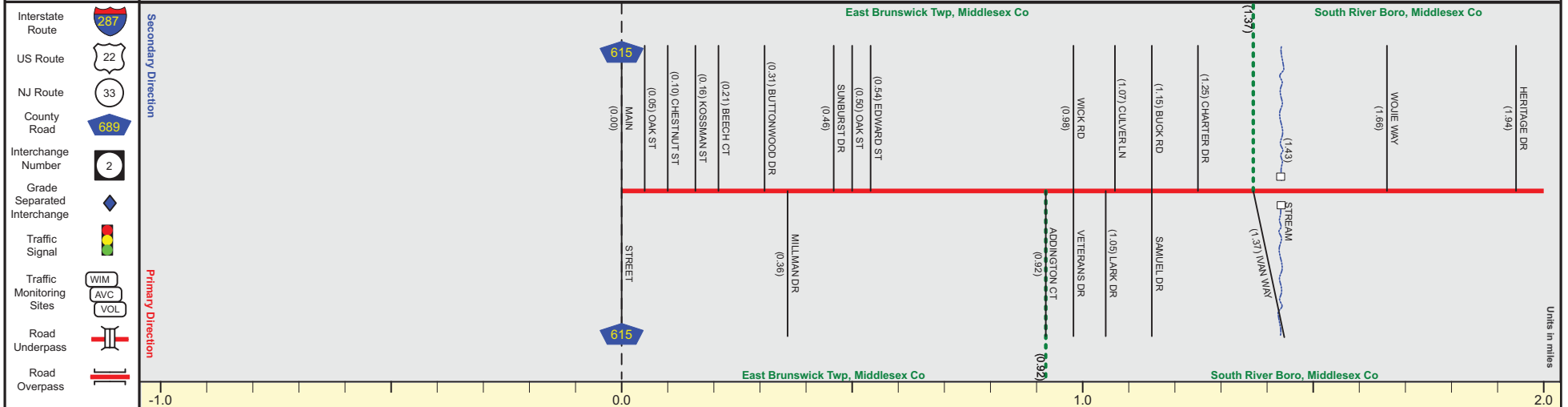


# MIDDLESEX COUNTY 677 (South to North)

Mile Posts: 0.000 - 2.000



Pavement	
Shoulder	
Number of Lanes	
Speed Limit	
Street Name	



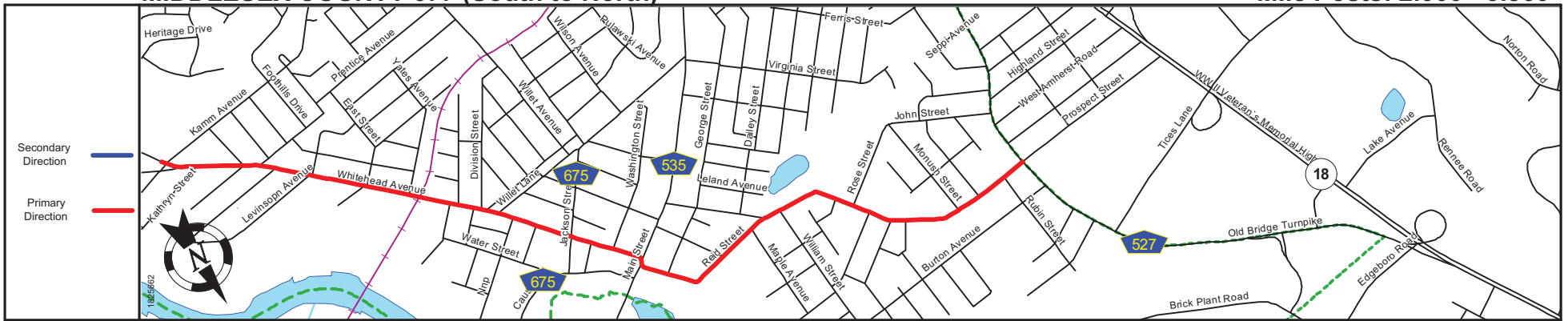
Street Name	River Road	Whitehead Avenue
Jurisdiction	County	
Functional Class	Urban Major Collector	
Federal Aid - NHS Sy	STP	
Control Section	Begin Middlesex County 677 MP=0	
Speed Limit	30	35
Number of Lanes	2	
Med. Type	None	
Med. Width	0	
Pavement	22	24
Shoulder	2	1
Traffic Volume	3,524 (2017)	
Traffic Sta. ID	111276	
Structure No.		
Enlarged Views		

SRI = 1200677\_\_

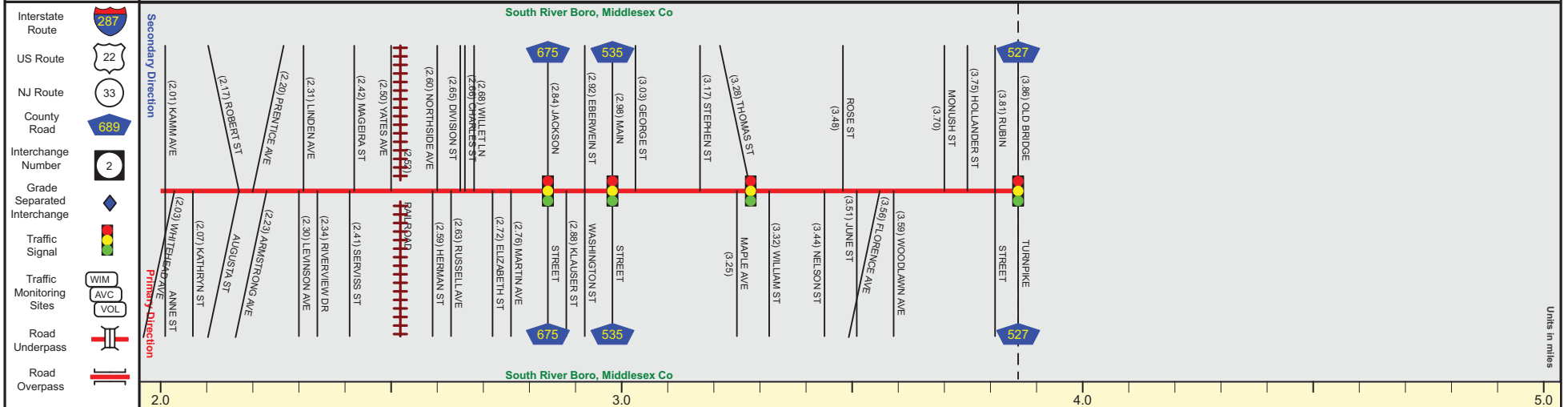
Date last inventoried: June 2011

# MIDDLESEX COUNTY 677 (South to North)

Mile Posts: 2.000 - 3.860



Pavement	
Shoulder	
Number of Lanes	
Speed Limit	
Street Name	



Street Name	Whitehead Avenue	Reid Street	Prospect Street	
Jurisdiction	County			
Functional Class	Urban Major Collector		Urban Minor Arterial	
Federal Aid - NHS Sy	STP			
Control Section			End Middlesex County 677 M.P.=3.86	
Speed Limit	25			
Number of Lanes	2	1	2	
Med. Type	None			
Med. Width	0			
Pavement	24	26	20	28
Shoulder	2	0		
Traffic Volume			12,394 (2017)	
Traffic Sta. ID			111277	
Structure No.				
Enlarged Views				

SRI = 1200677\_\_

Date last inventoried: June 2011